

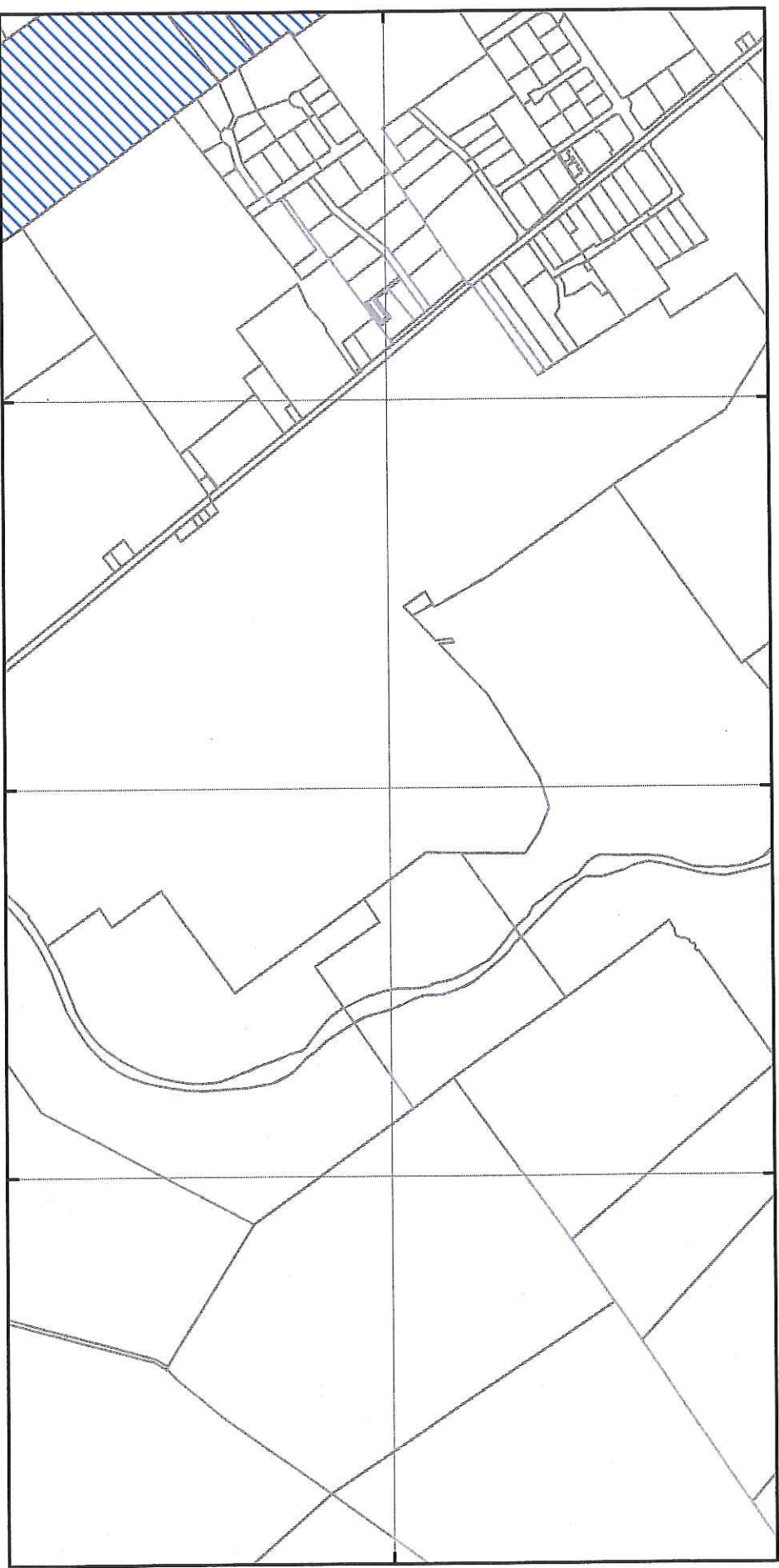
# Tasmanian Planning Scheme - North Midlands C8.0 Scenic Protection Code

516000 517000 518000 519000 520000





5401000

5401000

516000 517000 518000 519000 520000



## Legend

-  LGA Boundary
-  Scenic Protection Area
-  Scenic Road Corridor
-  Land Titles



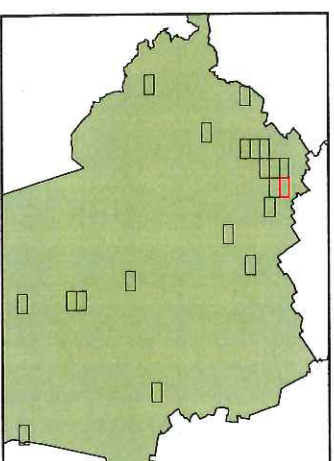

## Launceston Airport

Coordinate System: GDA 94 MGA Zone 55

Base data from theLIST, State of Tasmania

Land Title data current as of 18/07/16

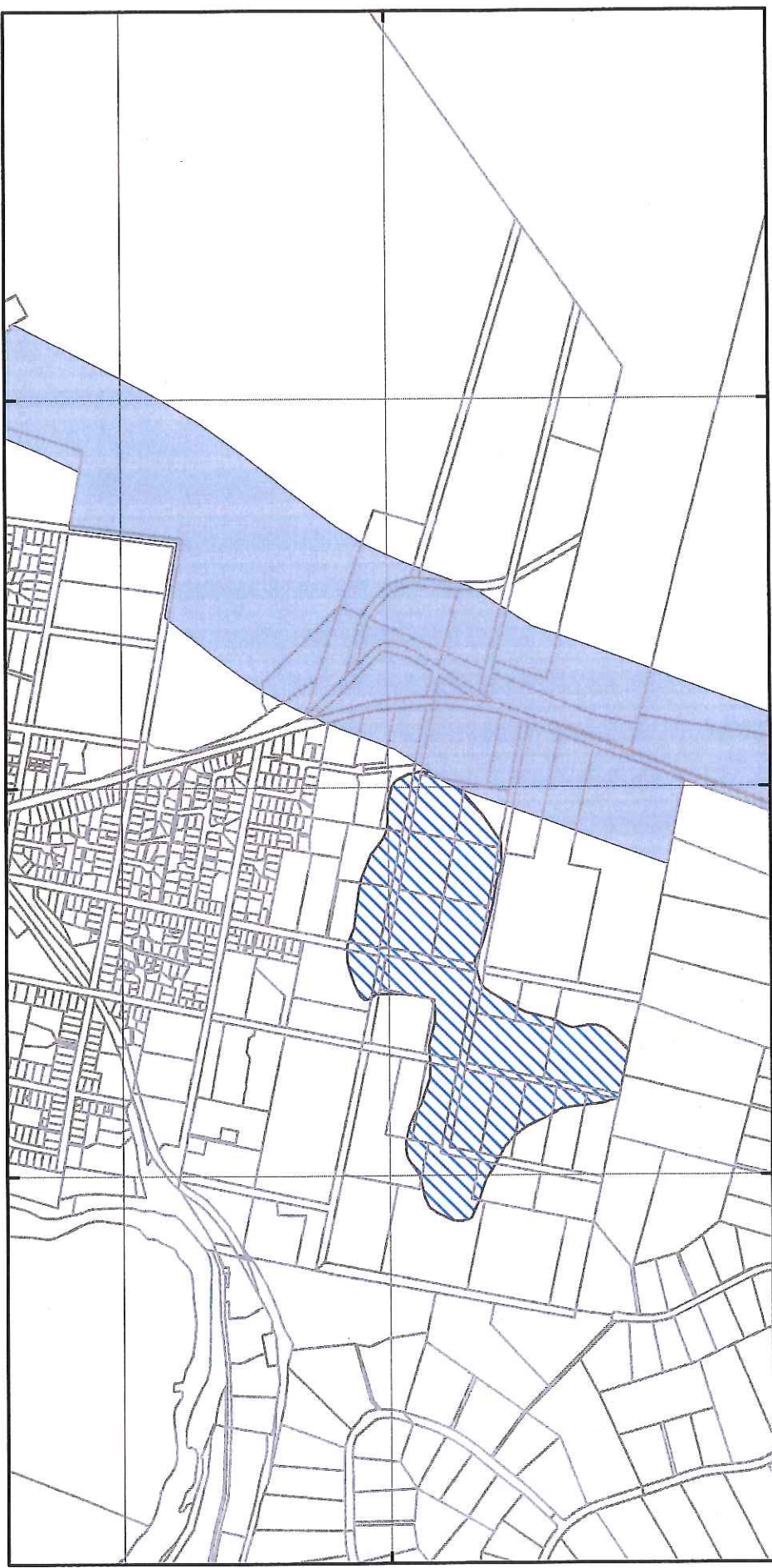
Disclaimer: Before taking any action based on data shown on this map, it should first be verified with the relevant council.



# Tasmanian Planning Scheme - North Midlands C8.0 Scenic Protection Code





512000 513000 514000 515000 516000

5399000 5399000



512000 513000 514000 515000 516000

## Legend

-  LGA Boundary
-  Scenic Protection Area
-  Scenic Road Corridor
-  Land Titles

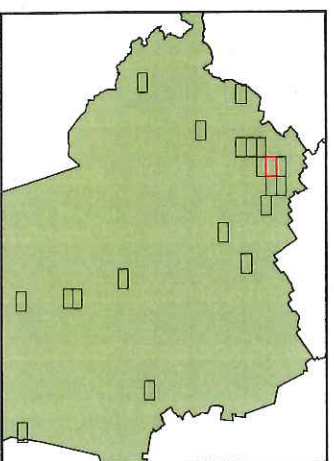


## Devon Hills-Perth



Coordinate System: GDA 94 MGA Zone 55  
 Base data from theLIST, State of Tasmania  
 Land Title data current as of 18/07/16  
 Disclaimer: Before taking any action based on data shown on this map, it should first be verified with the relevant council.

Date: 5/09/2019





# Tasmanian Planning Scheme - North Midlands C8.0 Scenic Protection Code

516000

517000

518000

519000

520000

5399000

5399000

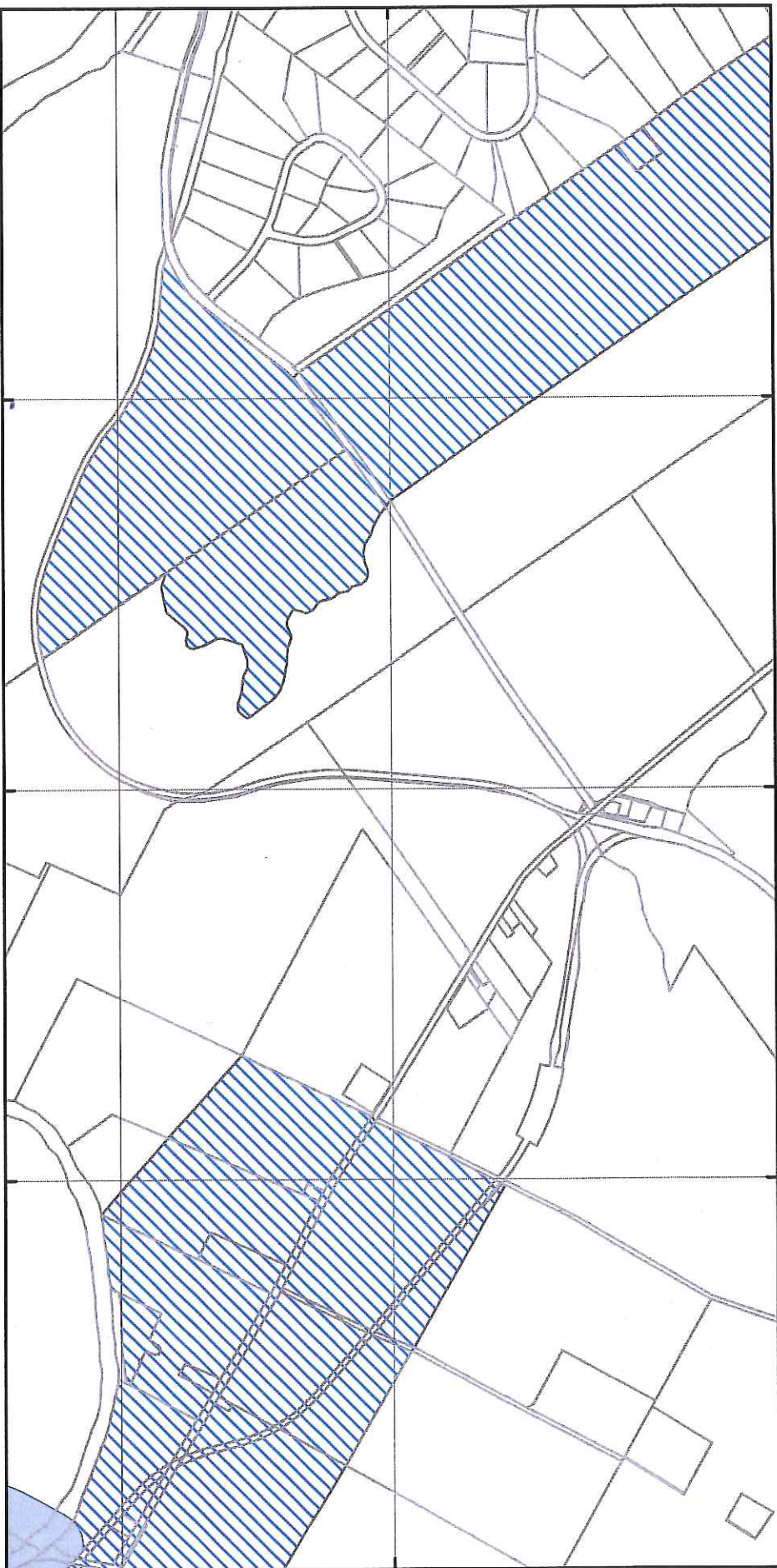
516000

517000





518000

519000

520000



## Legend

-  LGA Boundary
-  Scenic Protection Area
-  Scenic Road Corridor
-  Land Titles



## Western Junction

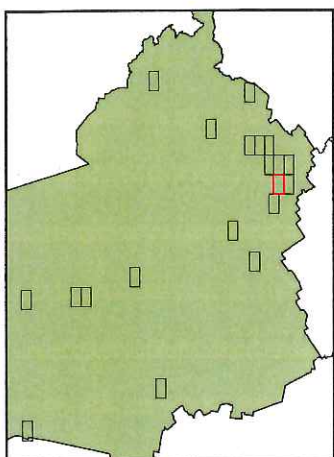
Coordinate System: GDA 94 MGA Zone 55

Base data from theLIST, State of Tasmania

Land Title data current as of 18/07/16

Disclaimer: Before taking any action based on data shown on this map, it should first be verified with the relevant council.

Date: 5/09/2019





# Tasmanian Planning Scheme - North Midlands C8.0 Scenic Protection Code

520000 521000 522000 523000 524000







5398000

520000 521000 522000 523000 524000

5398000

## Legend

-  LGA Boundary
-  Scenic Protection Area
-  Scenic Road Corridor
-  Land Titles

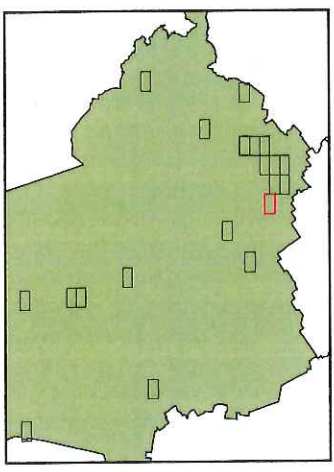


## Evandale



Coordinate System: GDA 94 MGA Zone 55  
 Base data from theLIST, State of Tasmania  
 Land Title data current as of 18/07/16  
 Disclaimer: Before taking any action based on data shown on this map, it should first be verified with the relevant council.

Date: 5/09/2019





# Tasmanian Planning Scheme - North Midlands C8.0 Scenic Protection Code

508000 509000 510000 511000 512000



5397000





5397000

508000 509000 510000 511000 512000

## Longford North

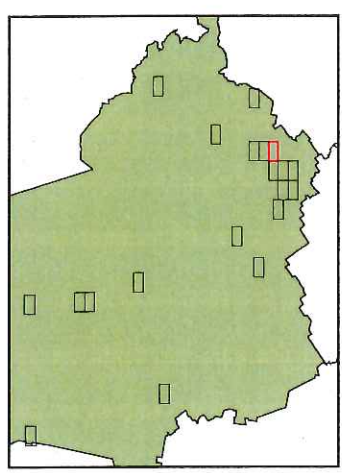


**Legend**

-  LGA Boundary
-  Scenic Protection Area
-  Scenic Road Corridor
-  Land Titles

Coordinate System: GDA 94 MGA Zone 55  
 Base data from the LIST, State of Tasmania  
 Land Title data current as of 18/07/16  
 Disclaimer: Before taking any action based on data shown on this map, it should first be verified with the relevant council.

Date: 5/09/2019



# Tasmanian Planning Scheme - North Midlands C8.0 Scenic Protection Code

512000 513000 514000 515000 516000





5397000



5397000

512000 513000 514000 515000 516000

## Legend

-  LGA Boundary
-  Scenic Protection Area
-  Scenic Road Corridor
-  Land Titles

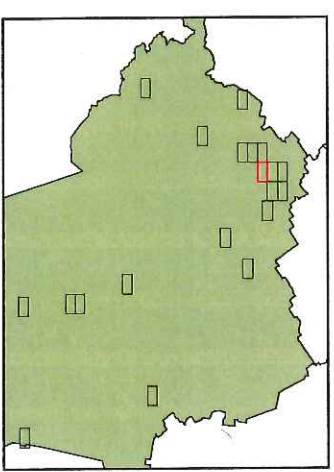


Perth



Coordinate System: GDA 94 MGA Zone 55  
 Base data from the LIST, State of Tasmania  
 Land Title data current as of 18/07/16  
 Disclaimer: Before taking any action based on data shown on this map, it should first be verified with the relevant council.

Date: 5/09/2019





# Tasmanian Planning Scheme - North Midlands C8.0 Scenic Protection Code

508000 509000 510000 511000 512000

5393000 5393000

508000 509000 510000 511000 512000



## Legend

-  LGA Boundary
-  Scenic Protection Area
-  Scenic Road Corridor
-  Land Titles



## Longford South

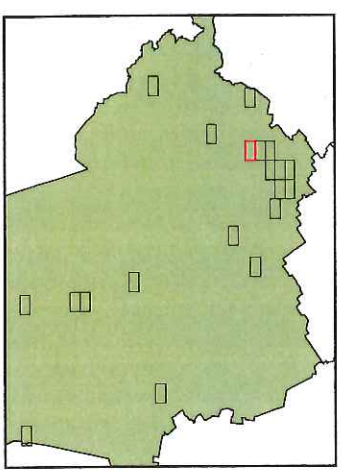
Coordinate System: GDA 94 MGA Zone 55

Base data from the LIST, State of Tasmania

Land Title data current as of 18/07/16

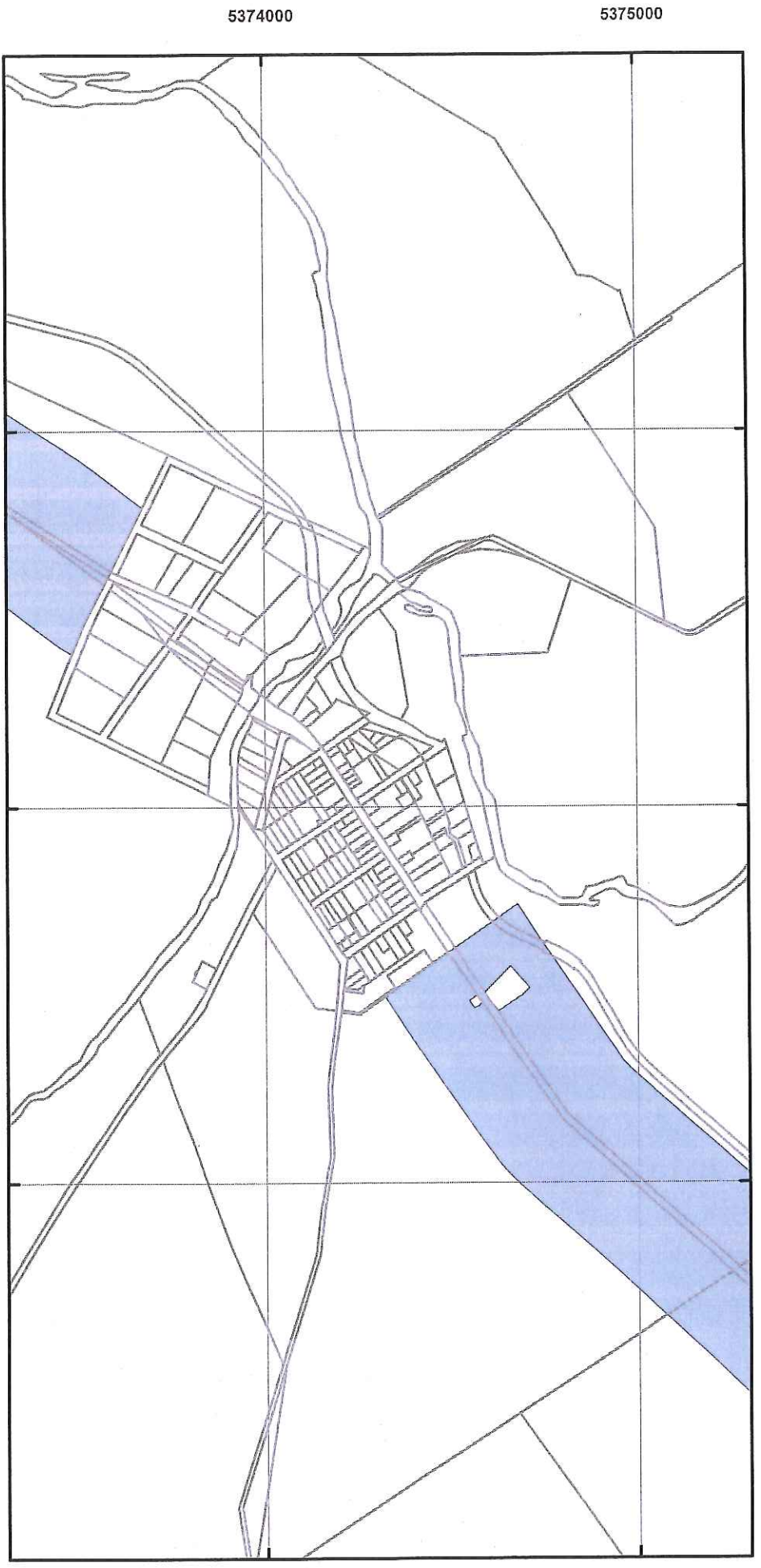
Disclaimer: Before taking any action based on data shown on this map, it should first be verified with the relevant council.

Date: 5/09/2019







# Tasmanian Planning Scheme - North Midlands C8.0 Scenic Protection Code

558000 559000 560000 561000 562000



## Legend

-  LGA Boundary
-  Scenic Protection Area
-  Scenic Road Corridor
-  Land Titles

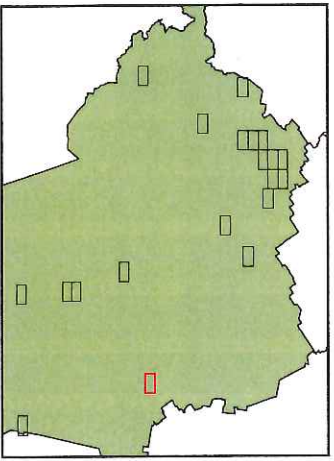


## Avoca



Coordinate System: GDA 94 MGA Zone 55  
 Base data from the LIST, State of Tasmania  
 Land Title data current as of 18/07/16  
 Disclaimer: Before taking any action based on data shown on this map, it should first be verified with the relevant council.

Date: 5/09/2019





# Tasmanian Planning Scheme - North Midlands C8.0 Scenic Protection Code

495000

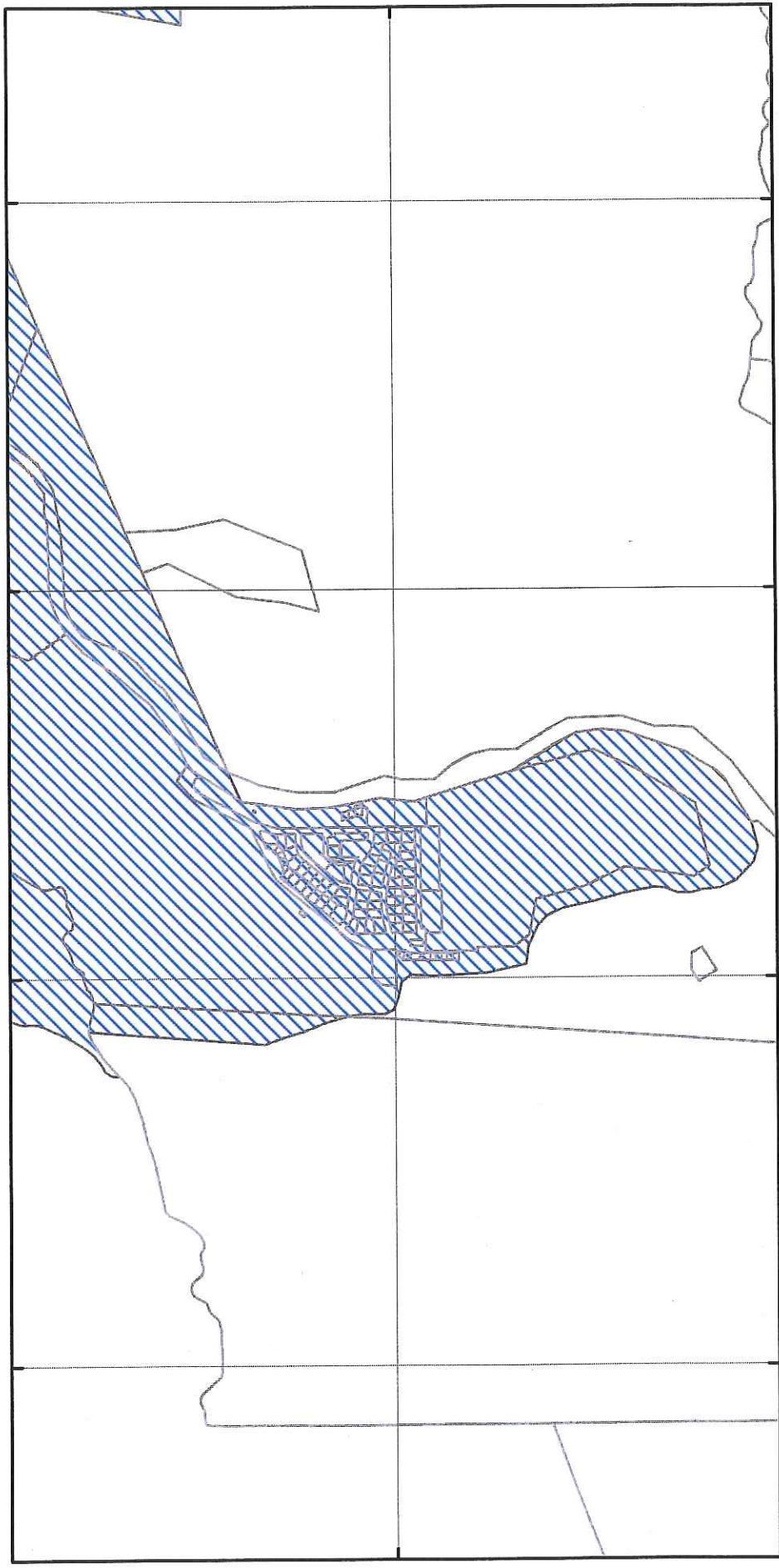
496000

497000




498000

5373000

5373000



## Legend

-  LGA Boundary
-  Scenic Protection Area
-  Scenic Road Corridor
-  Land Titles



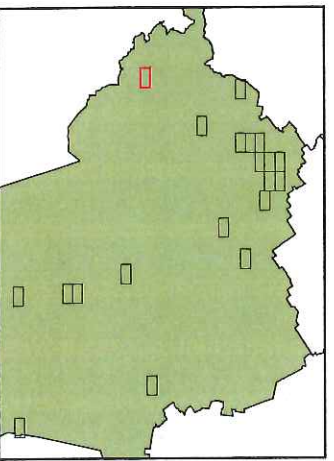
## Poatina

Coordinate System: GDA 94 MGA Zone 55

Base data from theLIST, State of Tasmania

Land Title data current as of 18/07/16

Disclaimer: Before taking any action based on data shown on this map, it should first be verified with the relevant council.



# Tasmanian Planning Scheme - North Midlands C8.0 Scenic Protection Code

535000

536000

537000

538000

539000

5369000

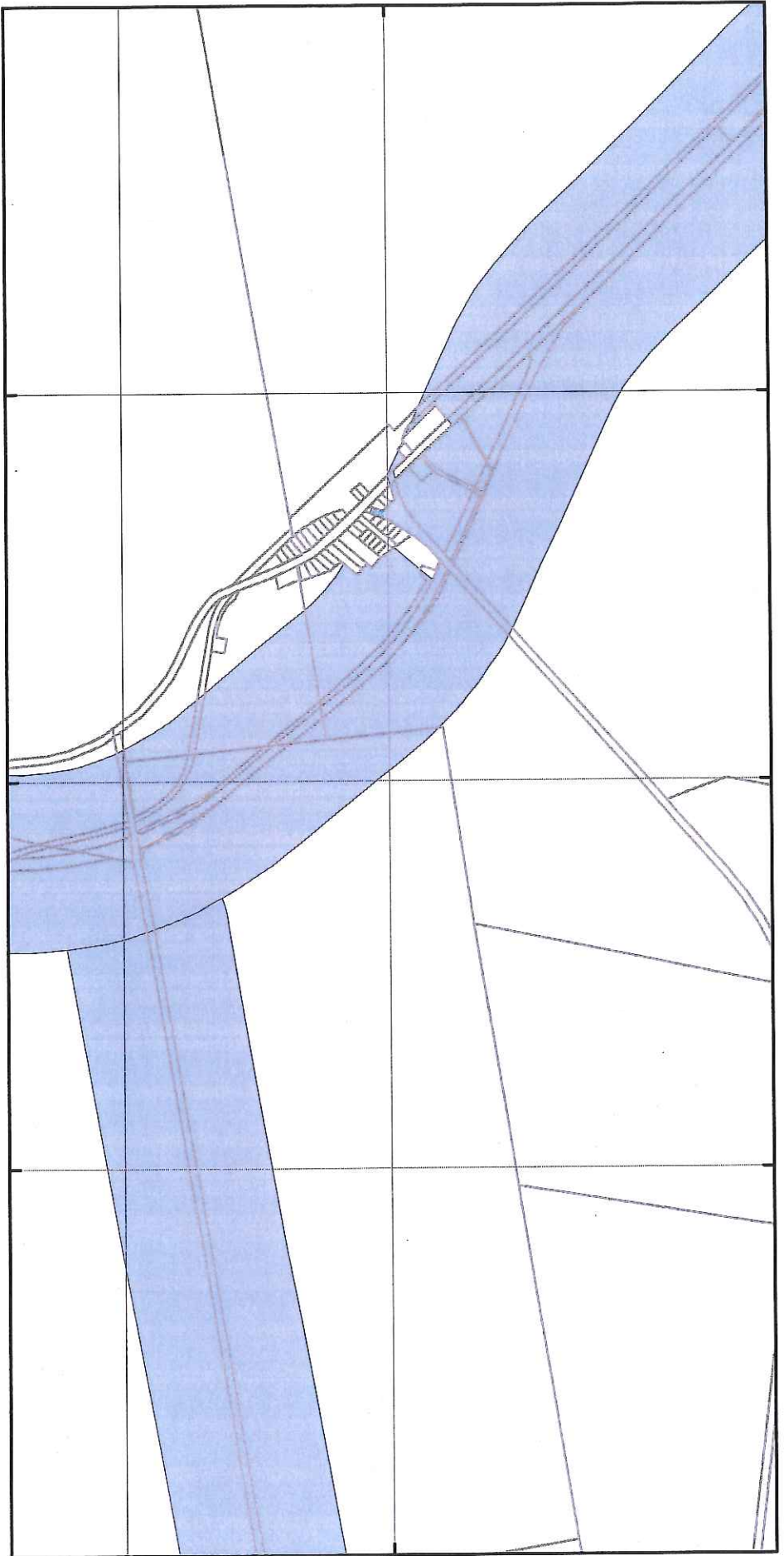
535000

536000

537000

538000





539000



5369000

2-710

## Legend

-  LGA Boundary
-  Scenic Protection Area
-  Scenic Road Corridor
-  Land Titles



## Conara

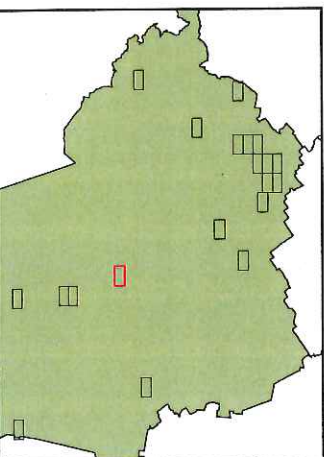
Coordinate System: GDA 94 MGA Zone 55

Base data from the LIST, State of Tasmania

Land Title data current as of 18/07/16

Disclaimer: Before taking any action based on data shown on this map, it should first be verified with the relevant council.

Date: 5/09/2019





# Tasmanian Planning Scheme - North Midlands C8.0 Scenic Protection Code

539000

540000

541000

542000

543000

5358000 5359000



539000

540000





541000

542000

543000

5358000 5359000

## Legend

-  LGA Boundary
-  Scenic Protection Area
-  Scenic Road Corridor
-  Land Titles



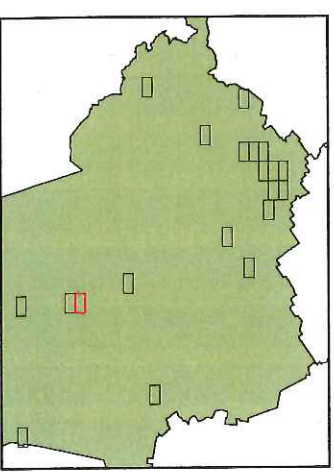
## Campbell Town North

Coordinate System: GDA 94 MGA Zone 55

Base data from the LIST, State of Tasmania

Land Title data current as of 18/07/16

Disclaimer: Before taking any action based on data shown on this map, it should first be verified with the relevant council.



Date: 5/09/2019

# Tasmanian Planning Scheme - North Midlands C8.0 Scenic Protection Code

539000 540000 541000 542000 543000



**Legend**

-  LGA Boundary
-  Scenic Protection Area
-  Scenic Road Corridor
-  Land Titles



## Campbell Town South

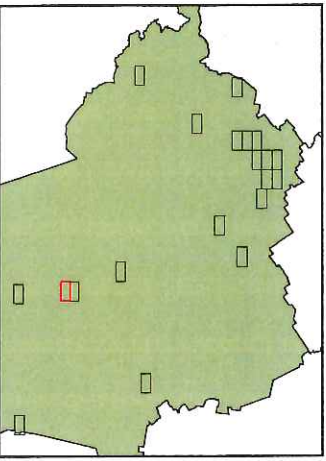
Coordinate System: GDA 94 MGA Zone 55

Base data from the LIST, State of Tasmania

Land Title data current as of 18/07/16

Disclaimer: Before taking any action based on data shown on this map, it should first be verified with the relevant council.

Date: 5/09/2019





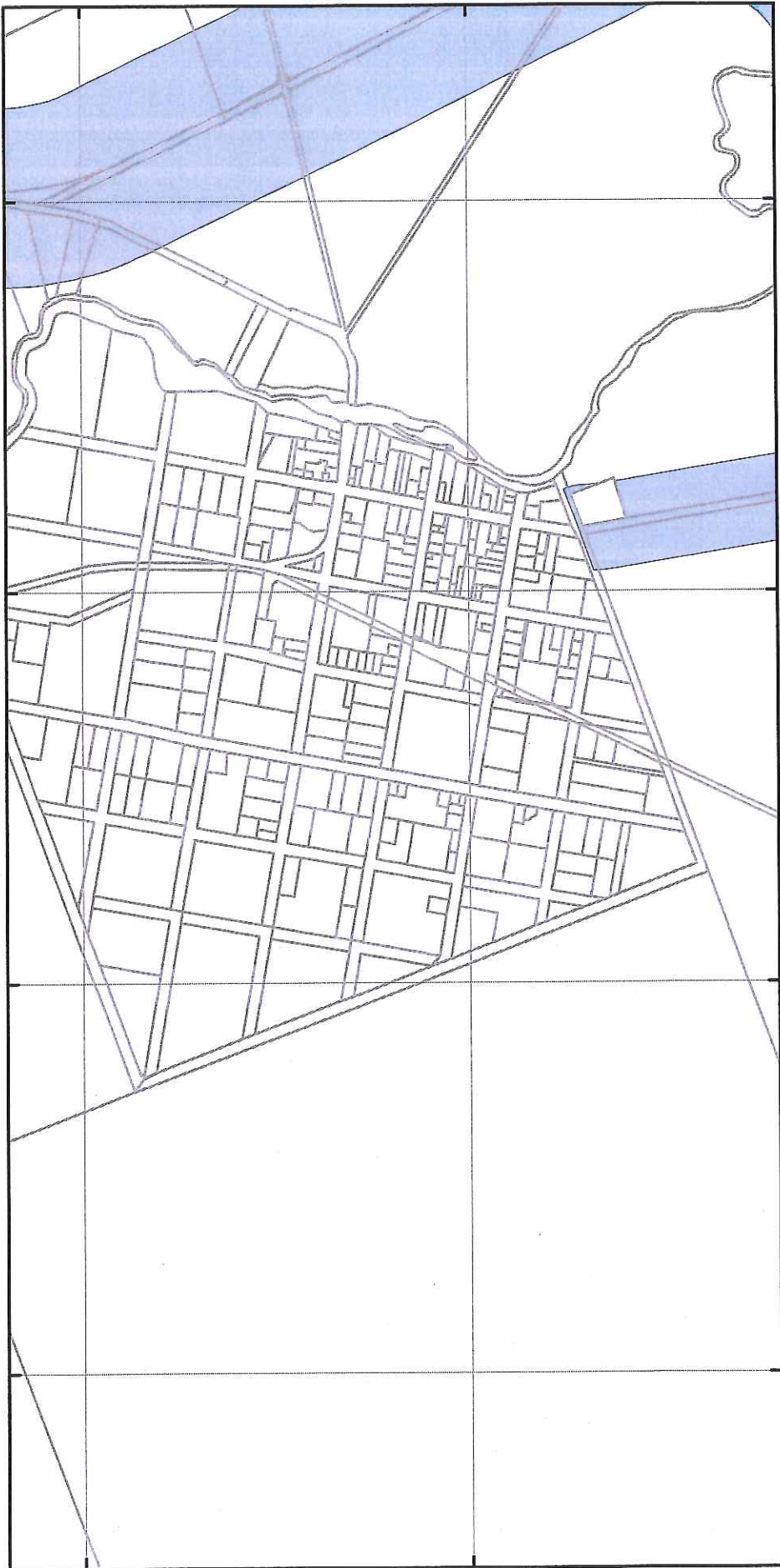
# Tasmanian Planning Scheme - North Midlands C8.0 Scenic Protection Code

540000

541000

542000

543000



5346000

5347000

540000

541000





542000

543000

5346000

5347000

**Legend**

-  LGA Boundary
-  Scenic Protection Area
-  Scenic Road Corridor
-  Land Titles

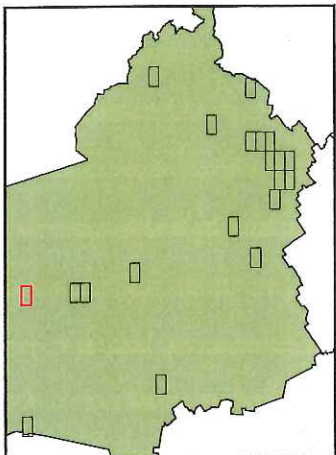


**Ross**



Coordinate System: GDA 94 MGA Zone 55  
 Base data from theLIST, State of Tasmania  
 Land Title data current as of 18/07/16  
 Disclaimer: Before taking any action based on data shown on this map, it should first be verified with the relevant council.

Date: 5/09/2019



# Tasmanian Planning Scheme - North Midlands C8.0 Scenic Protection Code

567000

568000

569000

570000

5347000

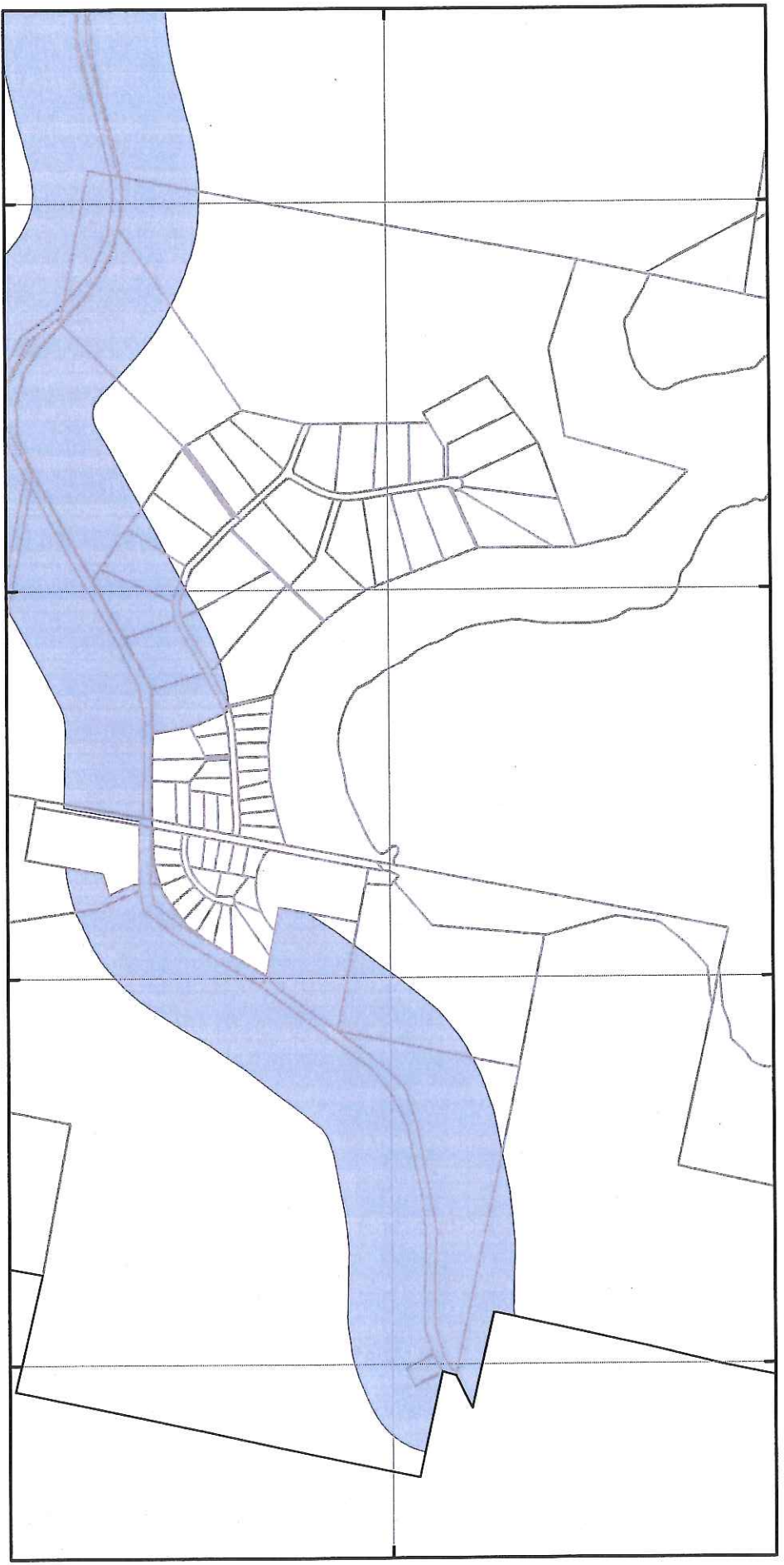
5347000

567000





568000

569000

570000



## Legend

-  LGA Boundary
-  Scenic Protection Area
-  Scenic Road Corridor
-  Land Titles

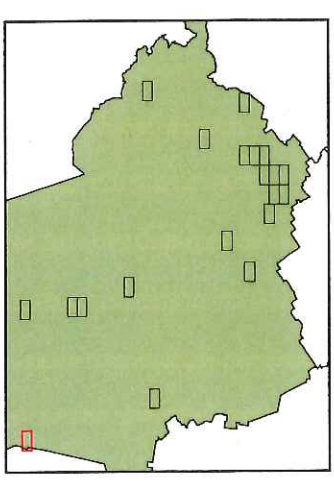


## Kalangadoo



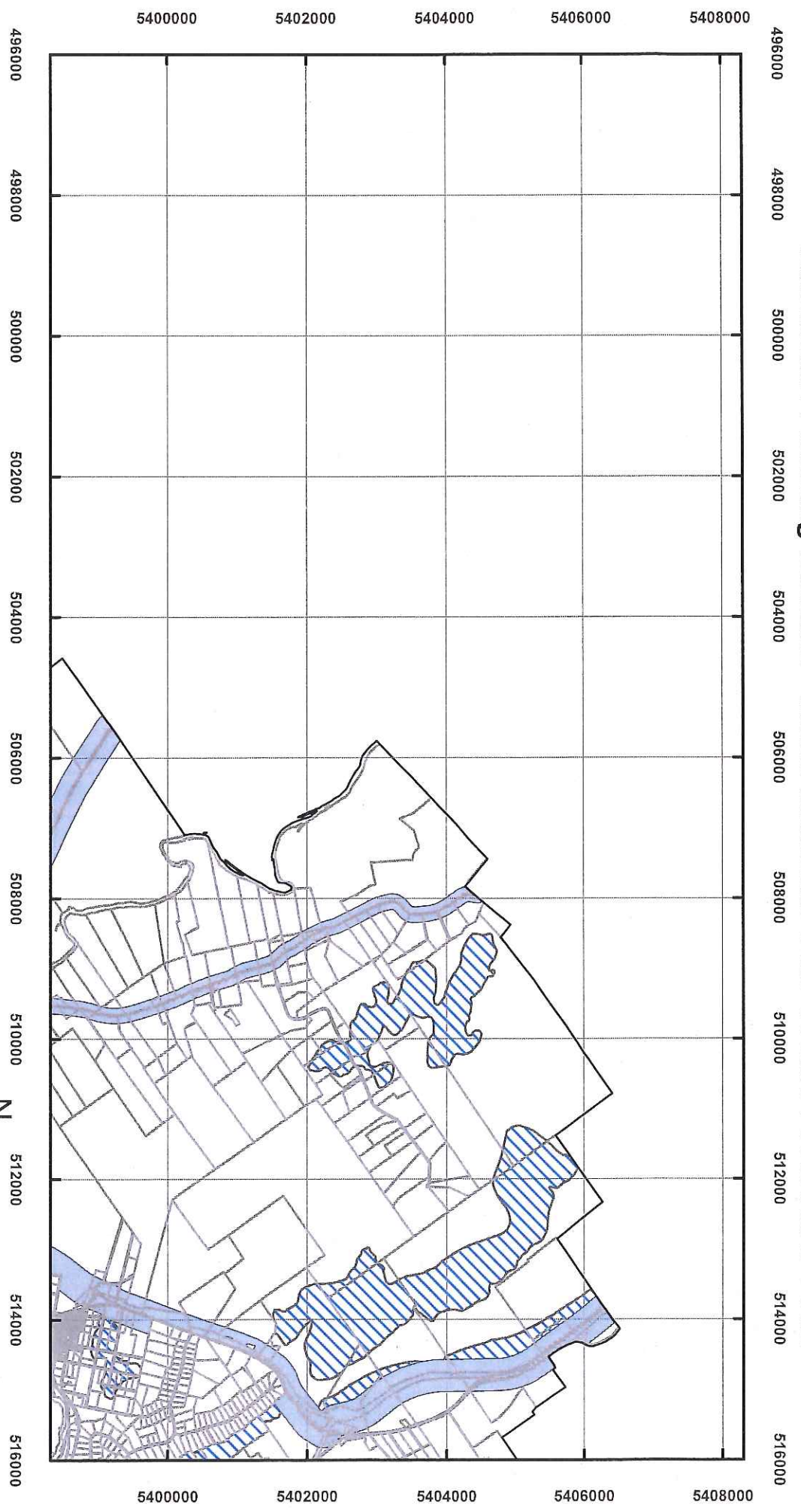
Coordinate System: GDA 94 MGA Zone 55  
 Base data from theLIST, State of Tasmania  
 Land Title data current as of 18/07/16  
 Disclaimer: Before taking any action based on data shown on this map, it should first be verified with the relevant council.

Date: 5/09/2019









# Tasmanian Planning Scheme - North Midlands C8.0 Scenic Protection Code



**Legend**

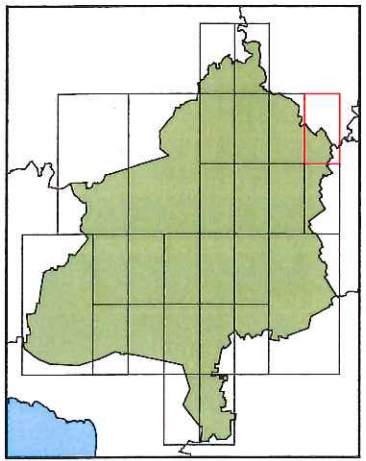
-  LGA Boundary
-  Scenic Protection Area
-  Scenic Road Corridor
-  Land Titles



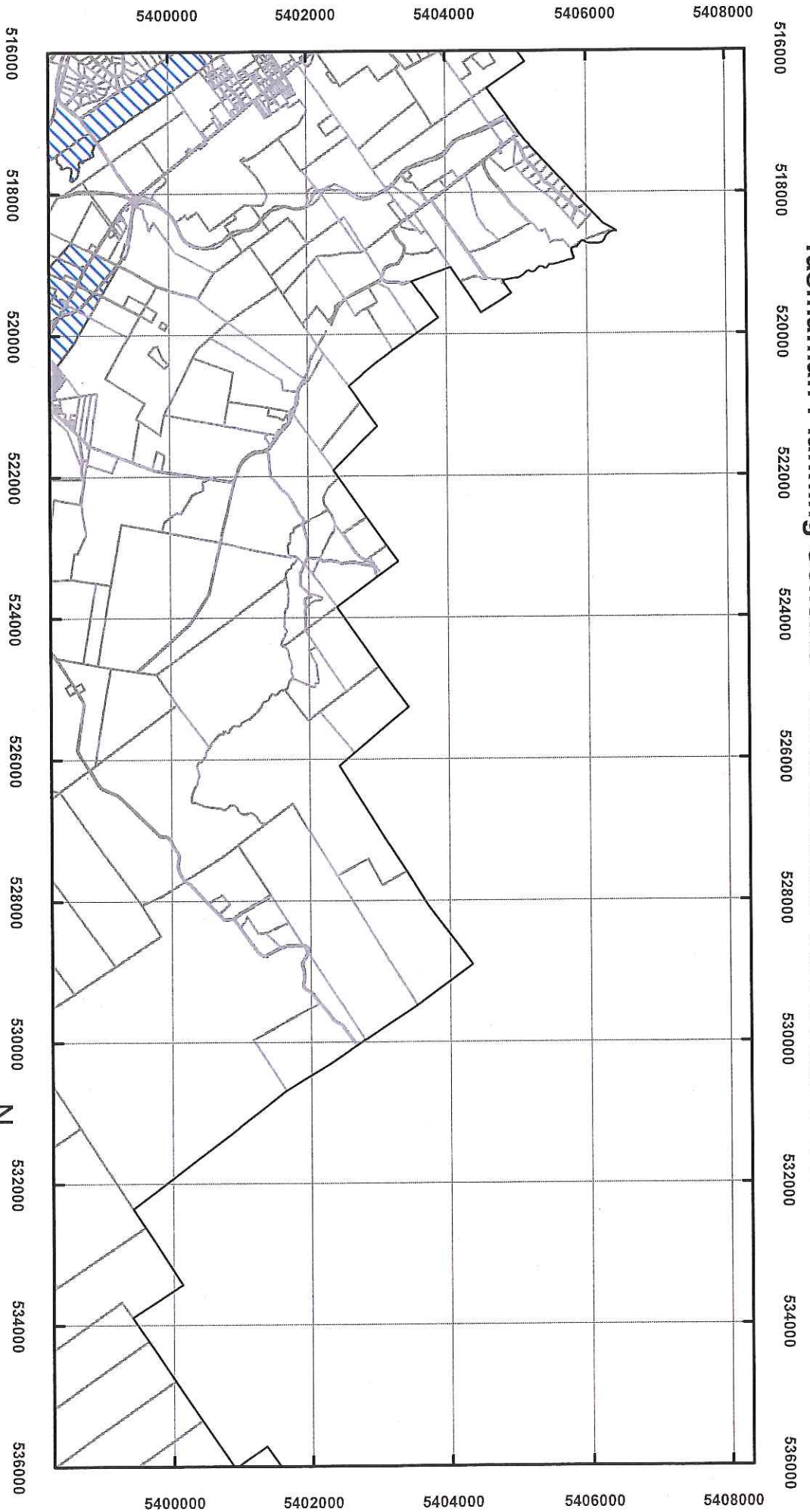
Map 1 of 26







Coordinate System: GDA 94 MGA Zone 55  
 Base data from the LIST, State of Tasmania  
 Land Title data current as of 18/07/16  
 Disclaimer: Before taking any action based on data shown on this map, it should first be verified with the relevant council.  
 Date: 5/09/2019



# Tasmanian Planning Scheme - North Midlands C8.0 Scenic Protection Code



**Legend**

-  LGA Boundary
-  Scenic Protection Area
-  Scenic Road Corridor
-  Land Titles

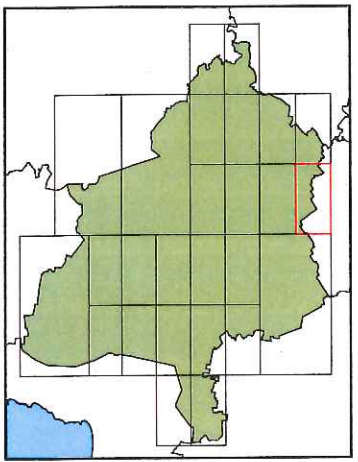


**Map 2 of 26**



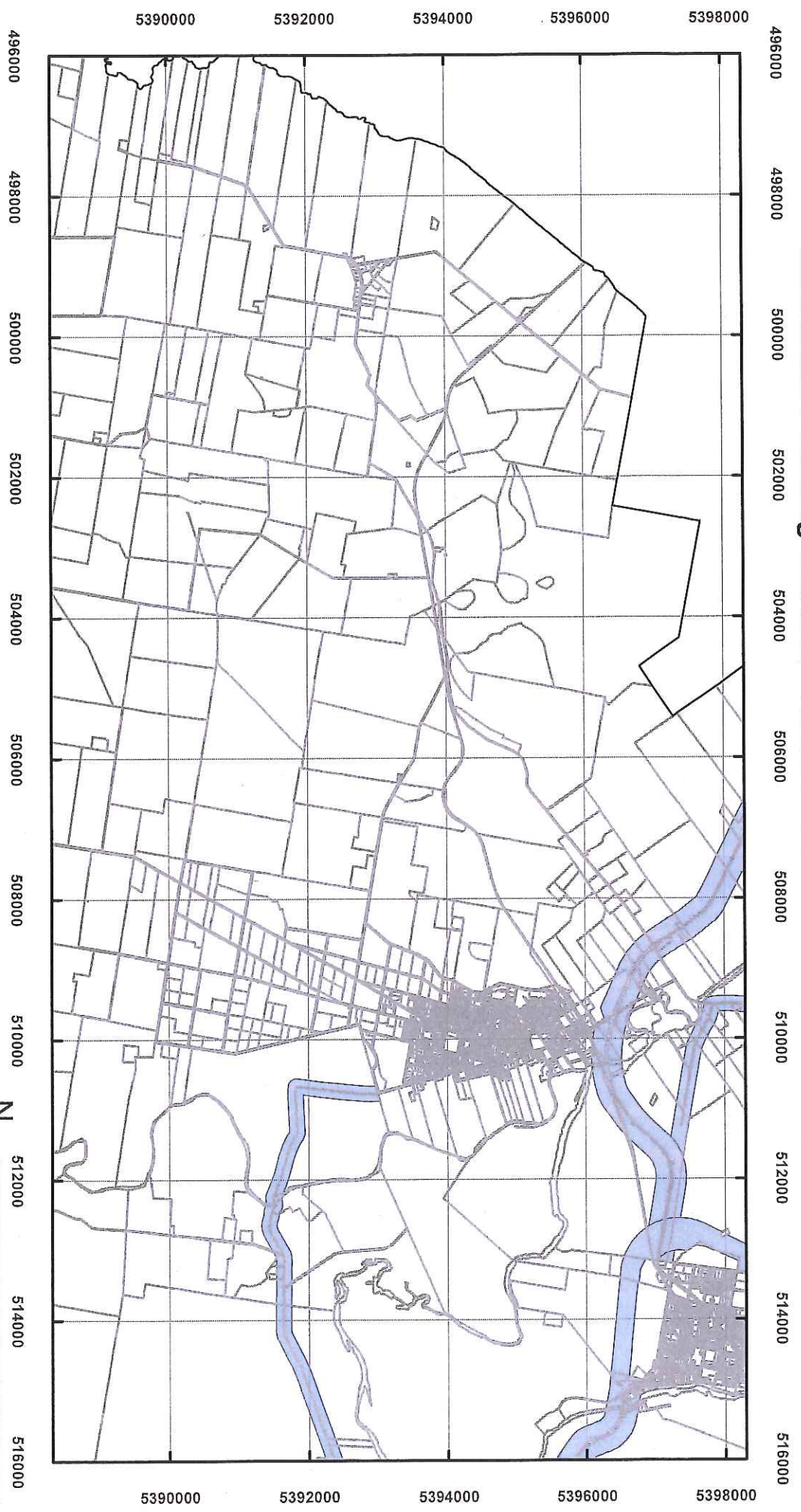
Coordinate System: GDA 94 MGA Zone 55  
 Base data from theLIST, State of Tasmania  
 Land Title data current as of 18/07/16  
 Disclaimer: Before taking any action based on data shown on this map, it should first be verified with the relevant council.

Date: 5/09/2019





# Tasmanian Planning Scheme - North Midlands C8.0 Scenic Protection Code



**Legend**

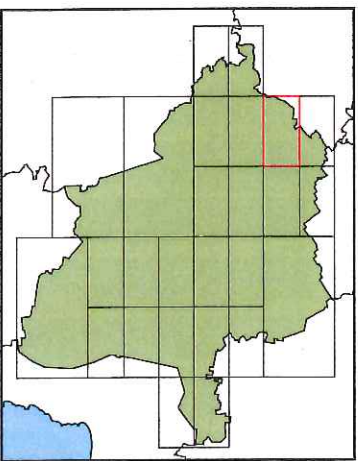
- LGA Boundary
- Scenic Protection Area
- Scenic Road Corridor
- Land Titles



**Map 3 of 26**

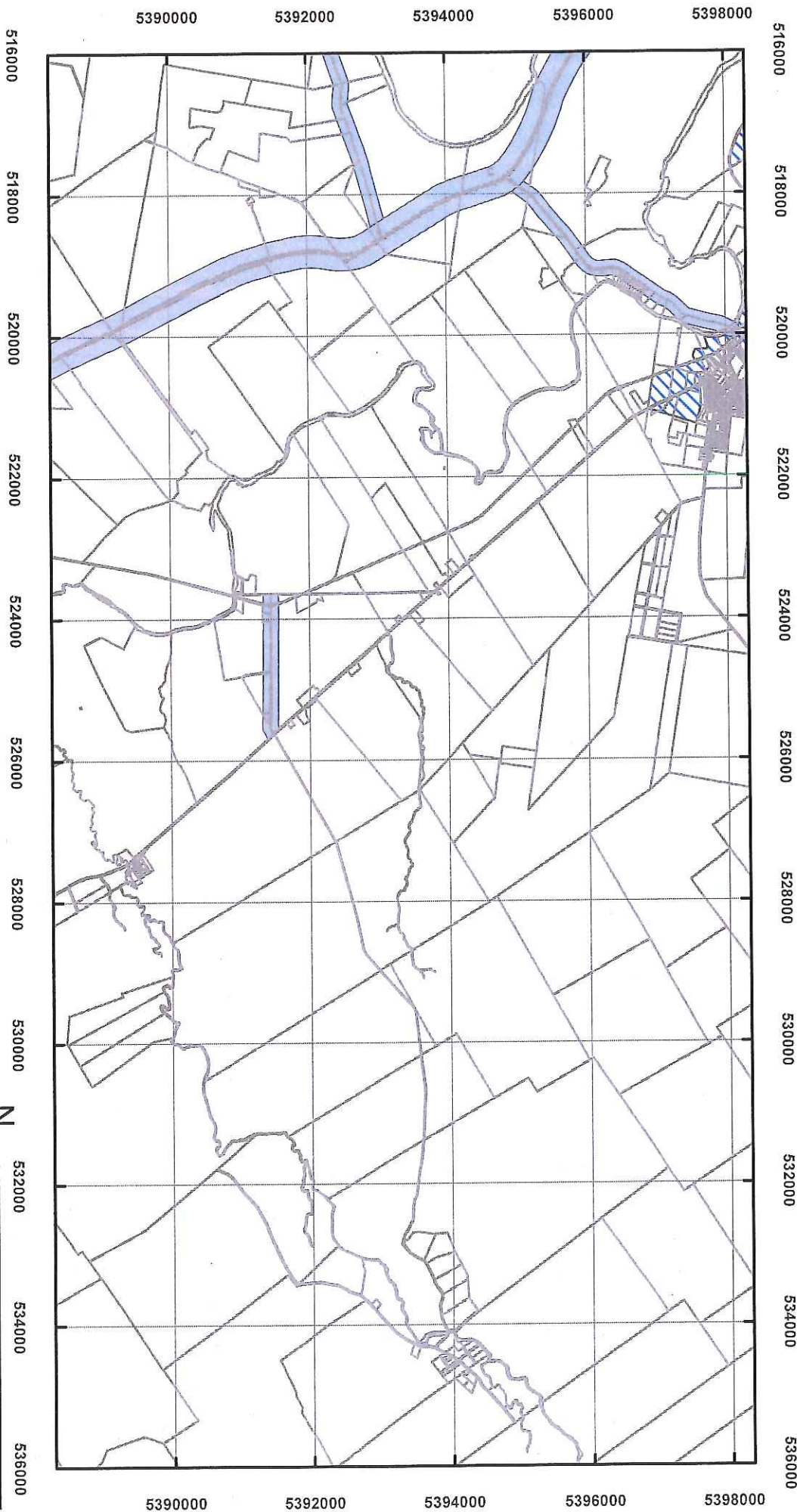


Coordinate System: GDA 94 MGA Zone 55  
 Base data from theLIST, State of Tasmania  
 Land Title data current as of 18/07/16  
 Disclaimer: Before taking any action based on data shown on this map, it should first be verified with the relevant council.  
 Date: 5/09/2019









# Tasmanian Planning Scheme - North Midlands C8.0 Scenic Protection Code



**Legend**

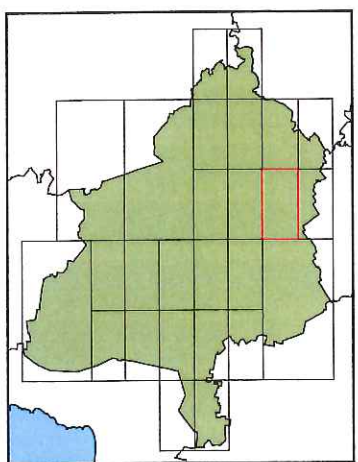
-  LGA Boundary
-  Scenic Protection Area
-  Scenic Road Corridor
-  Land Titles



**Map 4 of 26**

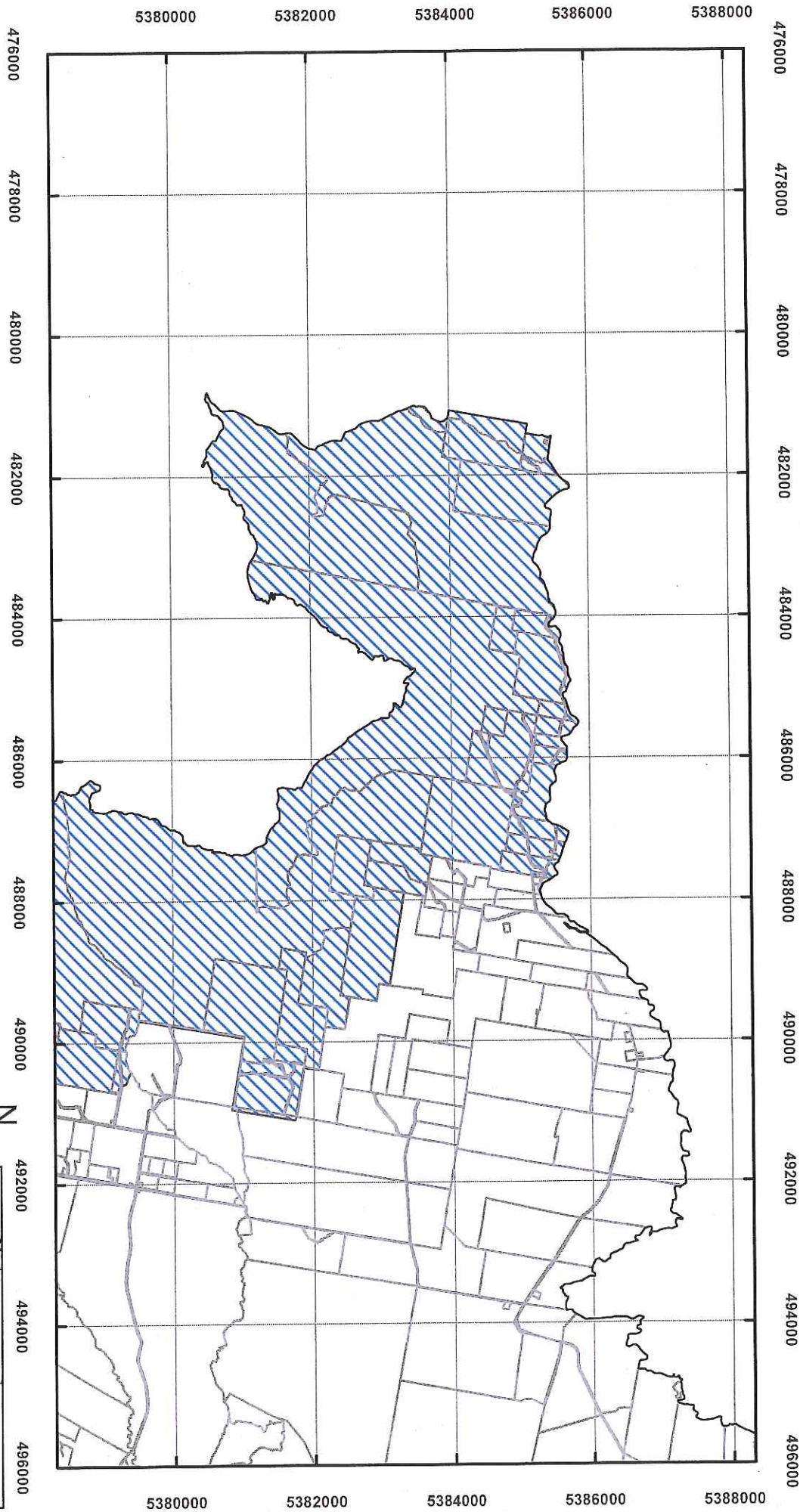


Coordinate System: GDA 94 MGA Zone 55  
 Base data from the LIST, State of Tasmania  
 Land Title data current as of 18/07/16  
 Disclaimer: Before taking any action based on data shown on this map, it should first be verified with the relevant council.  
 Date: 5/09/2019









# Tasmanian Planning Scheme - North Midlands C8.0 Scenic Protection Code



**Legend**

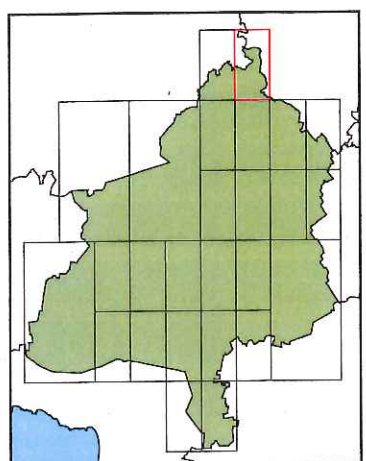
-  LGA Boundary
-  Scenic Protection Area
-  Scenic Road Corridor
-  Land Titles



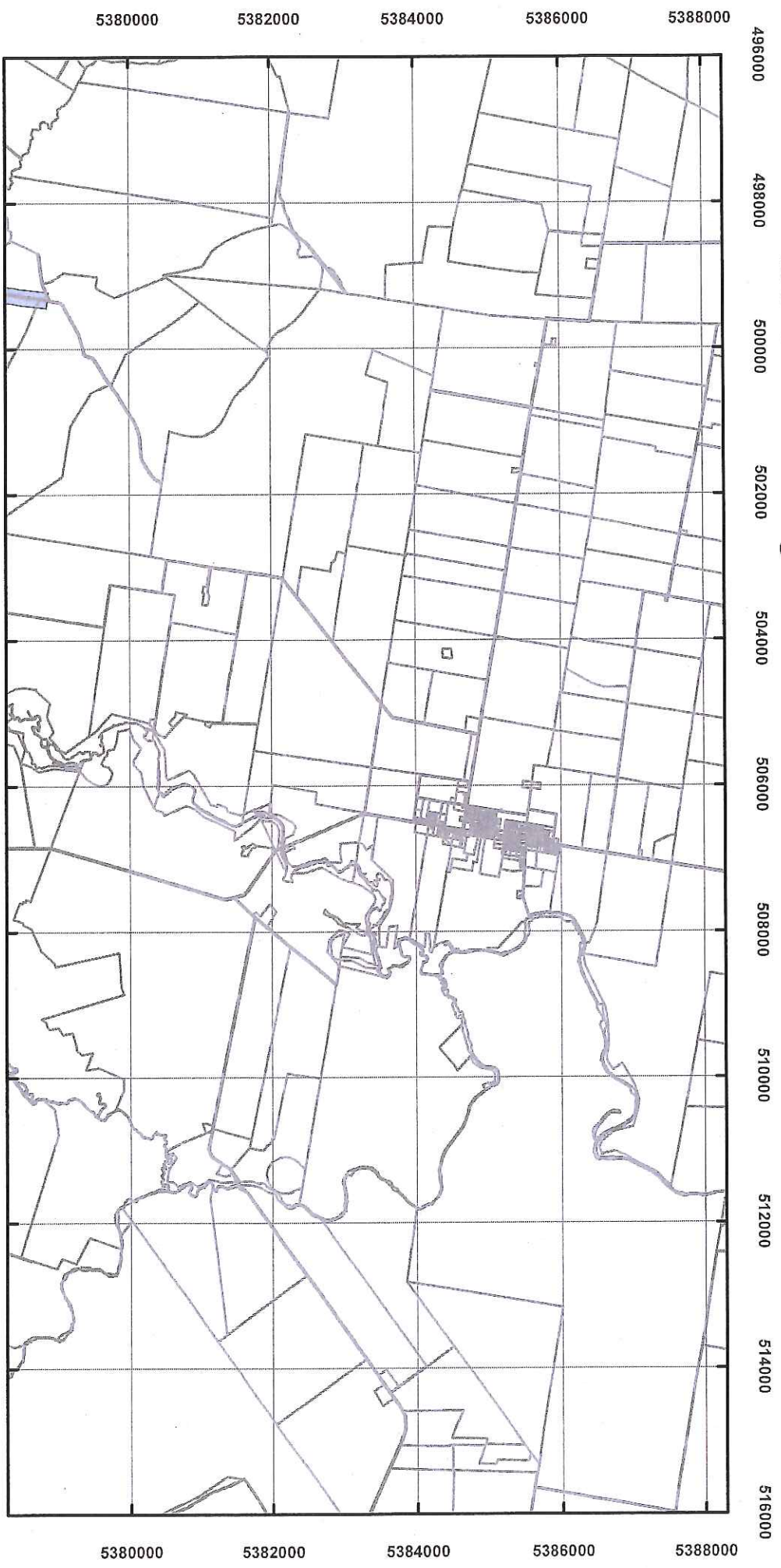
**Map 6 of 26**







Coordinate System: GDA 94 MGA Zone 55  
 Base data from theLIST, State of Tasmania  
 Land Title data current as of 18/07/16  
 Disclaimer: Before taking any action based on data shown on this map, it should first be verified with the relevant council.  
 Date: 5/09/2019



# Tasmanian Planning Scheme - North Midlands C8.0 Scenic Protection Code



**Legend**

-  LGA Boundary
-  Scenic Protection Area
-  Scenic Road Corridor
-  Land Titles

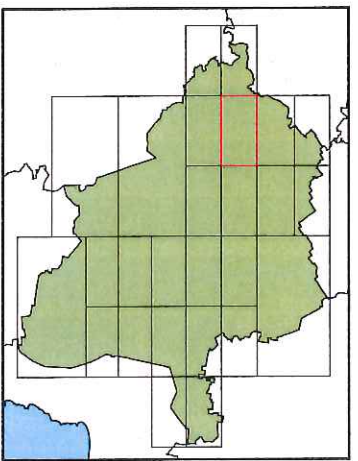


**Map 7 of 26**



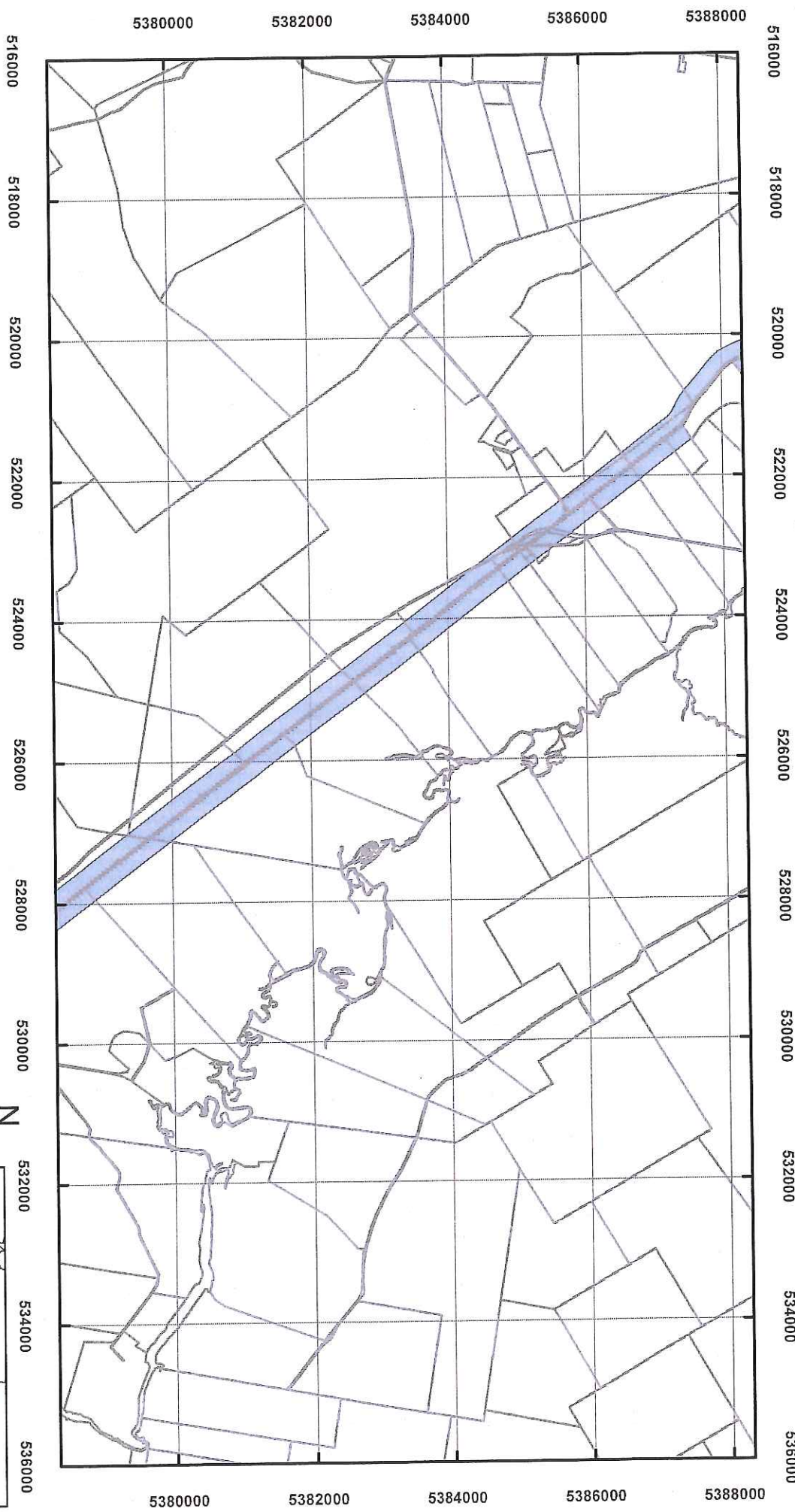
Coordinate System: GDA 94 MGA Zone 55  
 Base data from theLIST, State of Tasmania  
 Land Title data current as of 18/07/16  
 Disclaimer: Before taking any action based on data shown on this map, it should first be verified with the relevant council.

Date: 5/09/2019









# Tasmanian Planning Scheme - North Midlands C8.0 Scenic Protection Code



**Legend**

-  LGA Boundary
-  Scenic Protection Area
-  Scenic Road Corridor
-  Land Titles

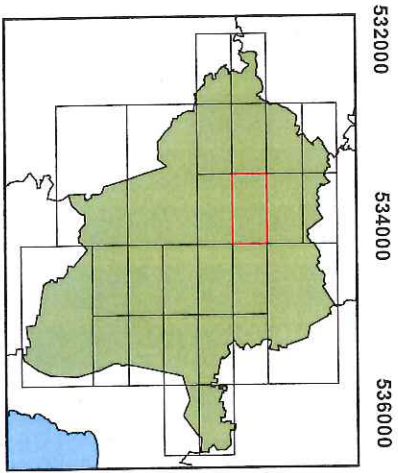


**Map 8 of 26**

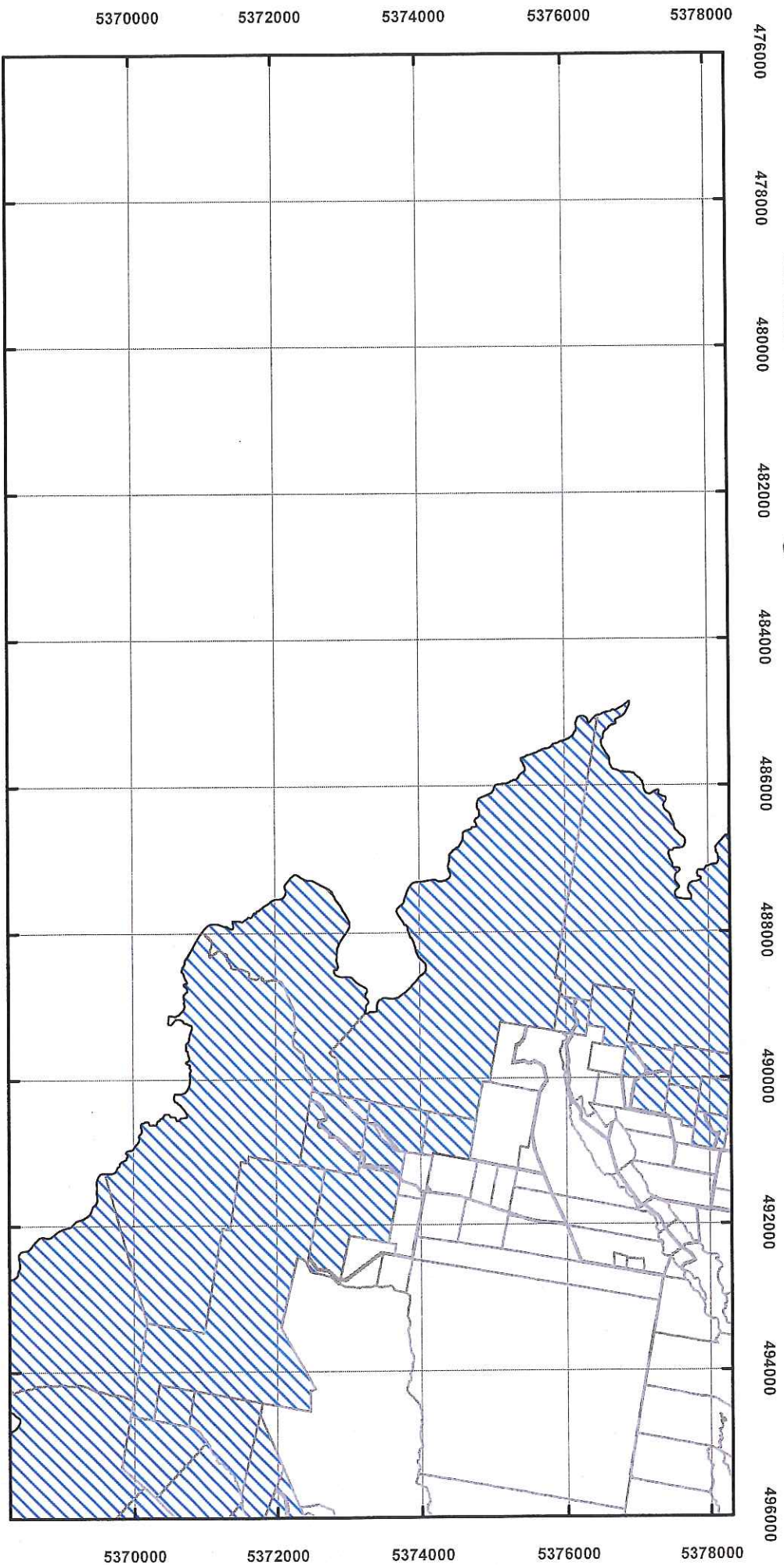


Coordinate System: GDA 94 MGA Zone 55  
 Base data from the LST, State of Tasmania  
 Land Title data current as of 18/07/16  
 Disclaimer: Before taking any action based on data shown on this map, it should first be verified with the relevant council.





Date: 5/09/2019



# Tasmanian Planning Scheme - North Midlands C8.0 Scenic Protection Code



**Legend**

-  LGA Boundary
-  Scenic Protection Area
-  Scenic Road Corridor
-  Land Titles

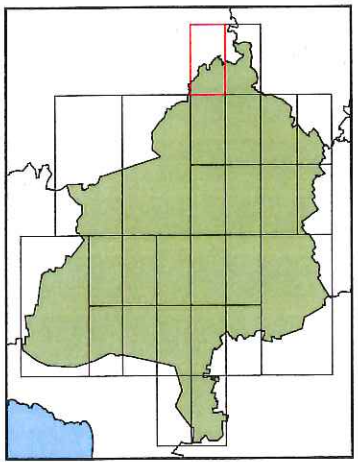


**Map 11 of 26**



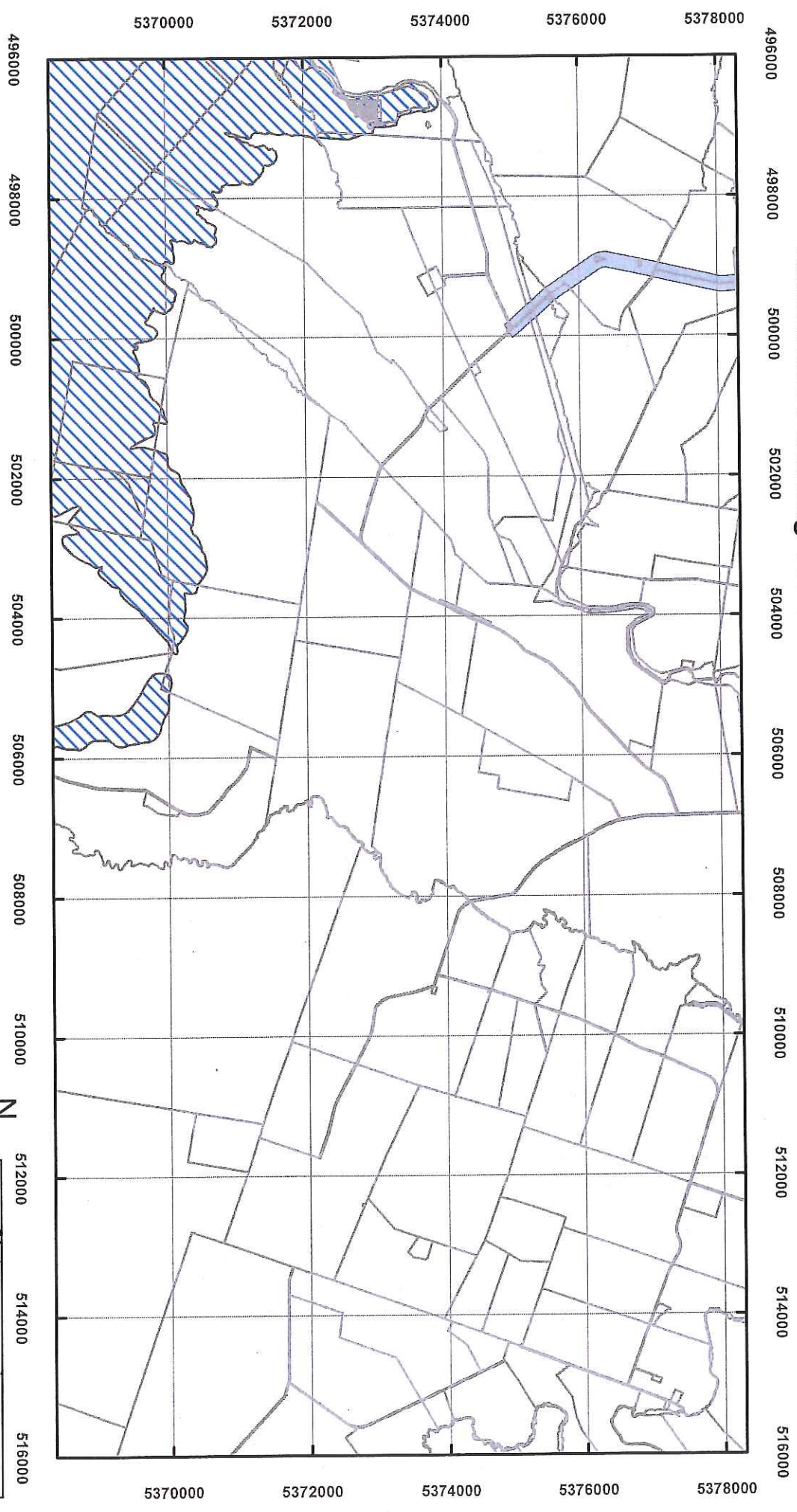
Coordinate System: GDA 94 MGA Zone 55  
 Base data from the LIST, State of Tasmania  
 Land Title data current as of 18/07/16  
 Disclaimer: Before taking any action based on data shown on this map, it should first be verified with the relevant council.

Date: 5/09/2019









# Tasmanian Planning Scheme - North Midlands C8.0 Scenic Protection Code



**Legend**

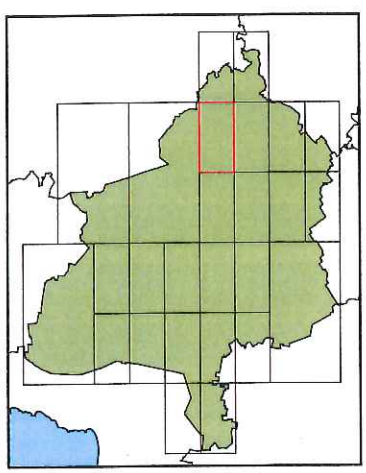
-  LGA Boundary
-  Scenic Protection Area
-  Scenic Road Corridor
-  Land Titles



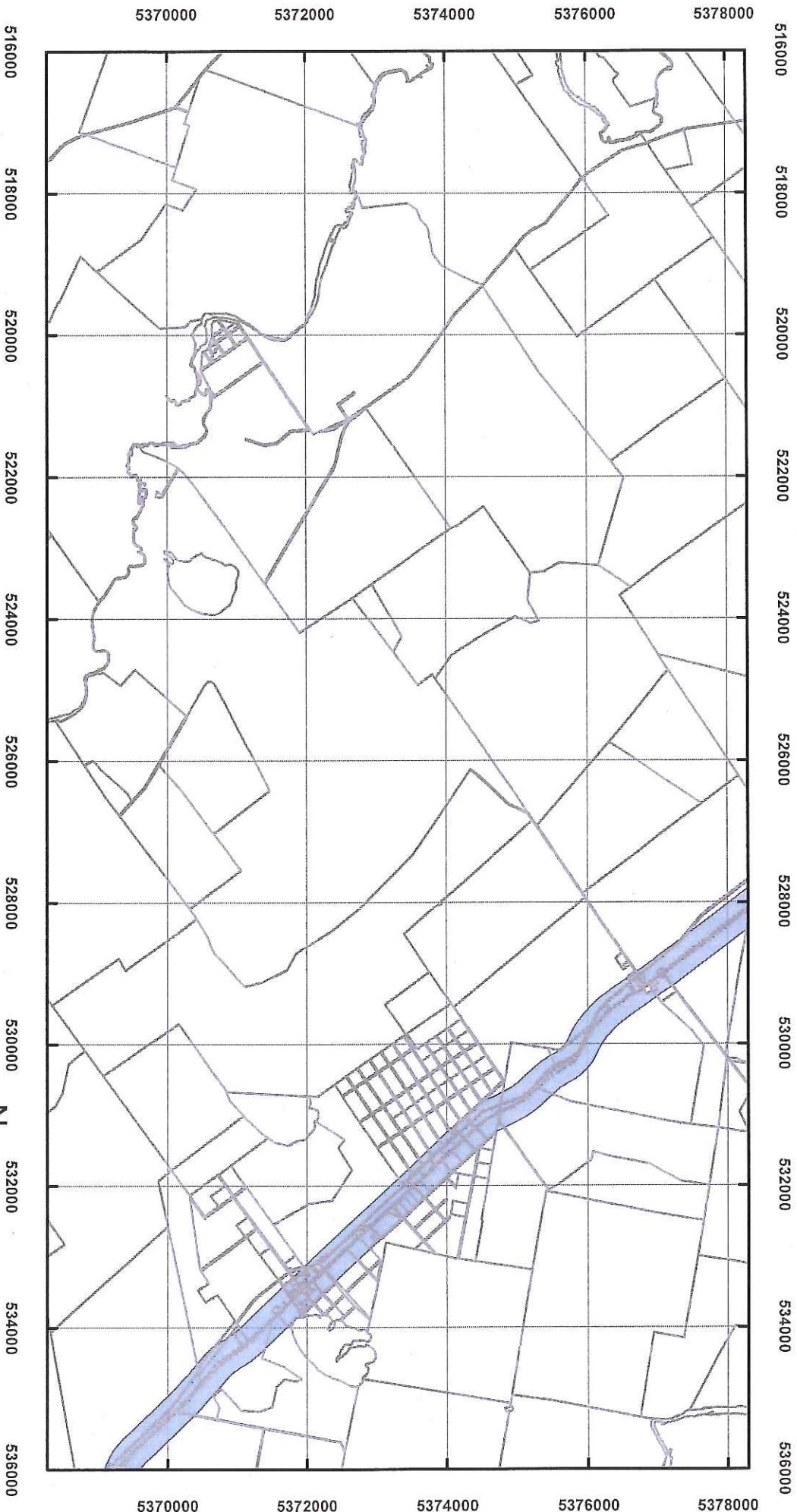
**Map 12 of 26**







Coordinate System: GDA 94 MGA Zone 55  
 Base data from theLIST, State of Tasmania  
 Land Title data current as of 18/07/16  
 Disclaimer: Before taking any action based on data shown on this map, it should first be verified with the relevant council.  
 Date: 5/09/2019



# Tasmanian Planning Scheme - North Midlands C8.0 Scenic Protection Code



**Legend**

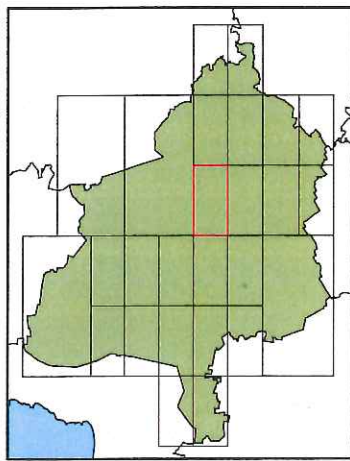
-  LGA Boundary
-  Scenic Protection Area
-  Scenic Road Corridor
-  Land Titles



**Map 13 of 26**

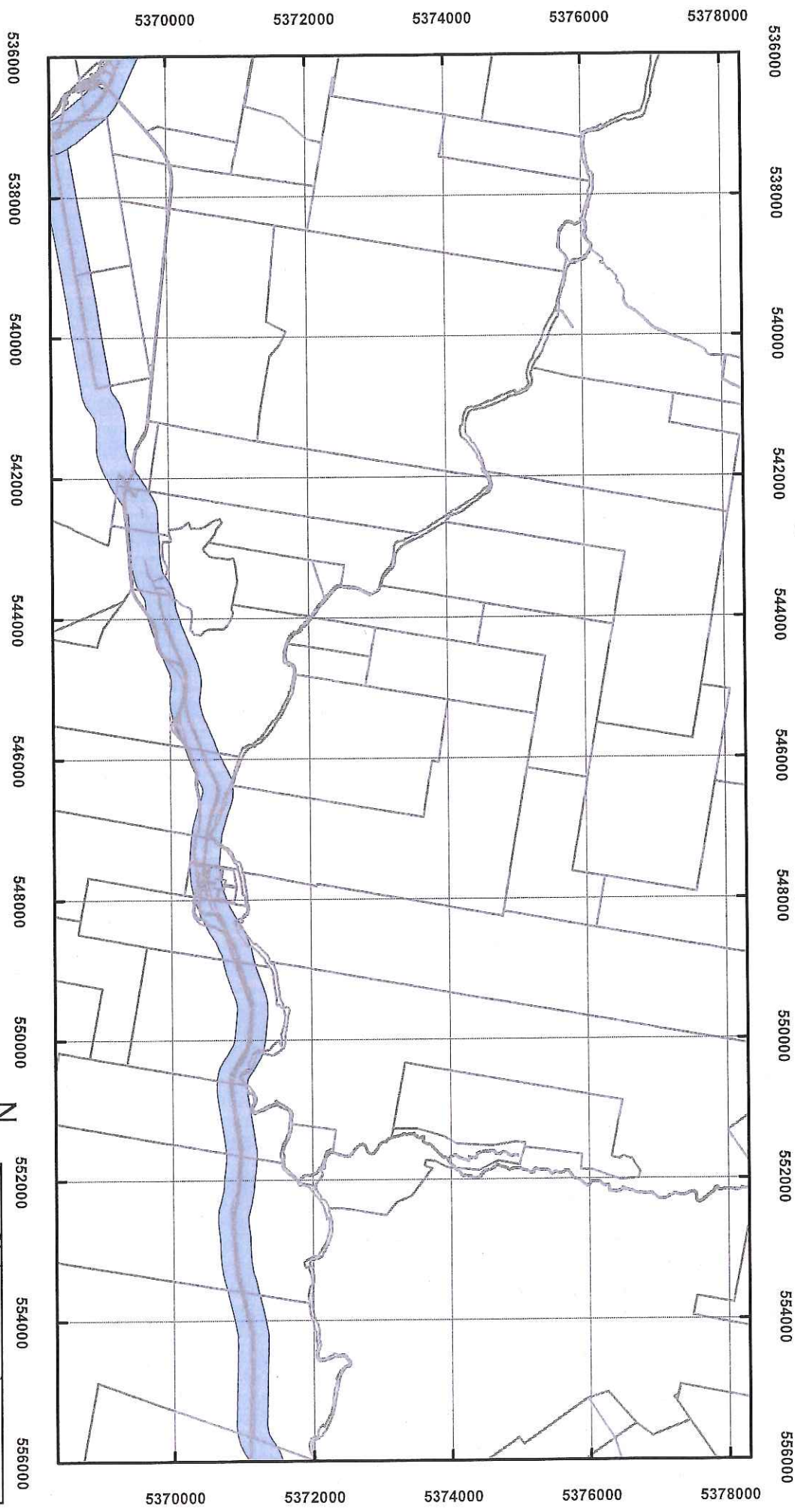


Coordinate System: GDA 94 MGA Zone 55  
 Base data from theLIST, State of Tasmania  
 Land Title data current as of 18/07/16  
 Disclaimer: Before taking any action based on data shown on this map, it should first be verified with the relevant council.  
 Date: 5/09/2019









# Tasmanian Planning Scheme - North Midlands C8.0 Scenic Protection Code



**Legend**

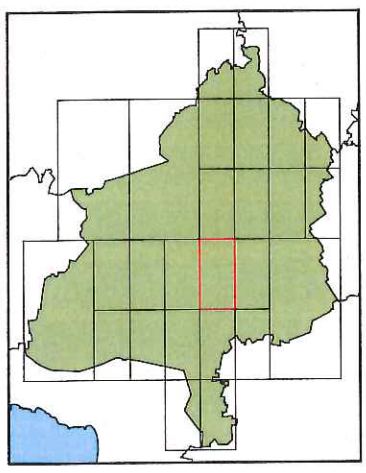
-  LGA Boundary
-  Scenic Protection Area
-  Scenic Road Corridor
-  Land Titles



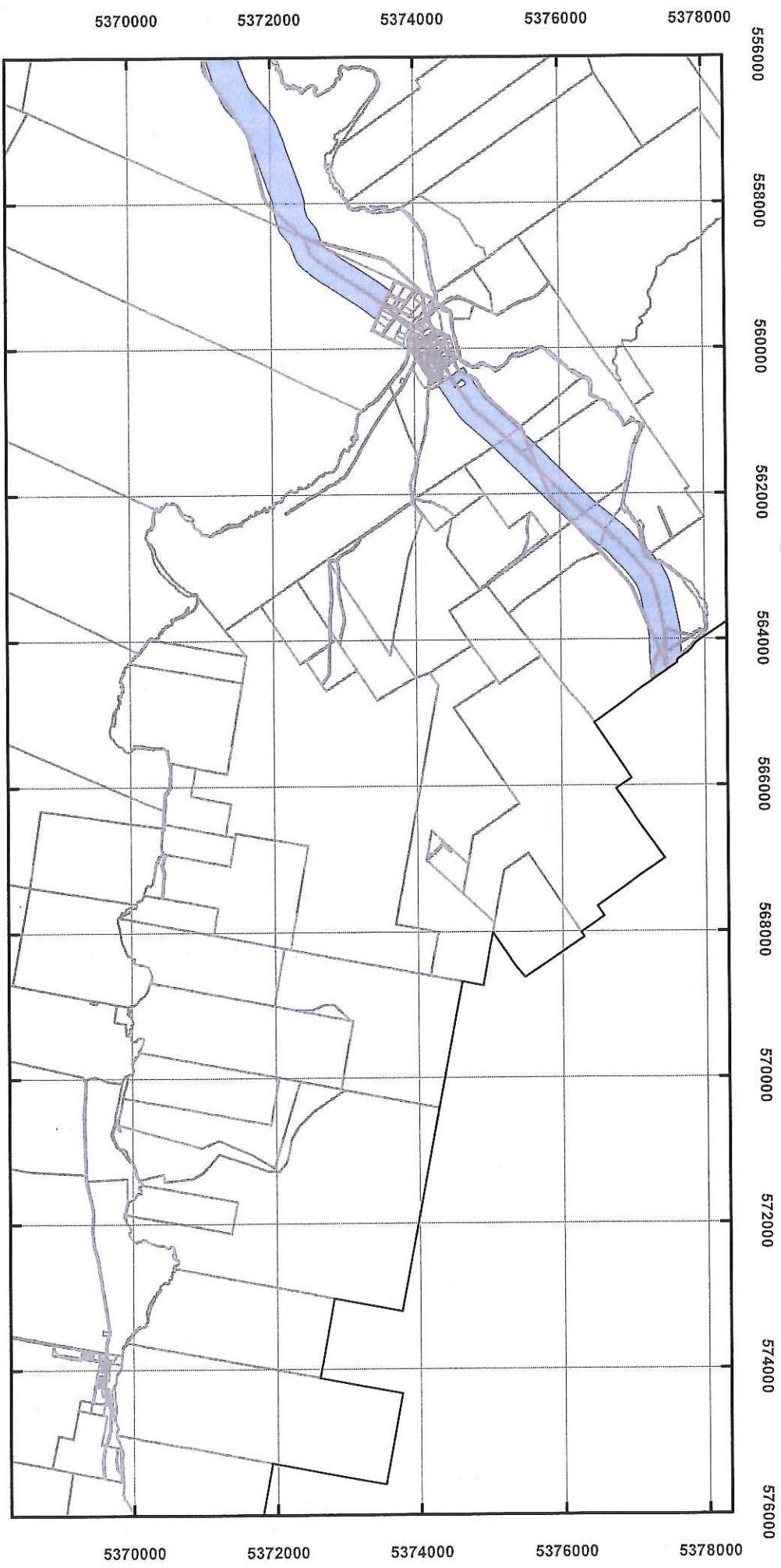
**Map 14 of 26**







Coordinate System: GDA 94 MGA Zone 55  
 Base data from the LIST, State of Tasmania  
 Land Title data current as of 18/07/16  
 Disclaimer: Before taking any action based on data shown on this map, it should first be verified with the relevant council.  
 Date: 5/09/2019



# Tasmanian Planning Scheme - North Midlands C8.0 Scenic Protection Code



**Legend**

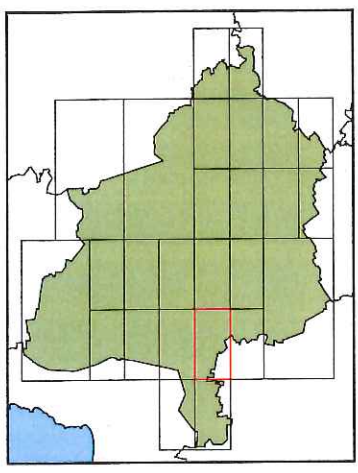
-  LGA Boundary
-  Scenic Protection Area
-  Scenic Road Corridor
-  Land Titles



**Map 15 of 26**

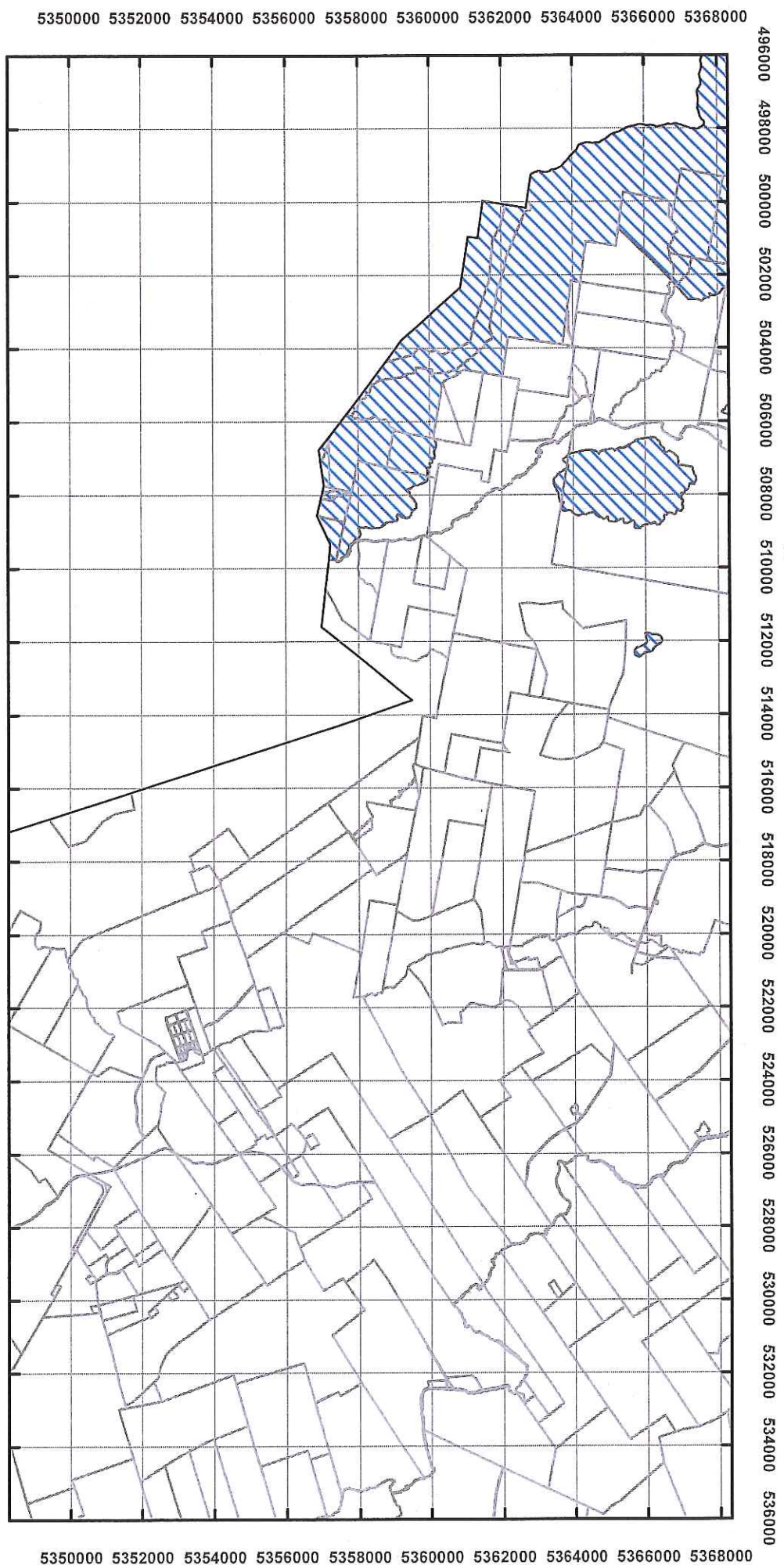


Coordinate System: GDA 94 MGA Zone 55  
 Base data from the LIST, State of Tasmania  
 Land Title data current as of 18/07/16  
 Disclaimer: Before taking any action based on data shown on this map, it should first be verified with the relevant council.









# Tasmanian Planning Scheme - North Midlands C8.0 Scenic Protection Code



**Legend**

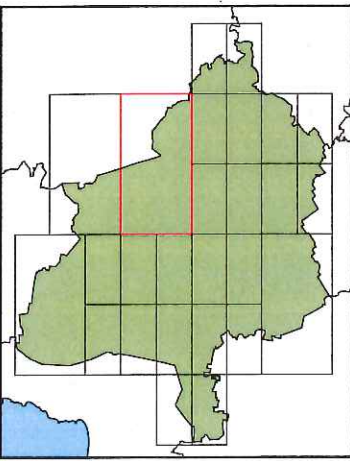
-  LGA Boundary
-  Scenic Protection Area
-  Scenic Road Corridor
-  Land Titles



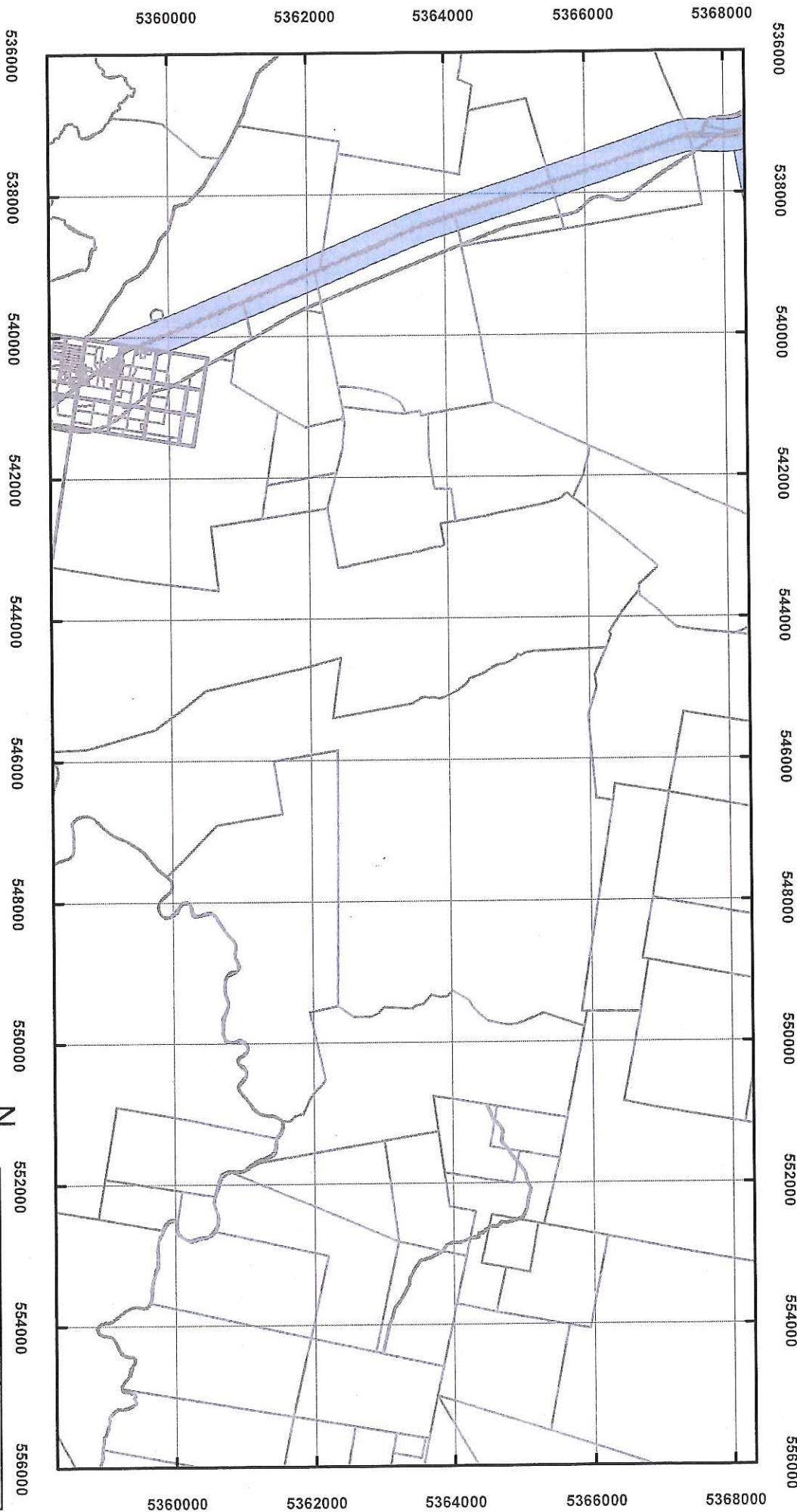
**Map 17 of 26**







Coordinate System: GDA 94 MGA Zone 55  
 Base data from the LIST, State of Tasmania  
 Land Title data current as of 18/07/16  
 Disclaimer: Before taking any action based on data shown on this map, it should first be verified with the relevant council.



# Tasmanian Planning Scheme - North Midlands C8.0 Scenic Protection Code



**Legend**

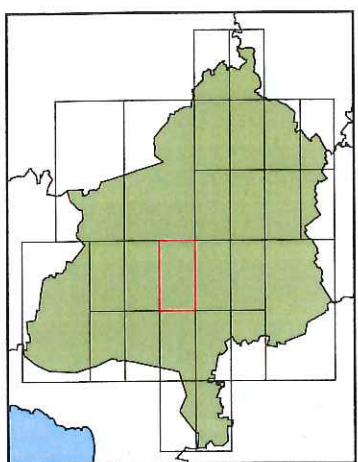
-  LGA Boundary
-  Scenic Protection Area
-  Scenic Road Corridor
-  Land Titles



**Map 18 of 26**

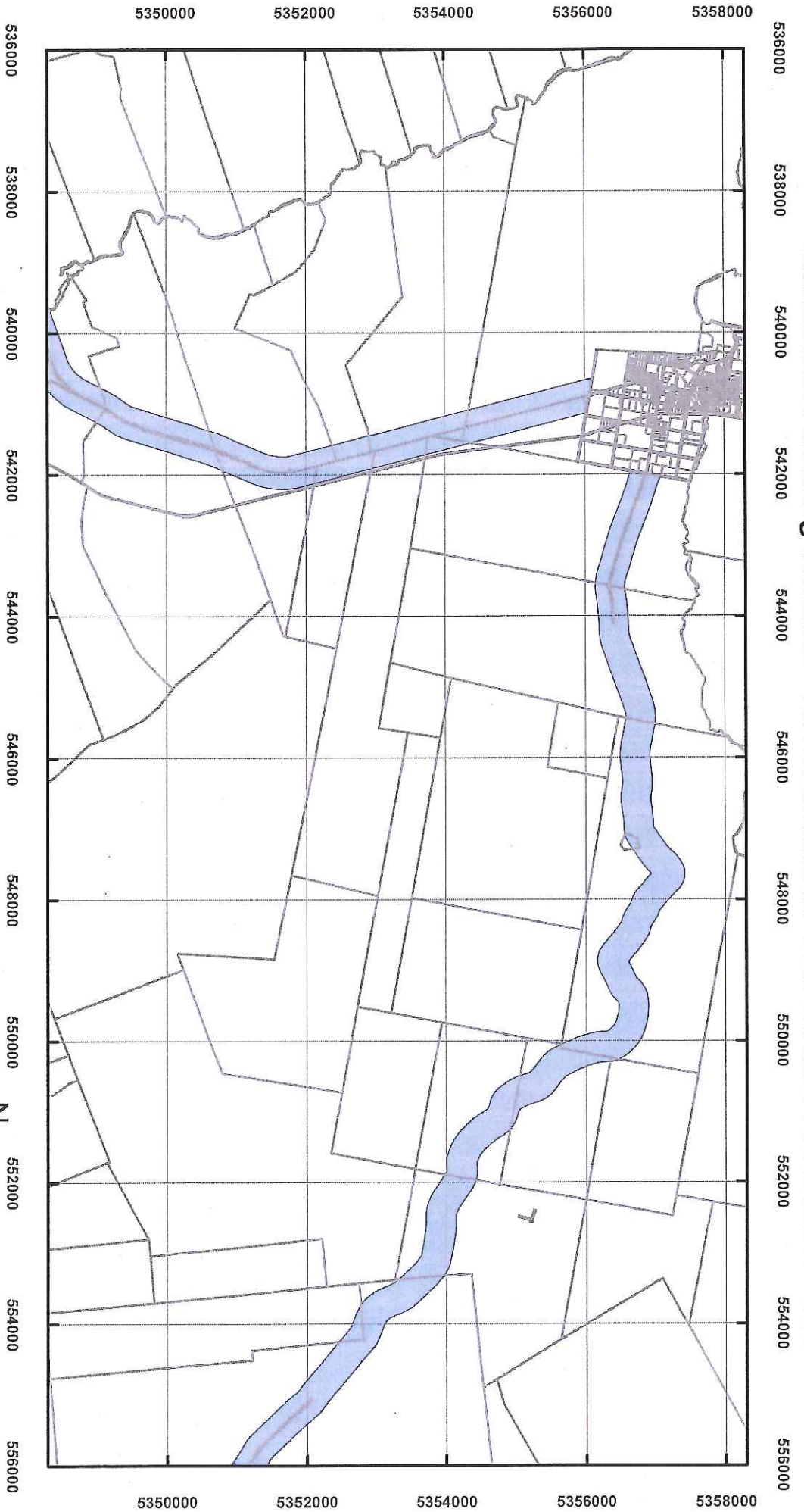


Coordinate System: GDA 94 MGA Zone 55  
 Base data from theLIST, State of Tasmania  
 Land Title data current as of 18/07/16  
 Disclaimer: Before taking any action based on data shown on this map, it should first be verified with the relevant council.









# Tasmanian Planning Scheme - North Midlands C8.0 Scenic Protection Code



**Legend**

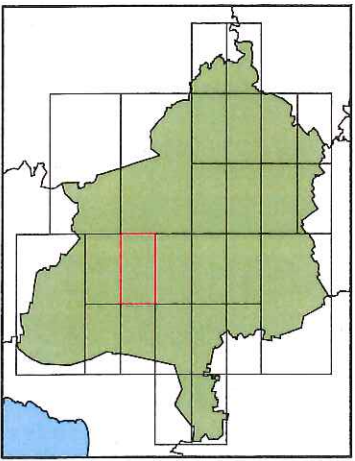
-  LGA Boundary
-  Scenic Protection Area
-  Scenic Road Corridor
-  Land Titles



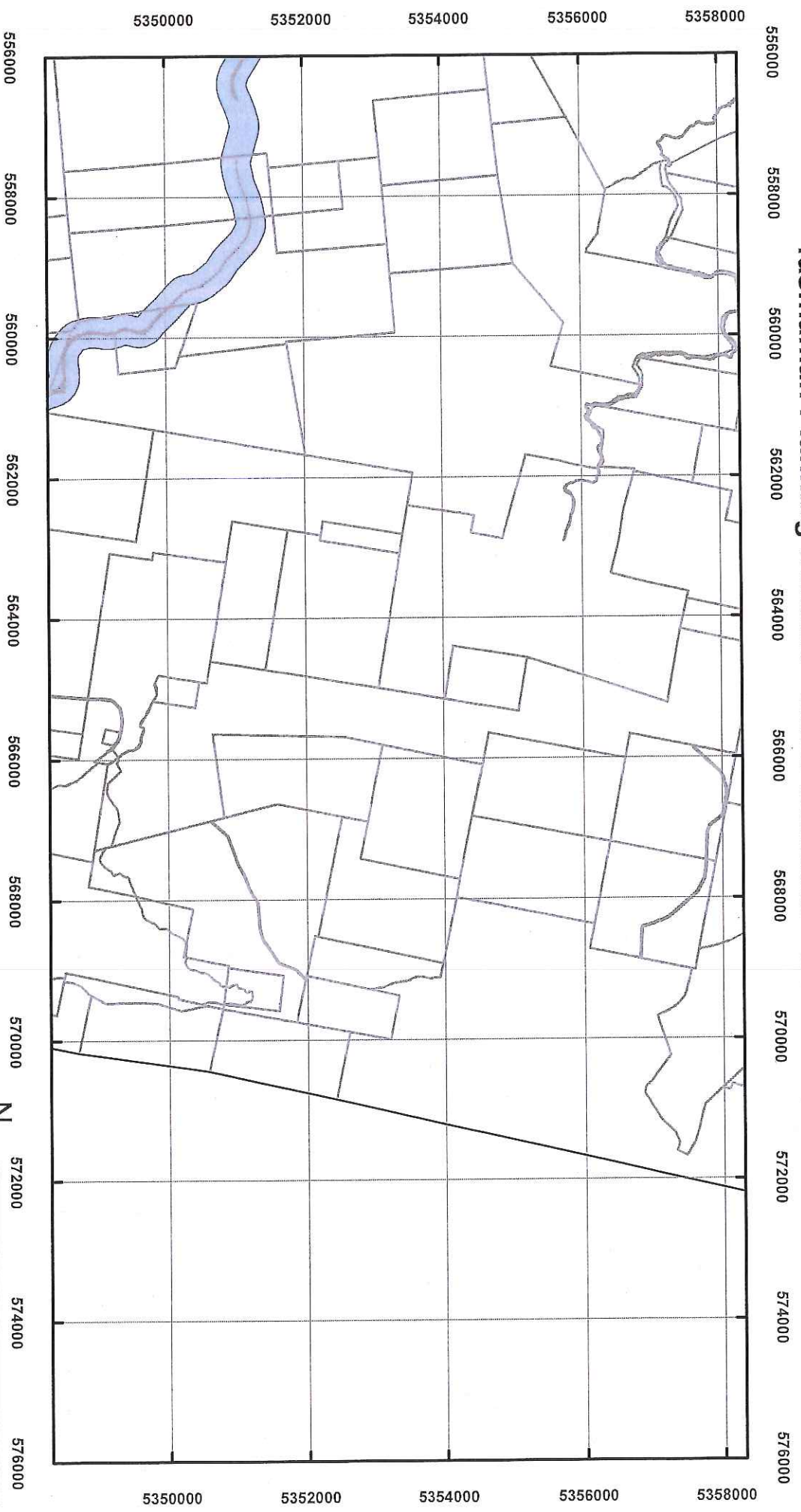
**Map 21 of 26**



Coordinate System: GDA 94 MGA Zone 55  
 Base data from the LST, State of Tasmania  
 Land Title data current as of 18/07/16  
 Disclaimer: Before taking any action based on data shown on this map, it should first be verified with the relevant council.



# Tasmanian Planning Scheme - North Midlands C8.0 Scenic Protection Code



**Legend**

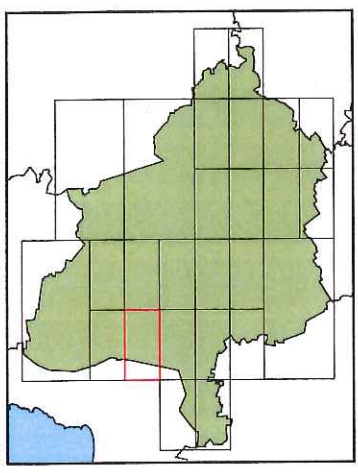
- LGA Boundary
- Scenic Protection Area
- Scenic Road Corridor
- Land Titles



**Map 22 of 26**

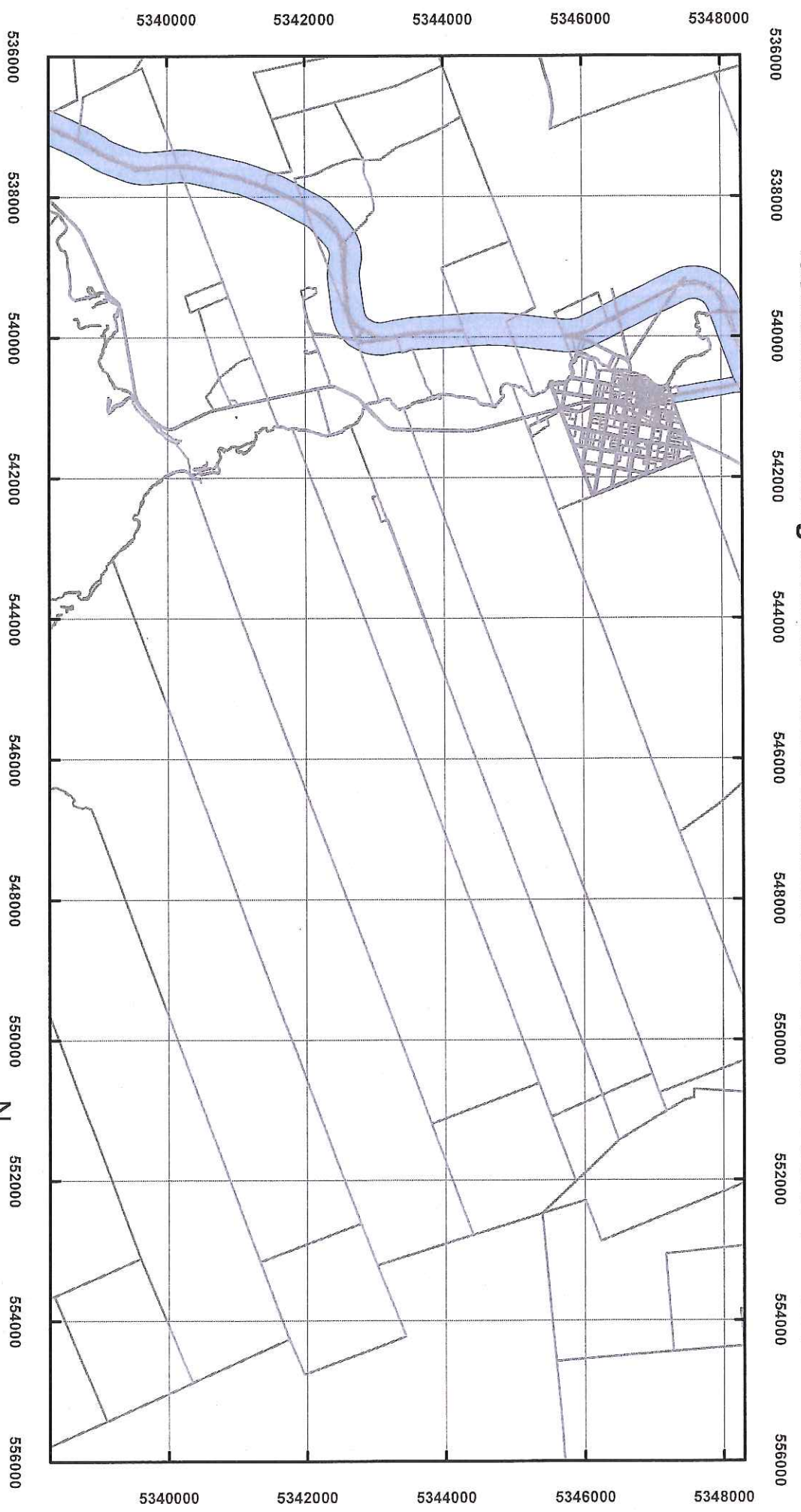


Coordinate System: GDA 94 MGA Zone 55  
 Base data from the LIST, State of Tasmania  
 Land Title data current as of 18/07/16  
 Disclaimer: Before taking any action based on data shown on this map, it should first be verified with the relevant council.  
 Date: 5/09/2019









# Tasmanian Planning Scheme - North Midlands C8.0 Scenic Protection Code



**Legend**

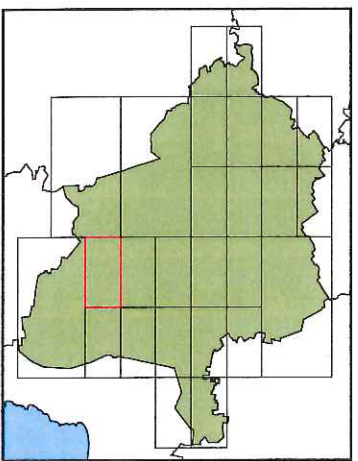
-  LGA Boundary
-  Scenic Protection Area
-  Scenic Road Corridor
-  Land Titles



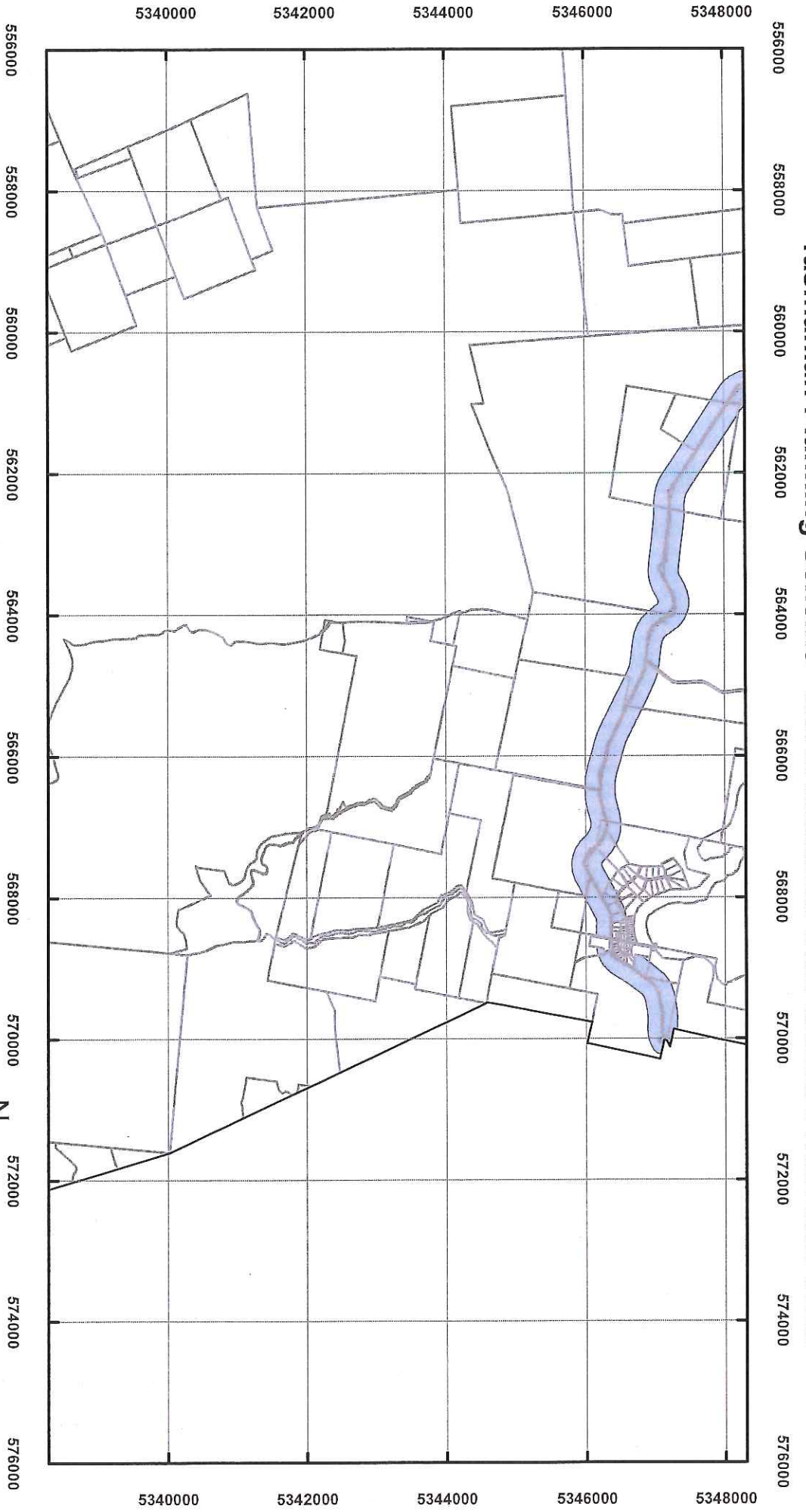
**Map 23 of 26**







Coordinate System: GDA 94 MGA Zone 55  
 Base data from theLIST, State of Tasmania  
 Land Title data current as of 18/07/16  
 Disclaimer: Before taking any action based on data shown on this map, it should first be verified with the relevant council.  
 Date: 5/09/2019




# Tasmanian Planning Scheme - North Midlands C8.0 Scenic Protection Code



**Legend**

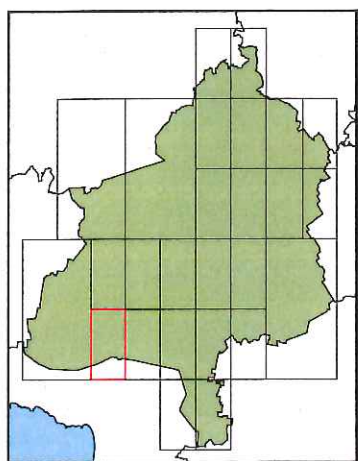
-  LGA Boundary
-  Scenic Protection Area
-  Scenic Road Corridor
-  Land Titles



**Map 24 of 26**



Coordinate System: GDA 94 MGA Zone 55  
 Base data from theLIST, State of Tasmania  
 Land Title data current as of 18/07/16  
 Disclaimer: Before taking any action based on data shown on this map, it should first be verified with the relevant council.  
 Date: 5/09/2019

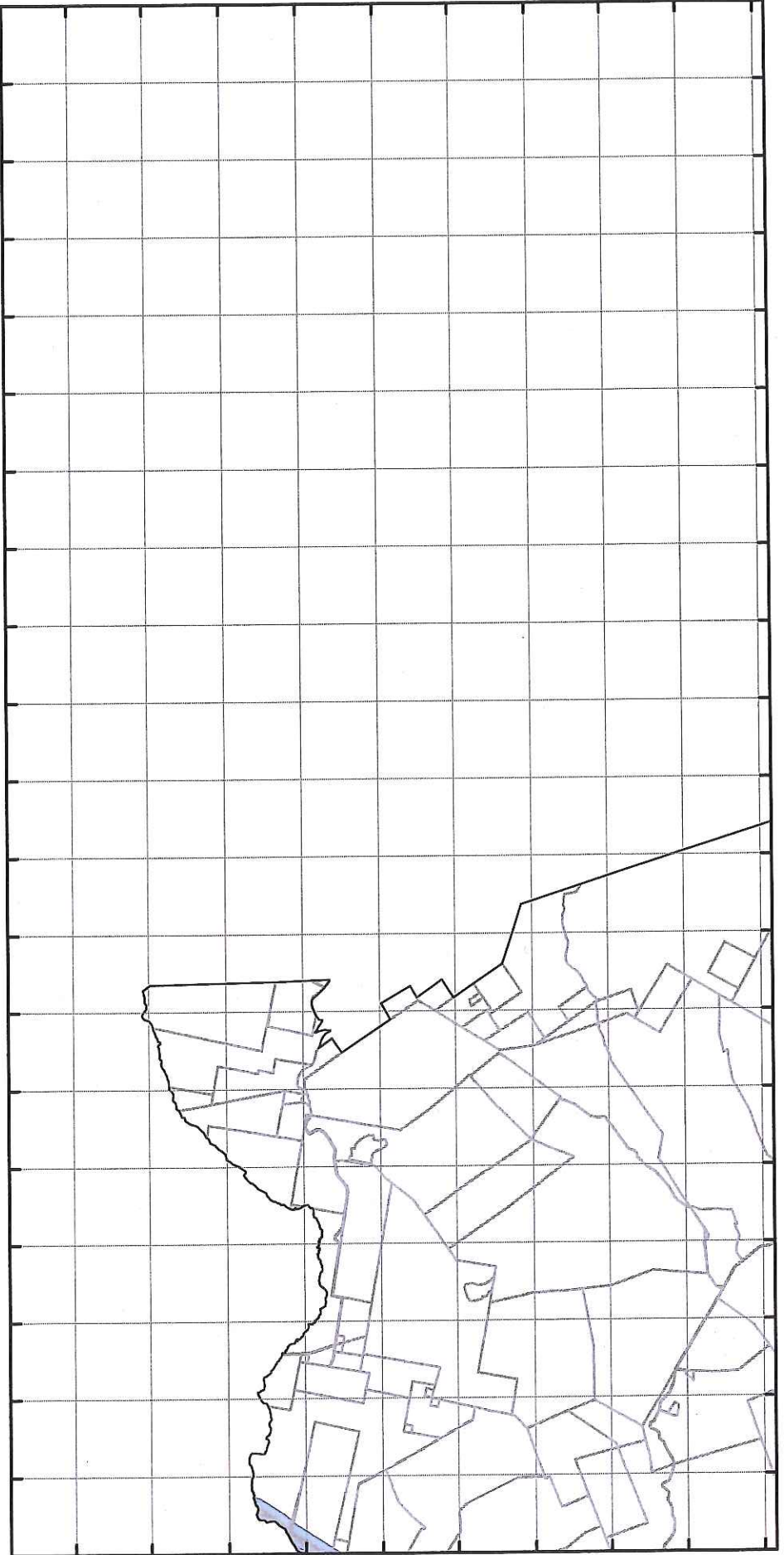




# Tasmanian Planning Scheme - North Midlands C8.0 Scenic Protection Code





5330000 5332000 5334000 5336000 5338000 5340000 5342000 5344000 5346000 5348000

496000 498000 500000 502000 504000 506000 508000 510000 512000 514000 516000 518000 520000 522000 524000 526000 528000 530000 532000 534000 536000



5330000 5332000 5334000 5336000 5338000 5340000 5342000 5344000 5346000 5348000

**Legend**

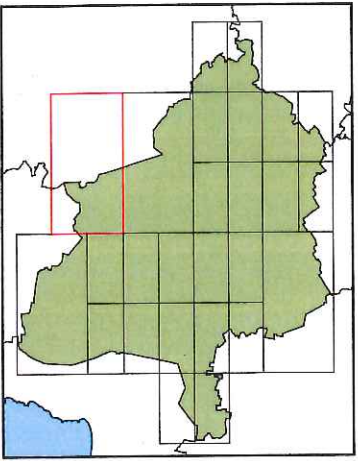
-  LGA Boundary
-  Scenic Protection Area
-  Scenic Road Corridor
-  Land Titles

**Map 25 of 26**

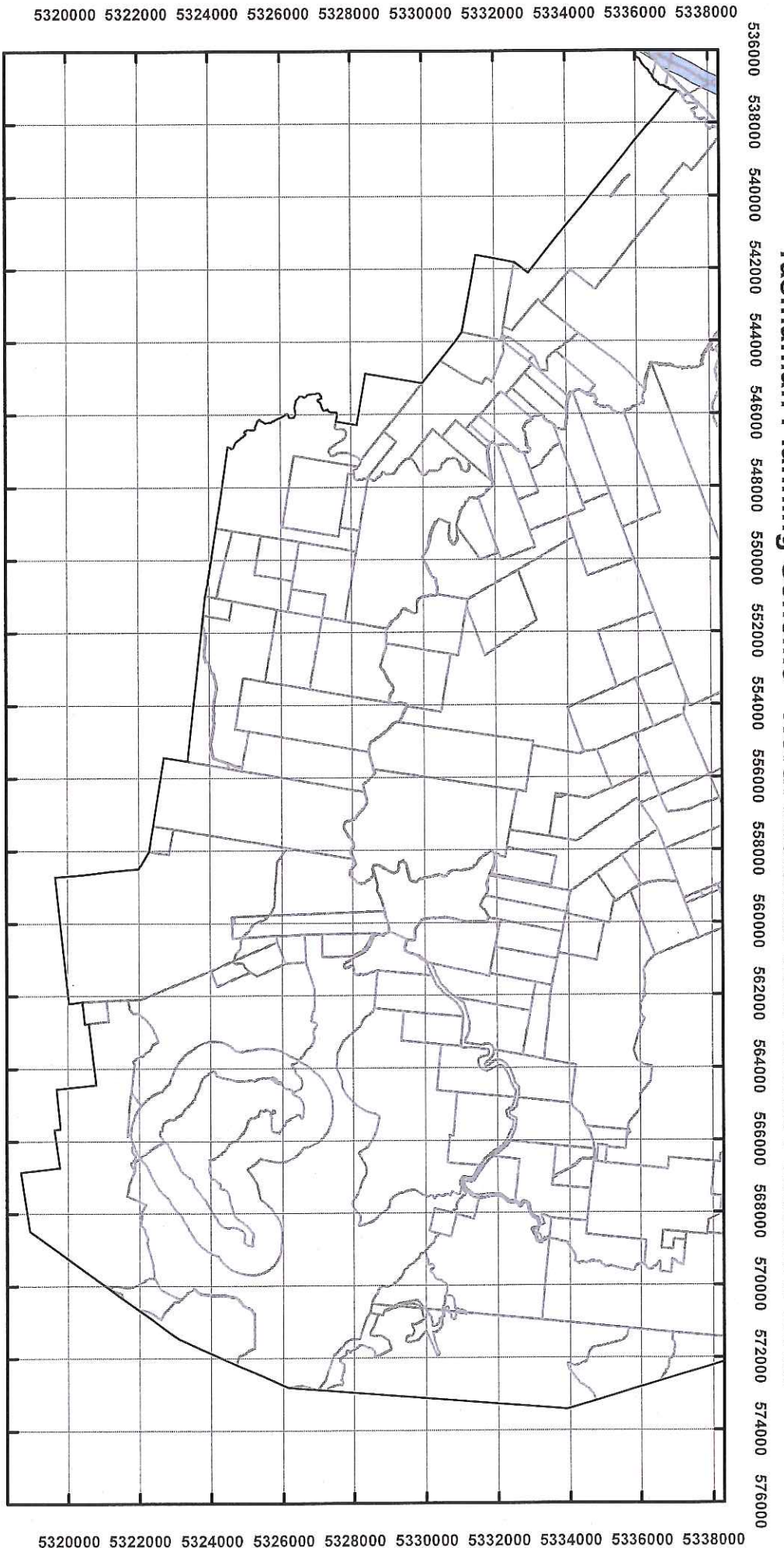


Coordinate System: GDA 94 MGA Zone 55  
 Base data from theLST, State of Tasmania  
 Land Title data current as of 18/07/16  
 Disclaimer: Before taking any action based on data shown on this map, it should first be verified with the relevant council.





Date: 5/09/2019



# Tasmanian Planning Scheme - North Midlands C8.0 Scenic Protection Code



**Legend**

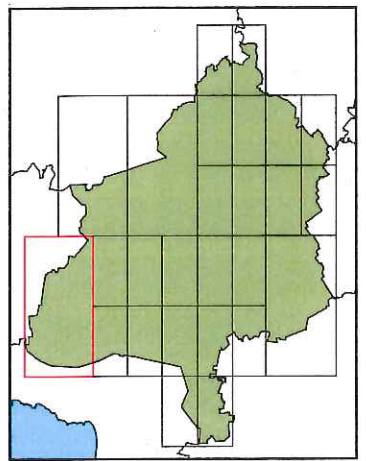
-  LGA Boundary
-  Scenic Protection Area
-  Scenic Road Corridor
-  Land Titles



**Map 26 of 26**

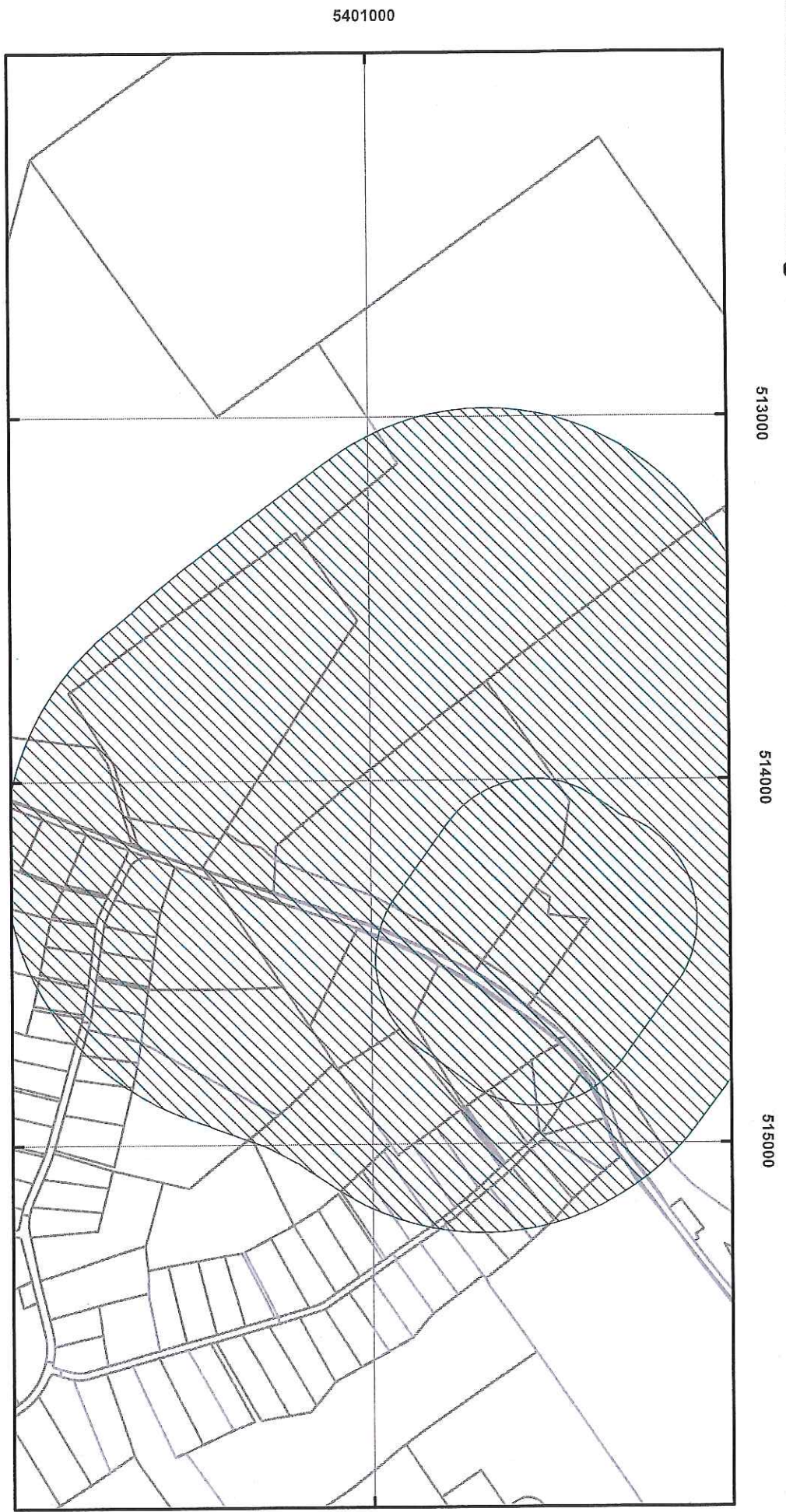


Coordinate System: GDA 94 MGA Zone 55  
 Base data from theLIST, State of Tasmania  
 Land Title data current as of 18/07/16  
 Disclaimer: Before taking any action based on data shown on this map, it should first be verified with the relevant council.








# Tasmanian Planning Scheme - North Midlands C9.0 Attenuation and C14.0 Potentially Contaminated Land



**Legend**

-  LGA Boundary
-  Attenuation area
-  Potentially contaminated land
-  Land Titles

**Devon Hills**

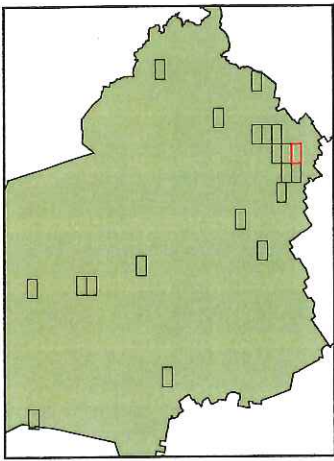


0 250 500 1,000 M

**N**



Coordinate System: GDA 94 MGA Zone 55  
 Base data from the LST, State of Tasmania  
 Land Title data current as of 18/07/16  
 Disclaimer: Before taking any action based on data shown on this map, it should first be verified with the relevant council.  
 Date: 12/06/2019





# Tasmanian Planning Scheme - North Midlands C9.0 Attenuation and C14.0 Potentially Contaminated Land

517000

518000

519000

5401000

5401000



## Launceston Airport



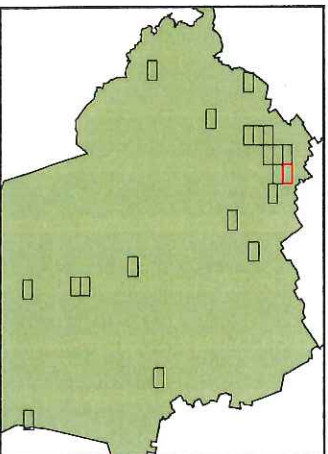
Coordinate System: GDA 94 MGA Zone 55

Base data from the LIST, State of Tasmania

Land Title data current as of 18/07/16

Disclaimer: Before taking any action based on data shown on this map, it should first be verified with the relevant council.

Date: 12/06/2019





# Tasmanian Planning Scheme - North Midlands C9.0 Attenuation and C14.0 Potentially Contaminated Land

513000

514000

515000

5399000

5399000



513000




514000

515000

## Devon Hills-Perth



### Legend

-  LGA Boundary
-  Attenuation area
-  Potentially contaminated land
-  Land Titles

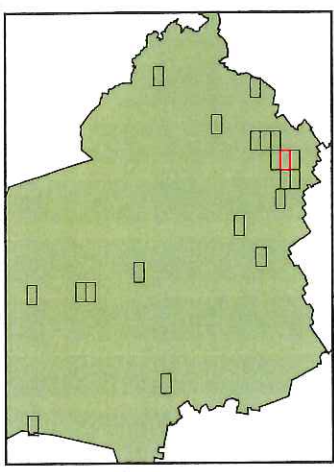
Coordinate System: GDA 94 MGA Zone 55

Base data from the LIST, State of Tasmania

Land Title data current as of 18/07/16

Disclaimer: Before taking any action based on data shown on this map, it should first be verified with the relevant council.

Date: 12/06/2019





# Tasmanian Planning Scheme - North Midlands C9.0 Attenuation and C14.0 Potentially Contaminated Land

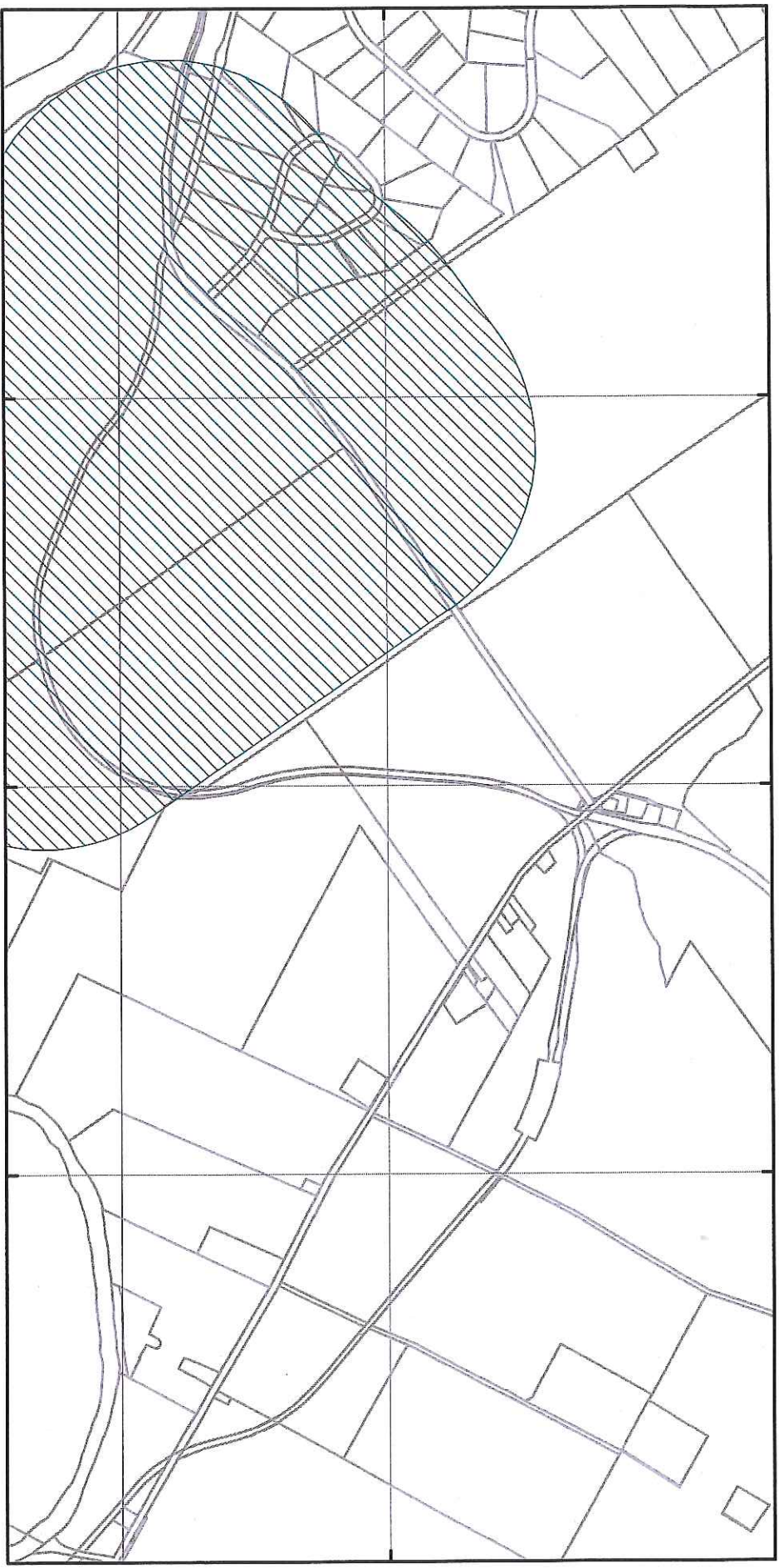
517000

518000





519000

5399000

5399000



**Legend**

-  LGA Boundary
-  Attenuation area
-  Potentially contaminated land
-  Land Titles

517000

518000

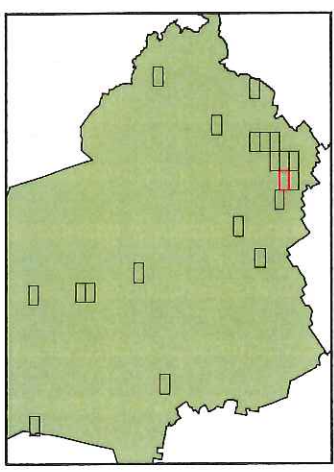
519000

## Western Junction



Coordinate System: GDA 94 MGA Zone 55  
 Base data from the LST, State of Tasmania  
 Land Title data current as of 18/07/16  
 Disclaimer: Before taking any action based on data shown on this map, it should first be verified with the relevant council.

Date: 12/06/2019





# Tasmanian Planning Scheme - North Midlands C9.0 Attenuation and C14.0 Potentially Contaminated Land

521000

522000

523000

5398000

5398000




521000

522000

523000

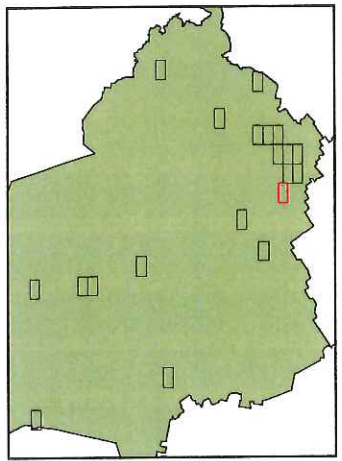
## Evandale



### Legend

-  LGA Boundary
-  Attenuation area
-  Potentially contaminated land
-  Land Titles

Coordinate System: GDA 94 MGA Zone 55  
 Base data from the LIST, State of Tasmania  
 Land Title data current as of 18/07/16  
 Disclaimer: Before taking any action based on data shown on this map, it should first be verified with the relevant council.  
 Date: 12/06/2019





# Tasmanian Planning Scheme - North Midlands C9.0 Attenuation and C14.0 Potentially Contaminated Land

509000

510000

511000

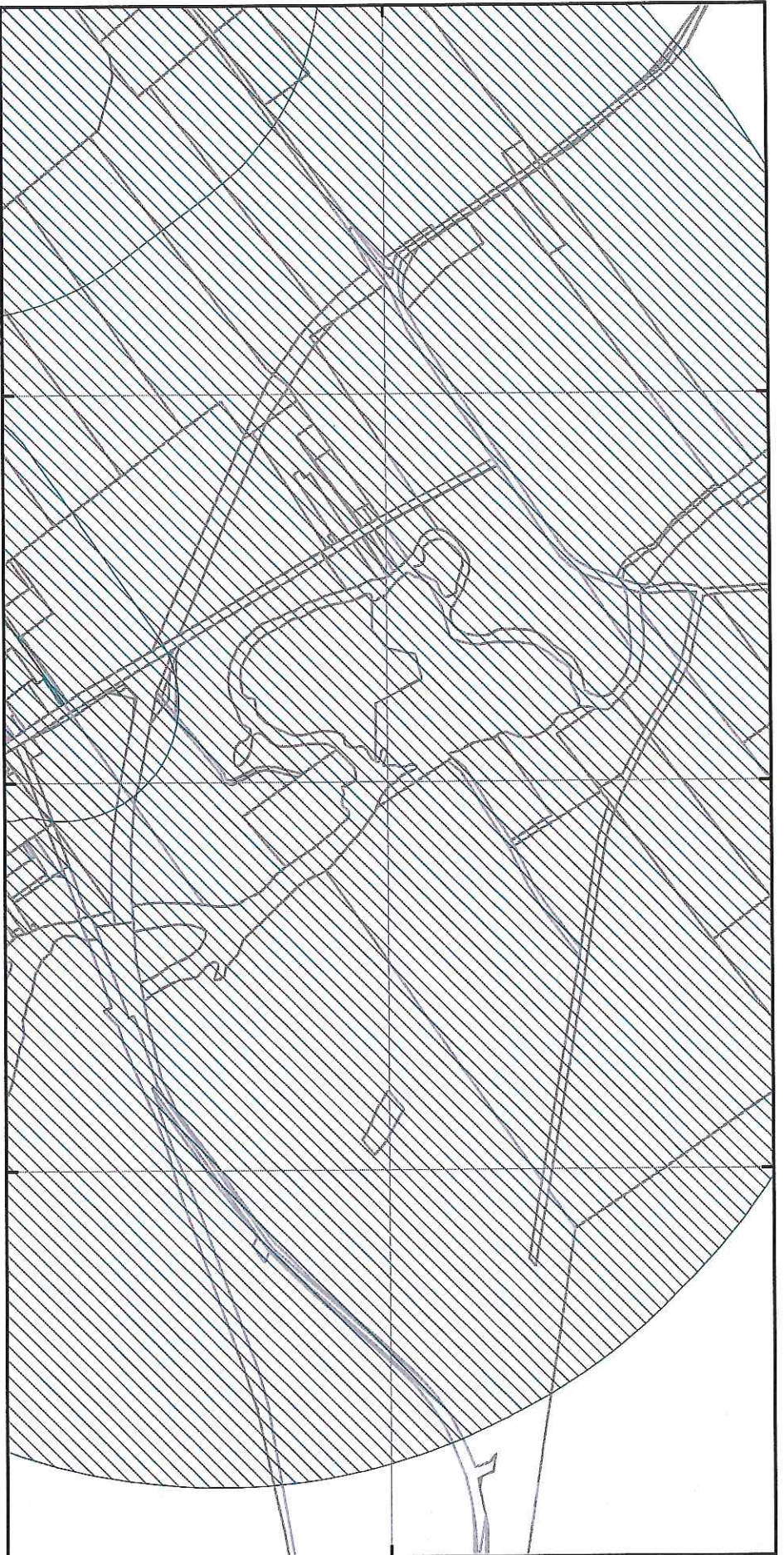
5397000

5397000

509000

510000

511000



## Legend



## Longford North

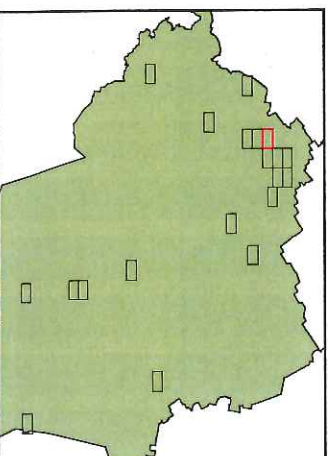


Coordinate System: GDA 94 MGA Zone 55

Base data from the LST, State of Tasmania

Land Title data current as of 18/07/16

Disclaimer: Before taking any action based on data shown on this map, it should first be verified with the relevant council.





# Tasmanian Planning Scheme - North Midlands C9.0 Attenuation and C14.0 Potentially Contaminated Land

513000

514000

515000

5397000

5397000



513000

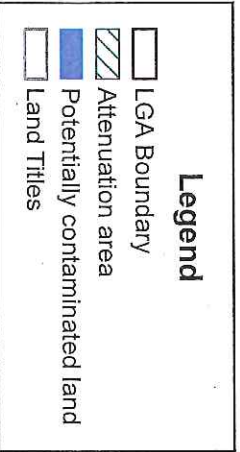
514000

515000

Perth



## Legend



LGA Boundary

Attenuation area

Potentially contaminated land

Land Titles

Coordinate System: GDA 94 MGA Zone 55

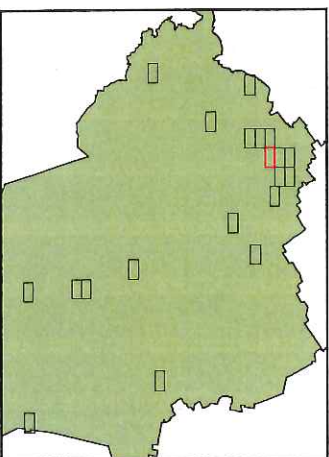
Base data from the LIST, State of Tasmania

Land Title data current as of 18/07/16

Disclaimer: Before taking any action based on data shown on this map, it should first be

verified with the relevant council.

Date: 12/06/2019





# Tasmanian Planning Scheme - North Midlands C9.0 Attenuation and C14.0 Potentially Contaminated Land

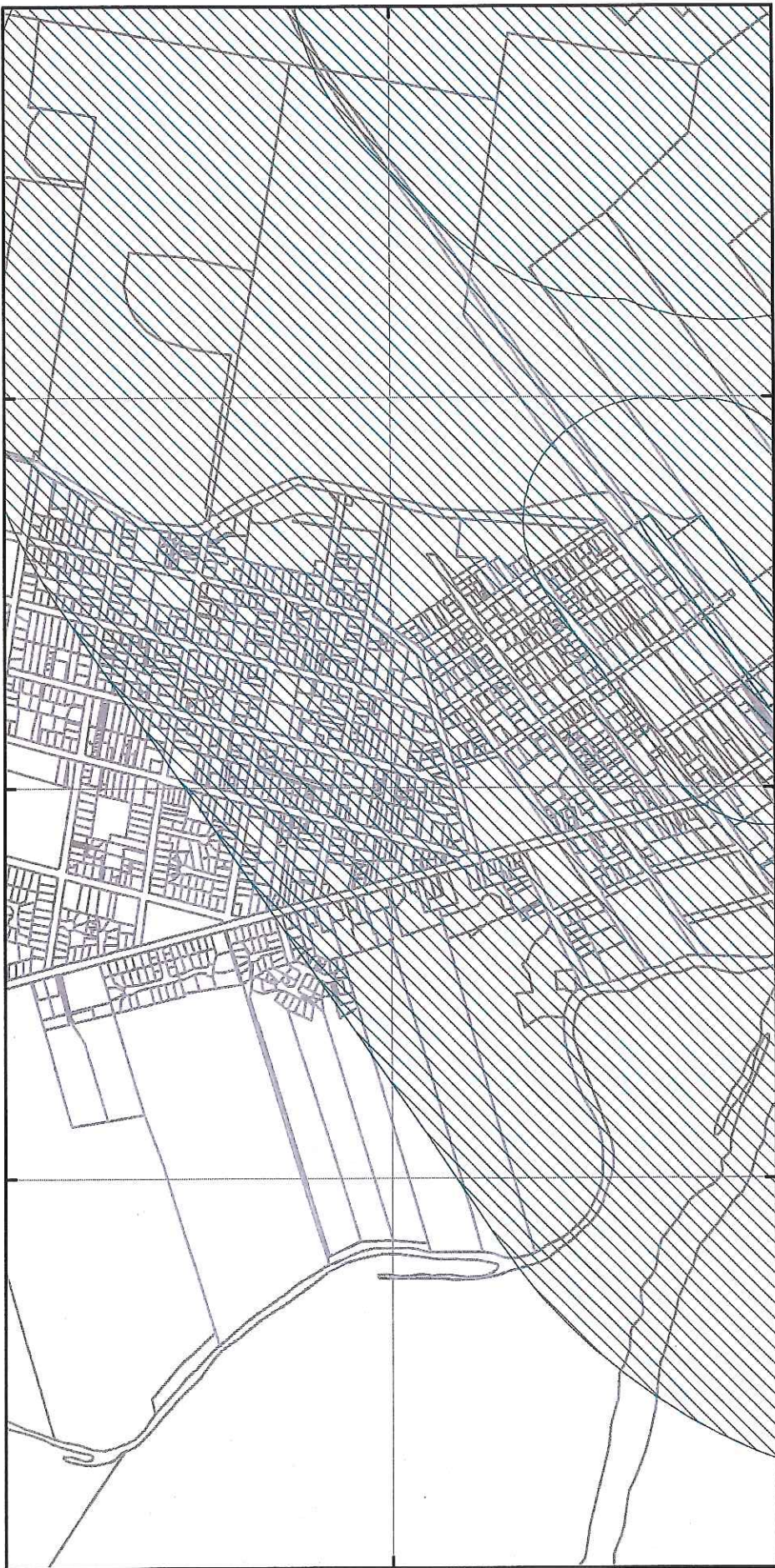
509000

510000

511000

5395000

5395000




509000





510000

511000

## Longford

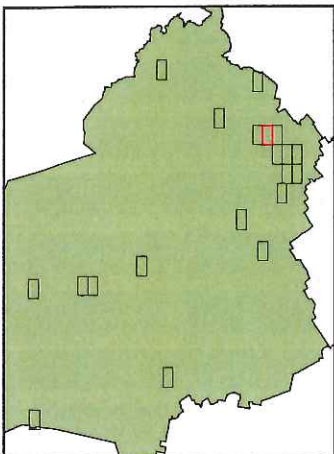


### Legend

-  LGA Boundary
-  Attenuation area
-  Potentially contaminated land
-  Land Titles

Coordinate System: GDA 94 MGA Zone 55  
 Base data from theLST, State of Tasmania  
 Land Title data current as of 18/07/16  
 Disclaimer: Before taking any action based on data shown on this map, it should first be verified with the relevant council.

Date: 12/06/2019





# Tasmanian Planning Scheme - North Midlands C9.0 Attenuation and C14.0 Potentially Contaminated Land

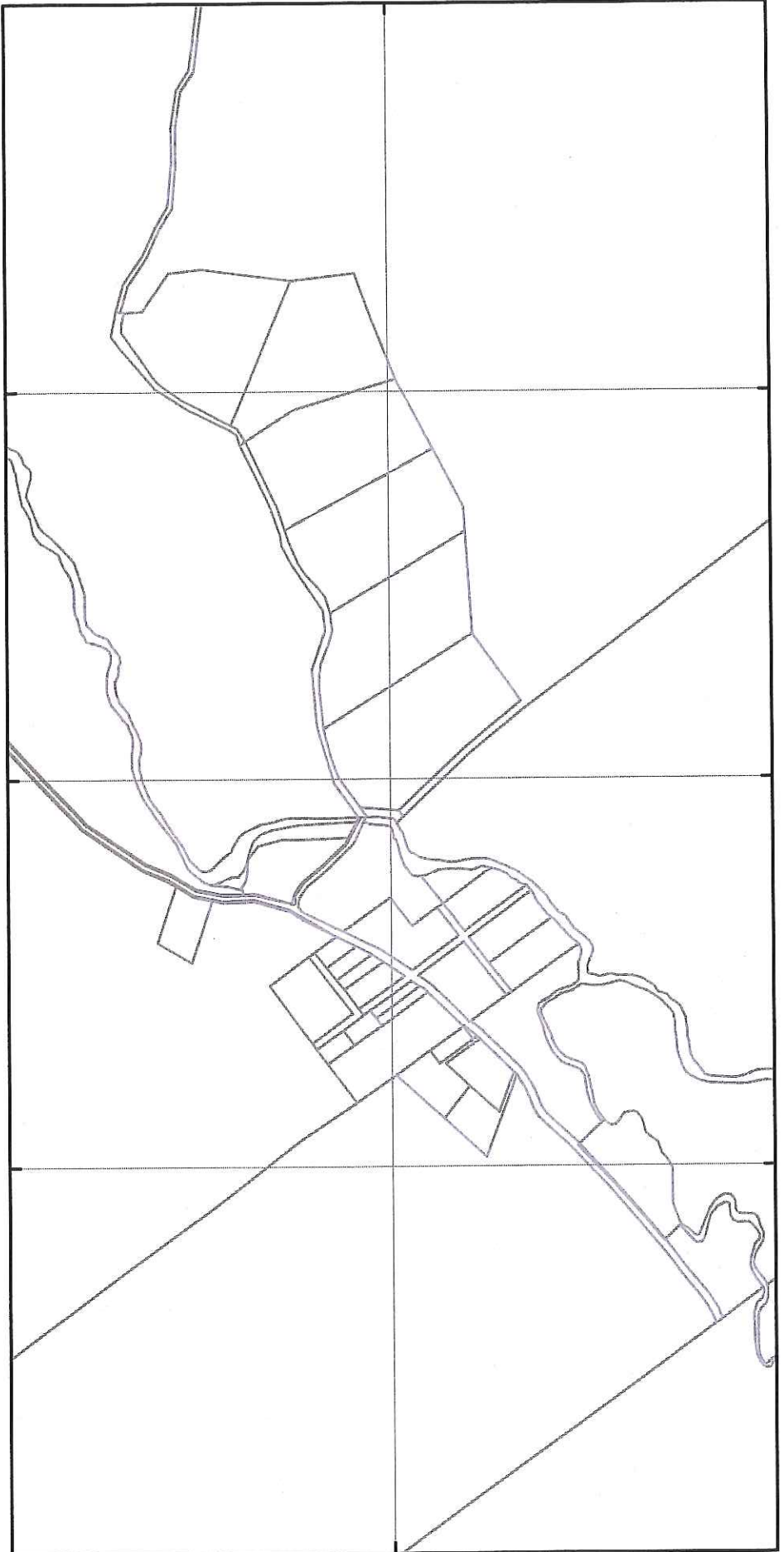
533000

534000

535000

5394000

5394000



**Deddington**

533000

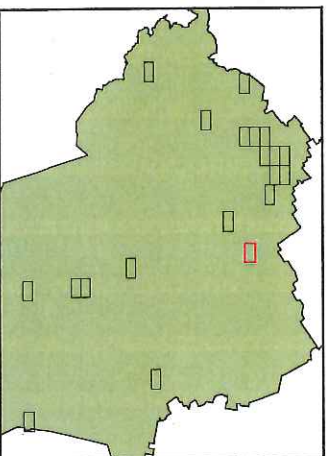
534000

535000



Coordinate System: GDA 94 MGA Zone 55  
 Base data from theLST, State of Tasmania  
 Land Title data current as of 18/07/16  
 Disclaimer: Before taking any action based on data shown on this map, it should first be verified with the relevant council.

Date: 12/06/2019



# Tasmanian Planning Scheme - North Midlands C9.0 Attenuation and C14.0 Potentially Contaminated Land

498000

499000

500000

5393000

5393000



498000





499000

500000

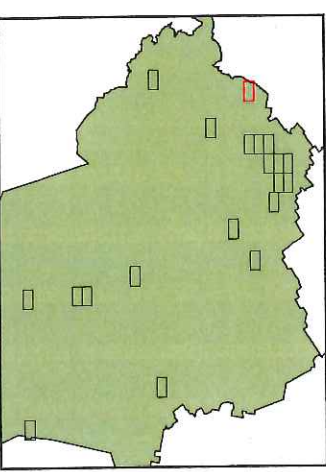
## Bishopscourne



**Legend**

-  LGA Boundary
-  Attenuation area
-  Potentially contaminated land
-  Land Titles

Coordinate System: GDA 94 MGA Zone 55  
 Base data from the LIST, State of Tasmania  
 Land Title data current as of 18/07/16  
 Disclaimer: Before taking any action based on data shown on this map, it should first be verified with the relevant council.  
 Date: 12/06/2019





# Tasmanian Planning Scheme - North Midlands C9.0 Attenuation and C14.0 Potentially Contaminated Land

509000

510000

511000

5393000

5393000



509000

510000

511000

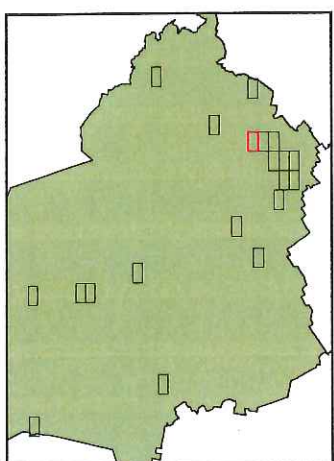
## Longford South



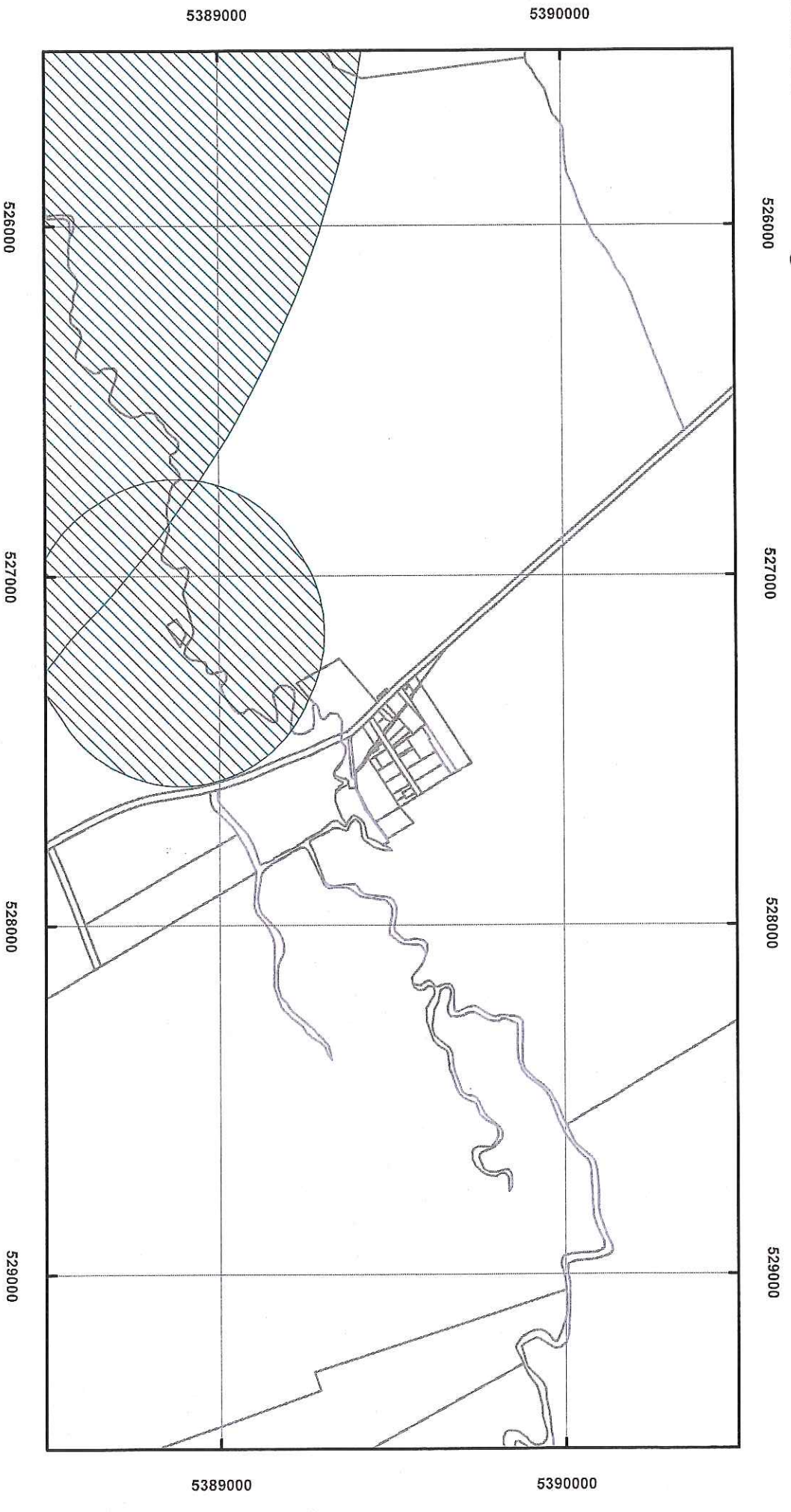
**Legend**

-  LGA Boundary
-  Attenuation area
-  Potentially contaminated land
-  Land Titles


Coordinate System: GDA 94 MGA Zone 55  
 Base data from theLIST, State of Tasmania  
 Land Title data current as of 18/07/16  
 Disclaimer: Before taking any action based on data shown on this map, it should first be verified with the relevant council.  
 Date: 12/06/2019




# Tasmanian Planning Scheme - North Midlands C9.0 Attenuation and C14.0 Potentially Contaminated Land

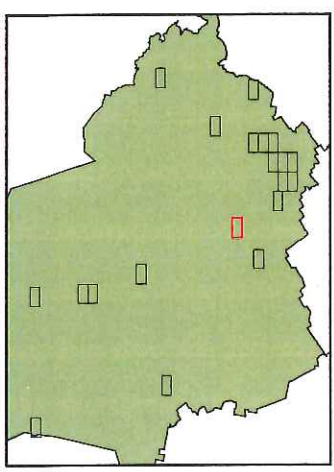


**Legend**

-  LGA Boundary
-  Attenuation area
-  Potentially contaminated land
-  Land Titles



Coordinate System: GDA 94 MGA Zone 55  
 Base data from theLIST, State of Tasmania  
 Land Title data current as of 18/07/16  
 Disclaimer: Before taking any action based on data shown on this map, it should first be verified with the relevant council.  
 Date: 12/06/2019









# Tasmanian Planning Scheme - North Midlands C9.0 Attenuation and C14.0 Potentially Contaminated Land

505000 506000 507000 508000



5384000 5385000 505000 506000 507000 508000

**Legend**

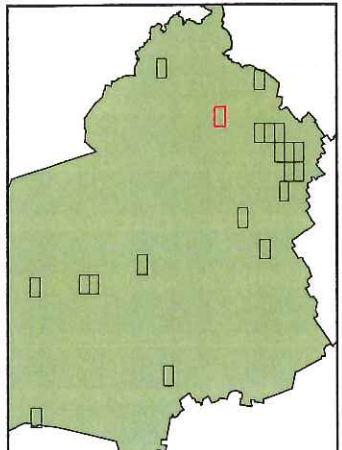
-  LGA Boundary
-  Attenuation area
-  Potentially contaminated land
-  Land Titles



**Cressy**



Coordinate System: GDA 94 MGA Zone 55  
 Base data from theLIST, State of Tasmania  
 Land Title data current as of 18/07/16  
 Disclaimer: Before taking any action based on data shown on this map, it should first be verified with the relevant council.  
 Date: 12/06/2019



# Tasmanian Planning Scheme - North Midlands C9.0 Attenuation and C14.0 Potentially Contaminated Land

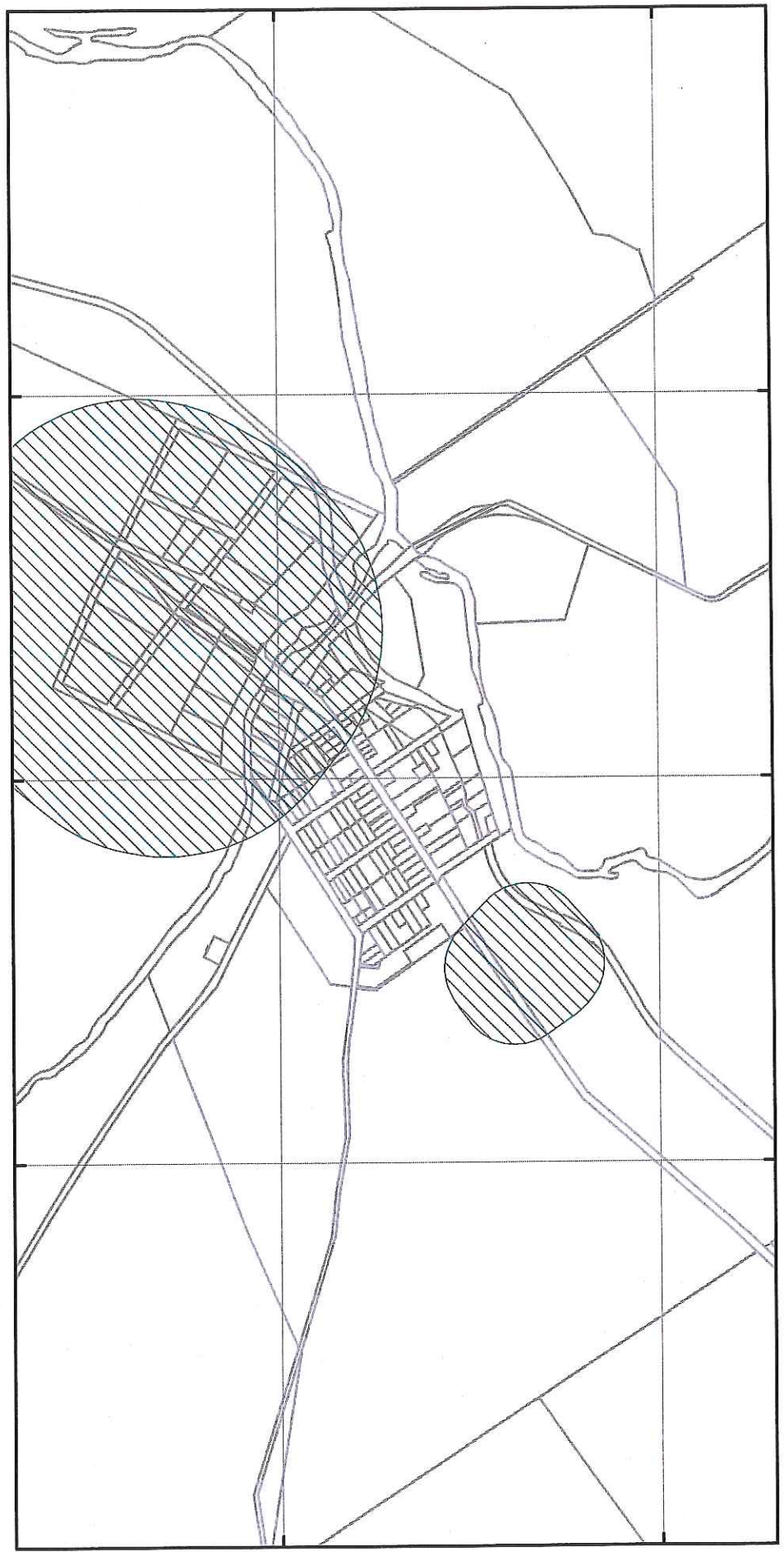
559000

560000

561000

5375000

5374000



**Legend**

-  LGA Boundary
-  Attenuation area
-  Potentially contaminated land
-  Land Titles



**Avoca**



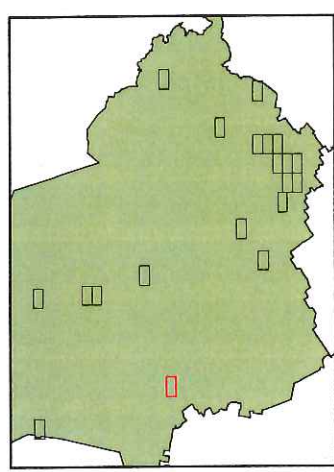
Coordinate System: GDA 94 MGA Zone 55

Base data from the LIST, State of Tasmania

Land Title data current as of 18/07/16

Disclaimer: Before taking any action based on data shown on this map, it should first be verified with the relevant council.

Date: 12/06/2019



5374000

5375000



# Tasmanian Planning Scheme - North Midlands C9.0 Attenuation and C14.0 Potentially Contaminated Land

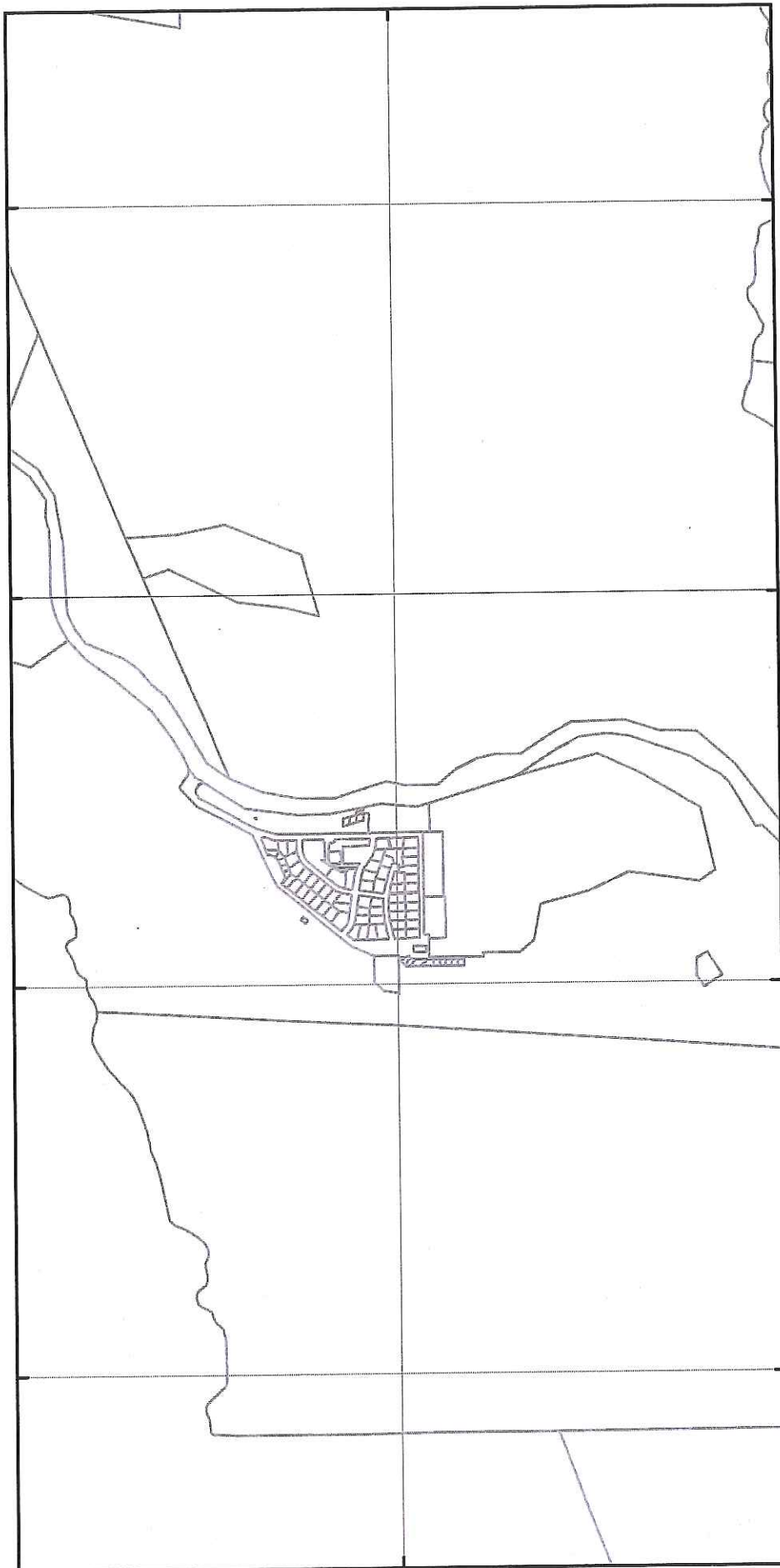
495000

496000

497000

498000

5373000



5373000

495000

496000





497000

498000

## Poatina



### Legend

-  LGA Boundary
-  Attenuation area
-  Potentially contaminated land
-  Land Titles

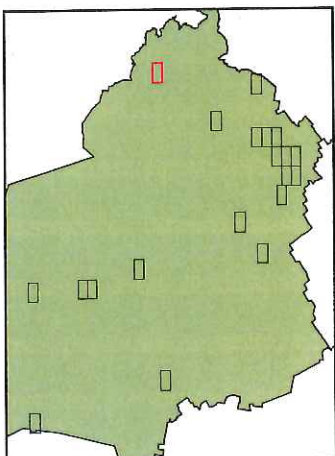
Coordinate System: GDA 94 MGA Zone 55

Base data from the LST, State of Tasmania

Land Title data current as of 18/07/16

Disclaimer: Before taking any action based on data shown on this map, it should first be verified with the relevant council.

Date: 12/06/2019



# Tasmanian Planning Scheme - North Midlands C9.0 Attenuation and C14.0 Potentially Contaminated Land

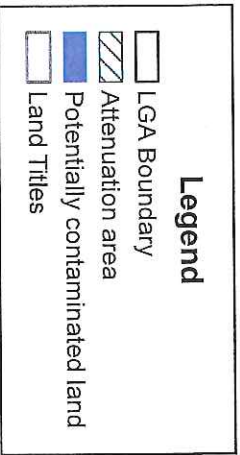
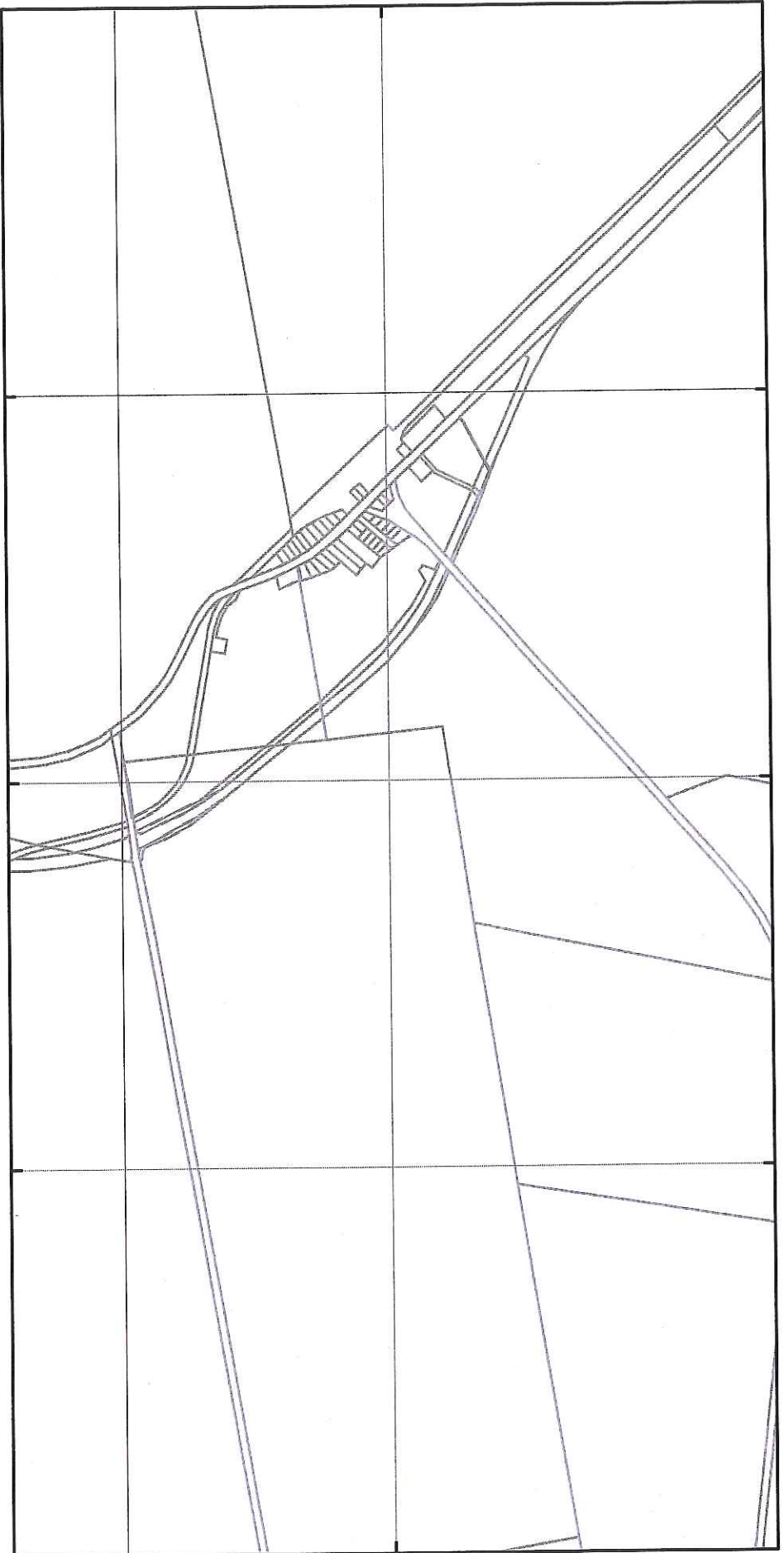
536000

537000

538000

5369000

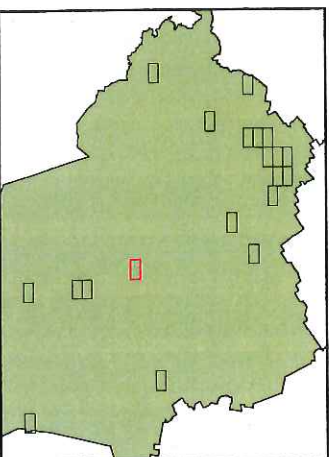
5369000



## Conara



Coordinate System: GDA 94 MGA Zone 55  
Base data from the LIST, State of Tasmania  
Land Title data current as of 18/07/16  
Disclaimer: Before taking any action based on data shown on this map, it should first be verified with the relevant council.  
Date: 12/06/2019





# Tasmanian Planning Scheme - North Midlands C9.0 Attenuation and C14.0 Potentially Contaminated Land

540000

541000

542000

5358000

5359000



540000





541000

542000

5358000

5359000

## Legend

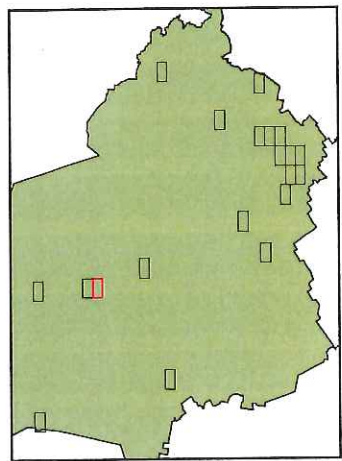
-  LGA Boundary
-  Attenuation area
-  Potentially contaminated land
-  Land Titles

## Campbell Town North



Coordinate System: GDA 94 MGA Zone 55  
 Base data from the LST, State of Tasmania  
 Land Title data current as of 18/07/16  
 Disclaimer: Before taking any action based on data shown on this map, it should first be verified with the relevant council.

Date: 12/06/2019



# Tasmanian Planning Scheme - North Midlands C9.0 Attenuation and C14.0 Potentially Contaminated Land

540000

541000

542000

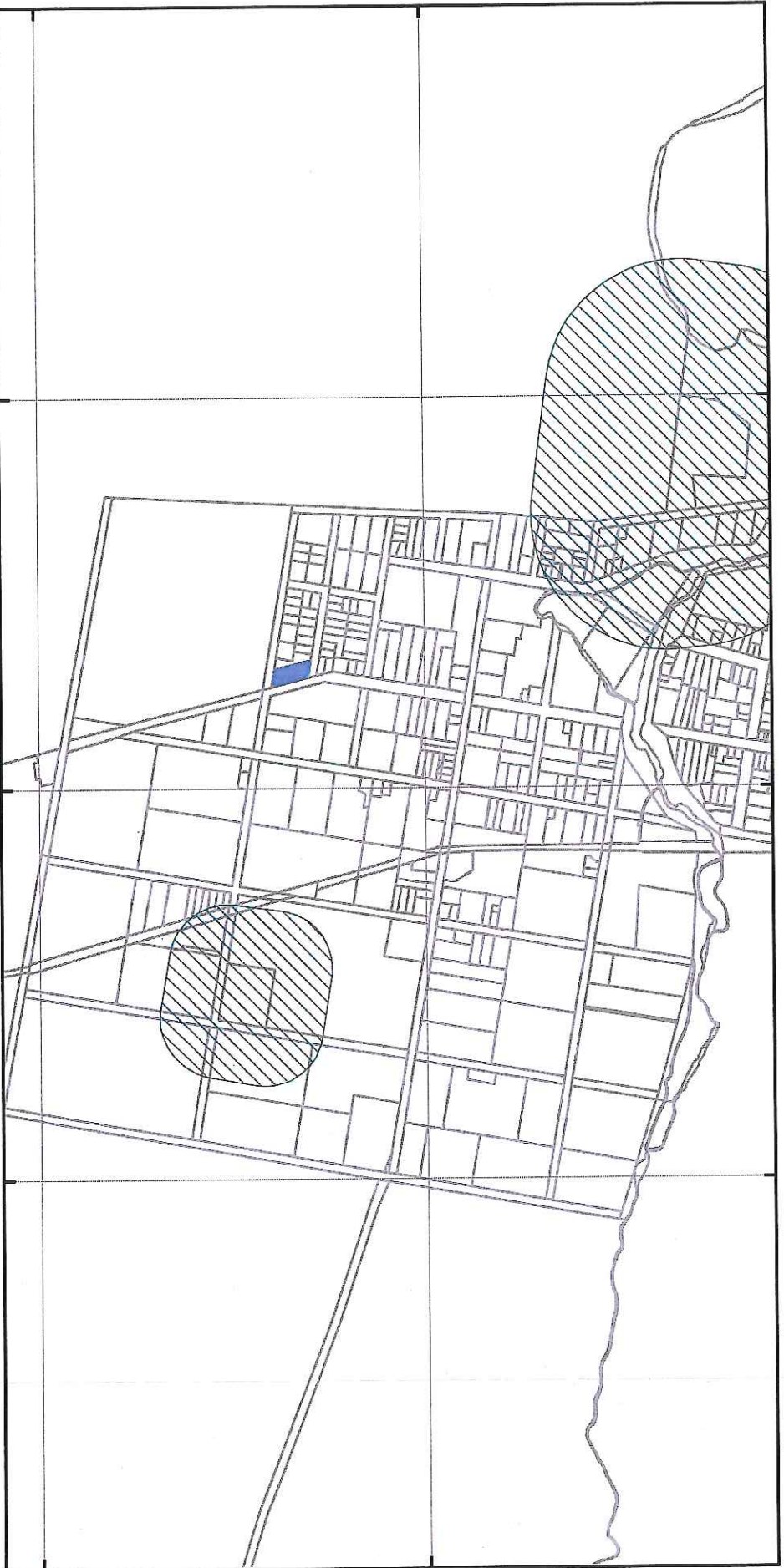
5357000

5356000

540000

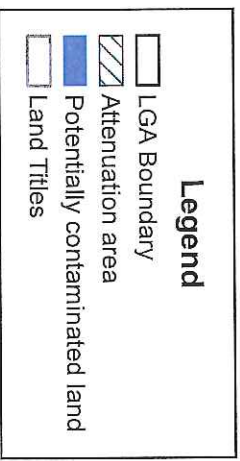
541000

542000



5356000

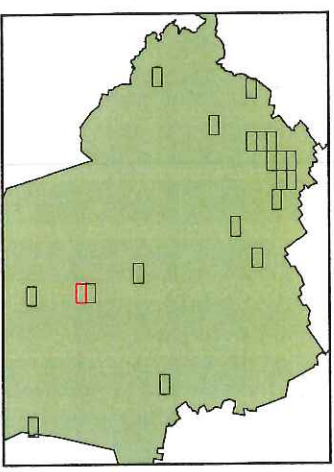
5357000



## Campbell Town South



Coordinate System: GDA 94 MGA Zone 55  
 Base data from theLIST, State of Tasmania  
 Land Title data current as of 18/07/16  
 Disclaimer: Before taking any action based on data shown on this map, it should first be verified with the relevant council.  
 Date: 12/06/2019





# Tasmanian Planning Scheme - North Midlands C9.0 Attenuation and C14.0 Potentially Contaminated Land

540000

541000

542000

543000

5347000

5346000



540000

541000





542000

543000

5346000

5347000

## Legend

-  LGA Boundary
-  Attenuation area
-  Potentially contaminated land
-  Land Titles

## Ross



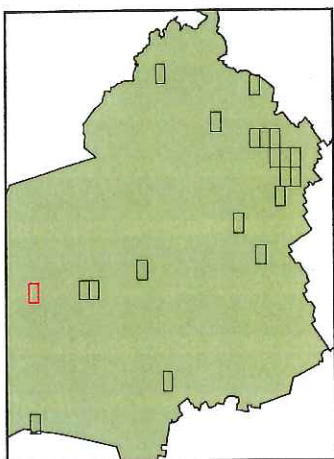
Coordinate System: GDA 94 MGA Zone 55

Base data from the LST, State of Tasmania

Land Title data current as of 18/07/16

Disclaimer: Before taking any action based on data shown on this map, it should first be verified with the relevant council.

Date: 12/06/2019



# Tasmanian Planning Scheme - North Midlands C9.0 Attenuation and C14.0 Potentially Contaminated Land

567000

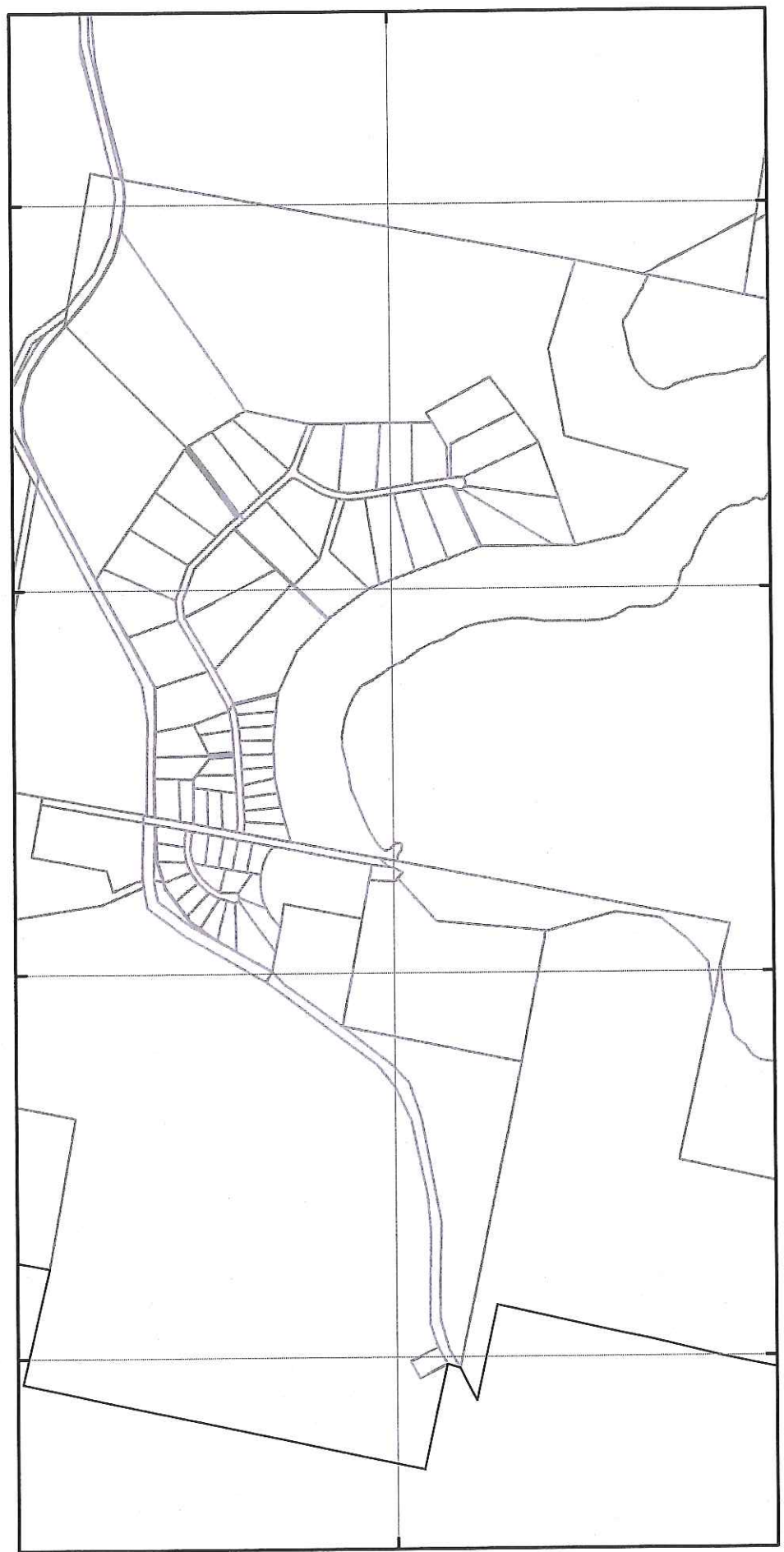
568000

569000

570000

5347000

5347000




567000

568000

569000

570000

## Kalangadoo



### Legend

LGA Boundary

Attenuation area

Potentially contaminated land

Land Titles

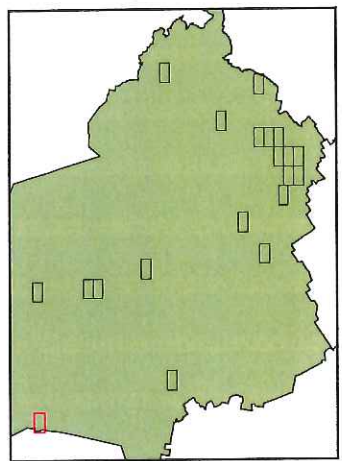
Coordinate System: GDA 94 MGA Zone 55

Base data from the LST, State of Tasmania

Land Title data current as of 18/07/16

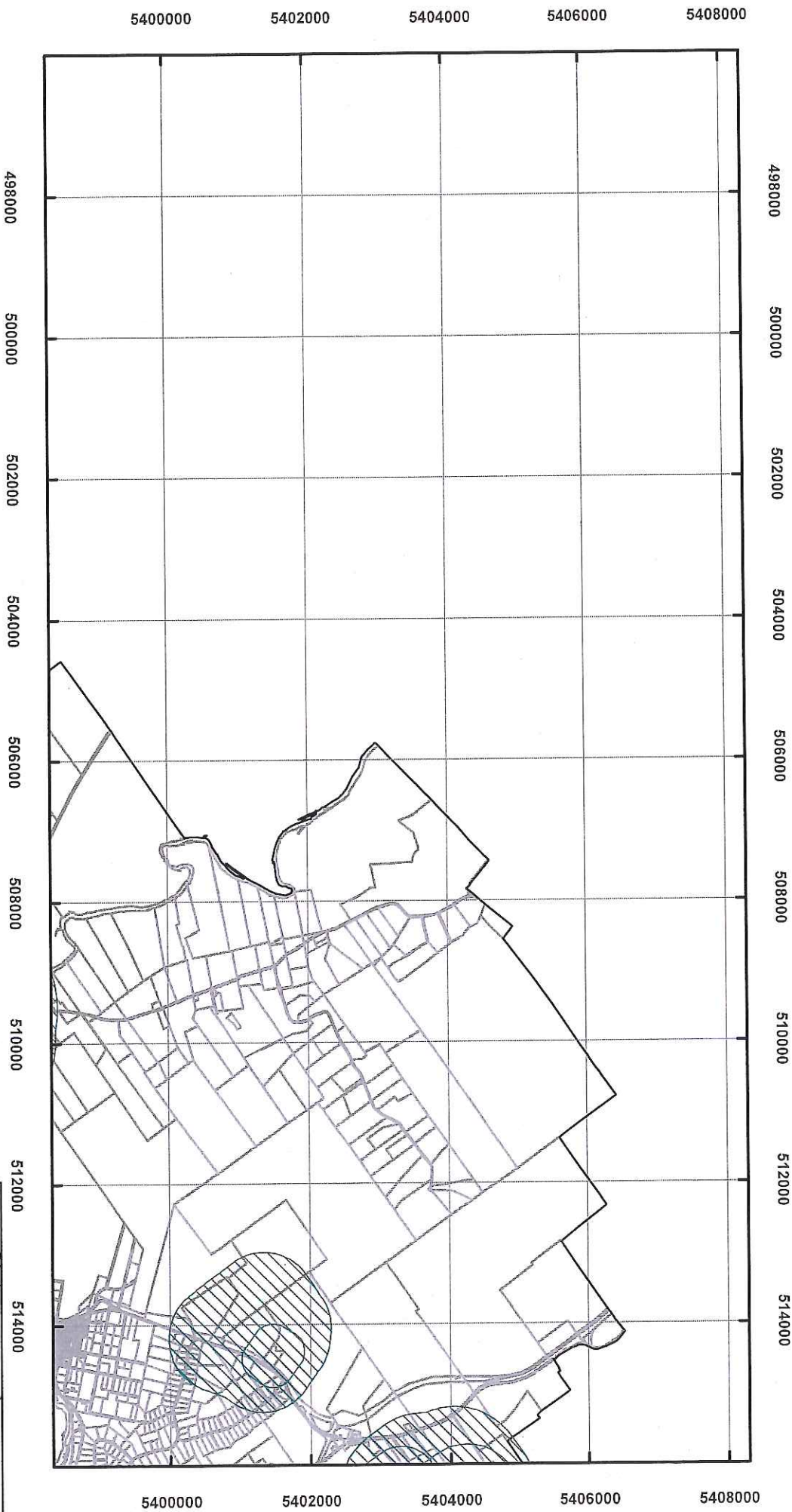
Disclaimer: Before taking any action based on data shown on this map, it should first be verified with the relevant council.

Date: 12/06/2019









# Tasmanian Planning Scheme - North Midlands C9.0 Attenuation and C14.0 Potentially Contaminated Land



## Legend

-  LGA Boundary
-  Attenuation area
-  Potentially contaminated land
-  Land Titles

Map 1 of 26



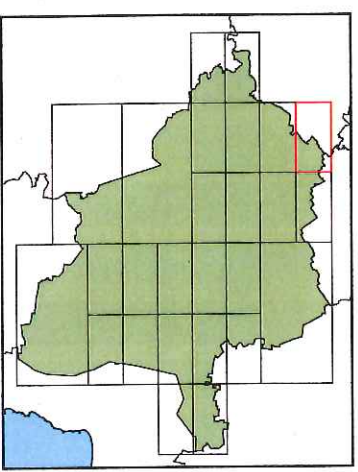
Coordinate System: GDA 94 MGA Zone 55

Base data from the LIT, State of Tasmania

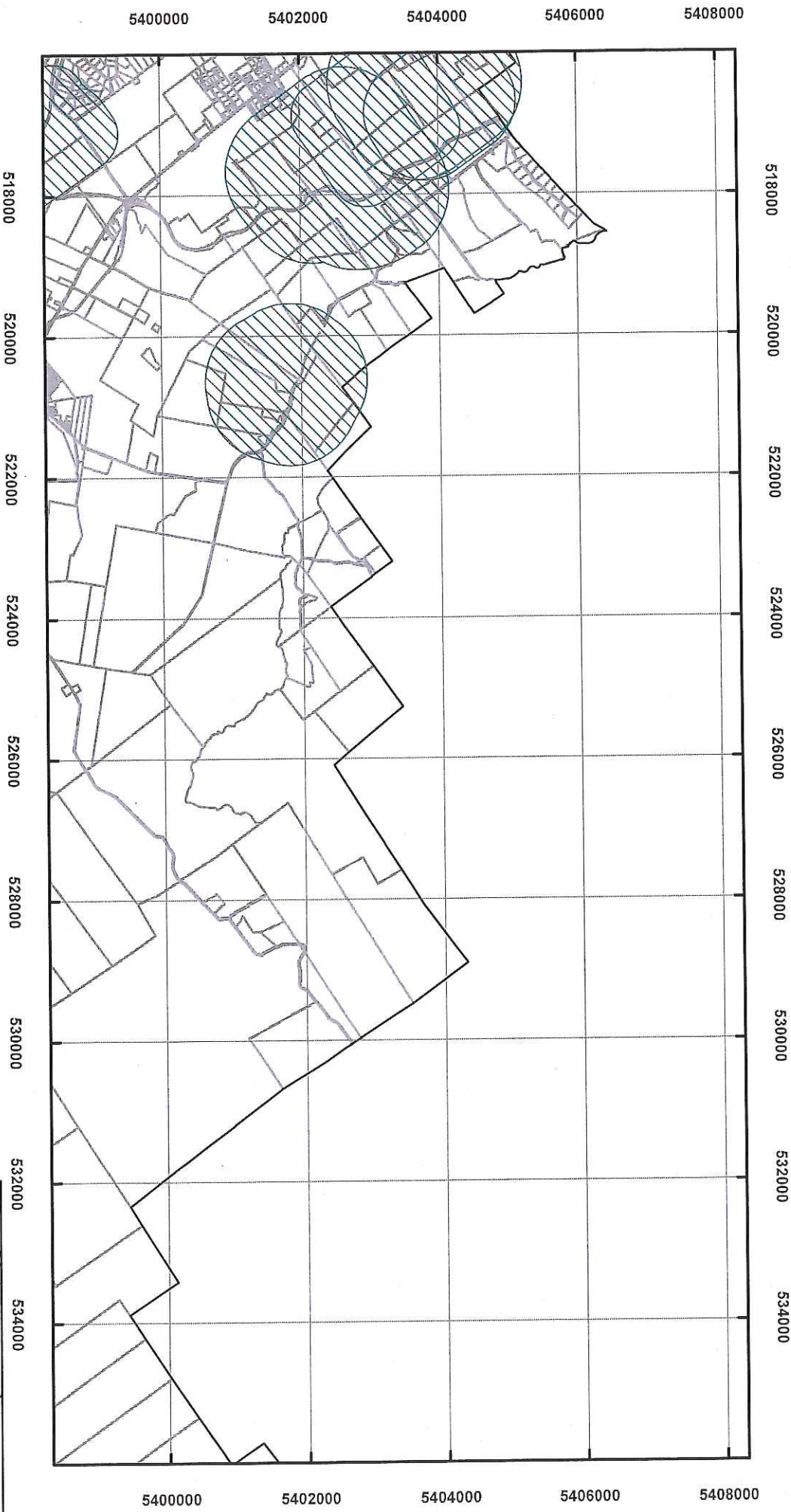
Land Title data current as of 18/07/16

Disclaimer: Before taking any action based on data shown on this map, it should first be verified with the relevant council.





Date: 12/06/2019



# Tasmanian Planning Scheme - North Midlands C9.0 Attenuation and C14.0 Potentially Contaminated Land



**Legend**

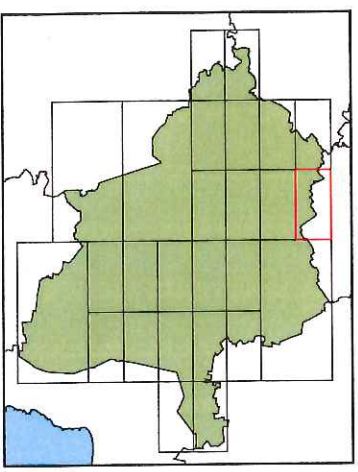
-  LGA Boundary
-  Attenuation area
-  Potentially contaminated land
-  Land Titles



**Map 2 of 26**

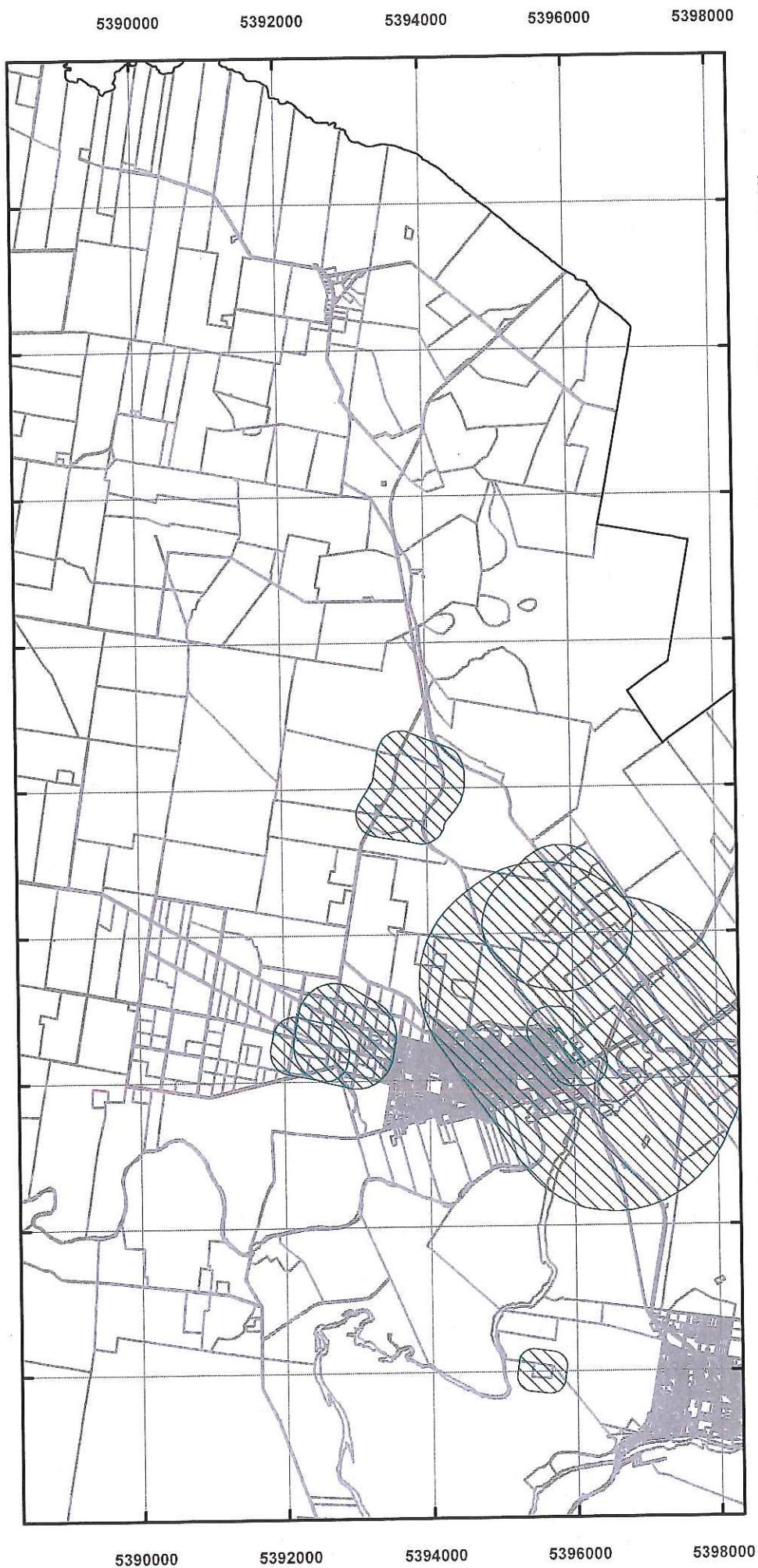


Coordinate System: GDA 94 MGA Zone 55  
 Base data from the LIST, State of Tasmania  
 Land Title data current as of 18/07/16  
 Disclaimer: Before taking any action based on data shown on this map, it should first be verified with the relevant council.  
 Date: 12/06/2019







# Tasmanian Planning Scheme - North Midlands C9.0 Attenuation and C14.0 Potentially Contaminated Land



**Legend**

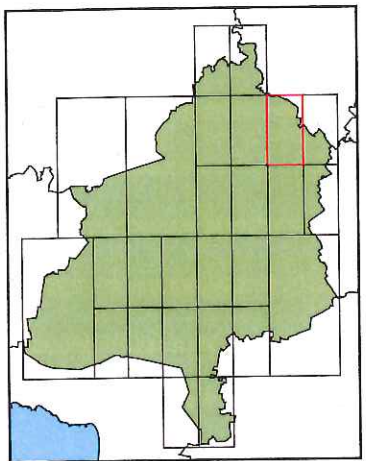
-  LGA Boundary
-  Attenuation area
-  Potentially contaminated land
-  Land Titles



**Map 3 of 26**

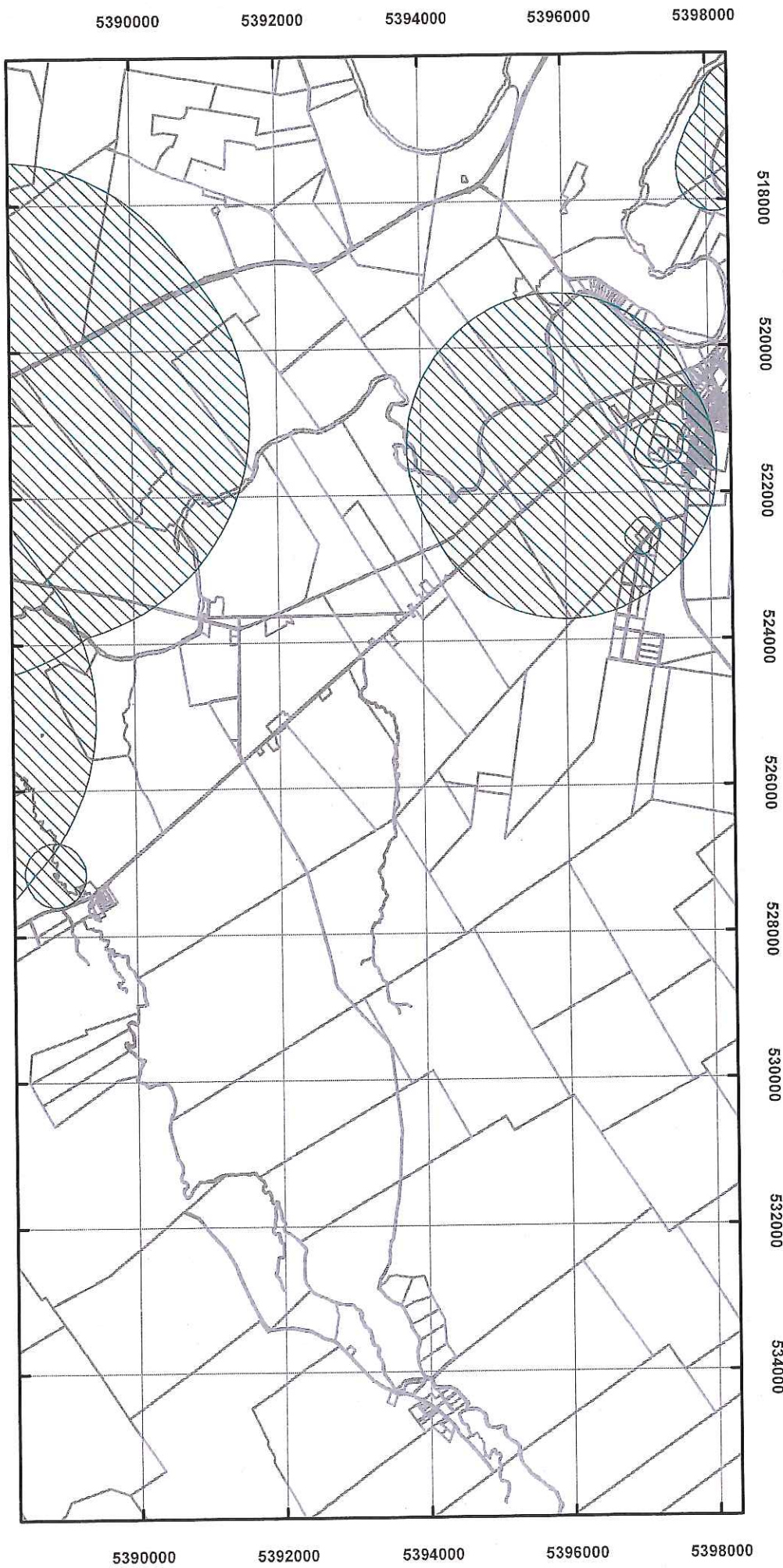


Coordinate System: GDA 94 MGA Zone 55  
 Base data from the LST, State of Tasmania  
 Land Title data current as of 18/07/16  
 Disclaimer: Before taking any action based on data shown on this map, it should first be verified with the relevant council.







# Tasmanian Planning Scheme - North Midlands C9.0 Attenuation and C14.0 Potentially Contaminated Land



**Legend**

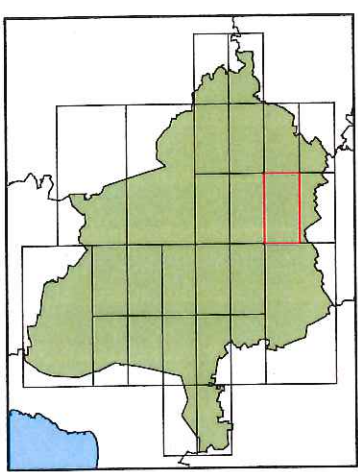
-  LGA Boundary
-  Attenuation area
-  Potentially contaminated land
-  Land Titles



**Map 4 of 26**

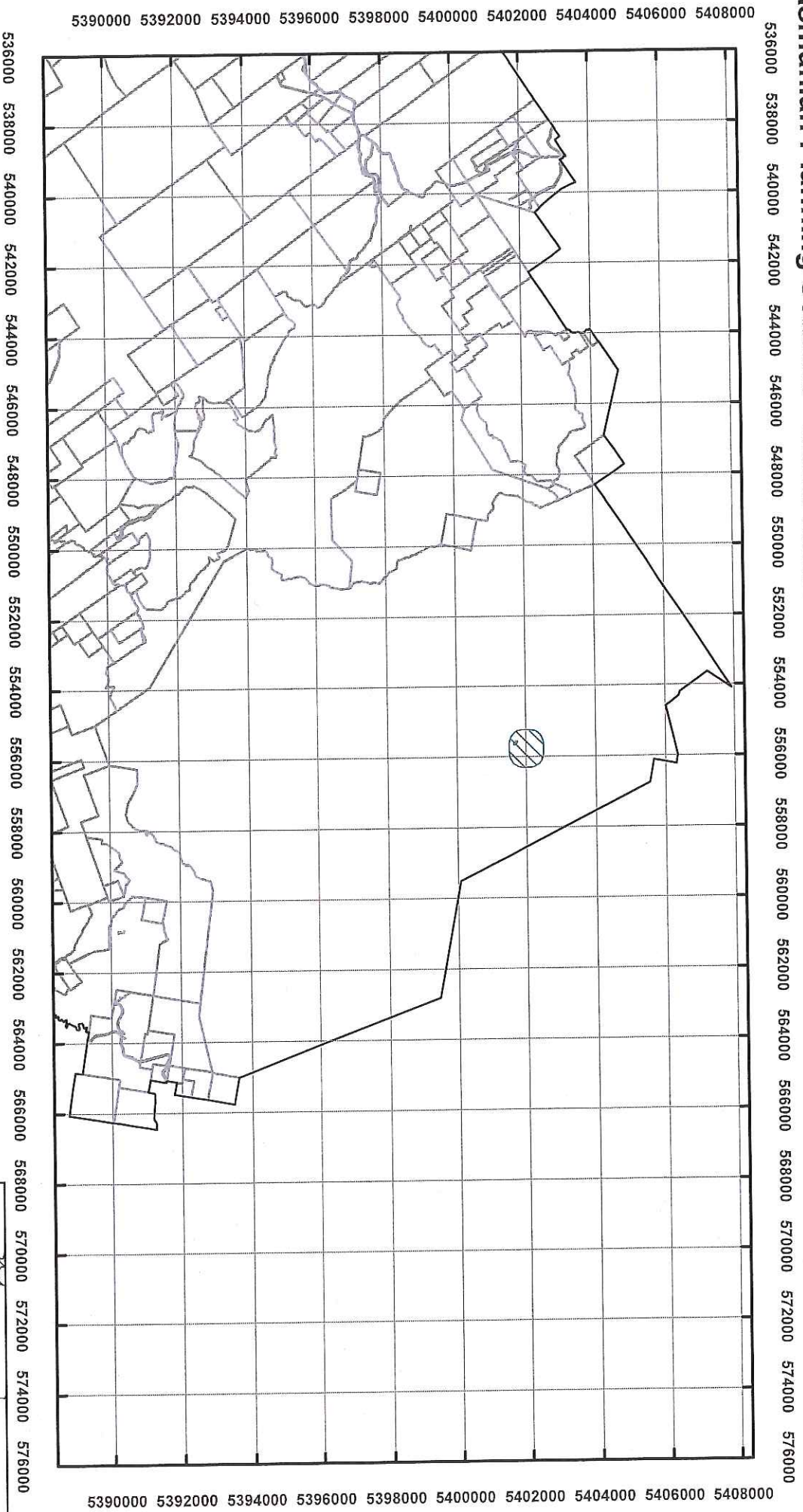


Coordinate System: GDA 94 MGA Zone 55  
 Base data from the LIST, State of Tasmania  
 Land Title data current as of 18/07/16  
 Disclaimer: Before taking any action based on data shown on this map, it should first be verified with the relevant council.  
 Date: 12/06/2019









# Tasmanian Planning Scheme - North Midlands C9.0 Attenuation and C14.0 Potentially Contaminated Land



**Legend**

-  LGA Boundary
-  Attenuation area
-  Potentially contaminated land
-  Land Titles

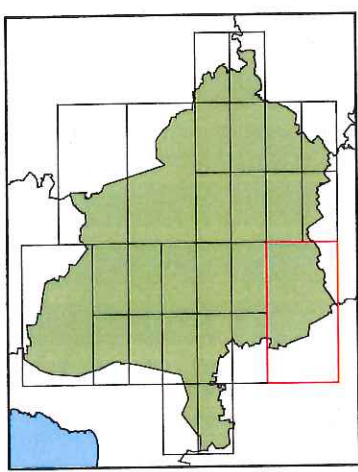
**Map 5 of 26**



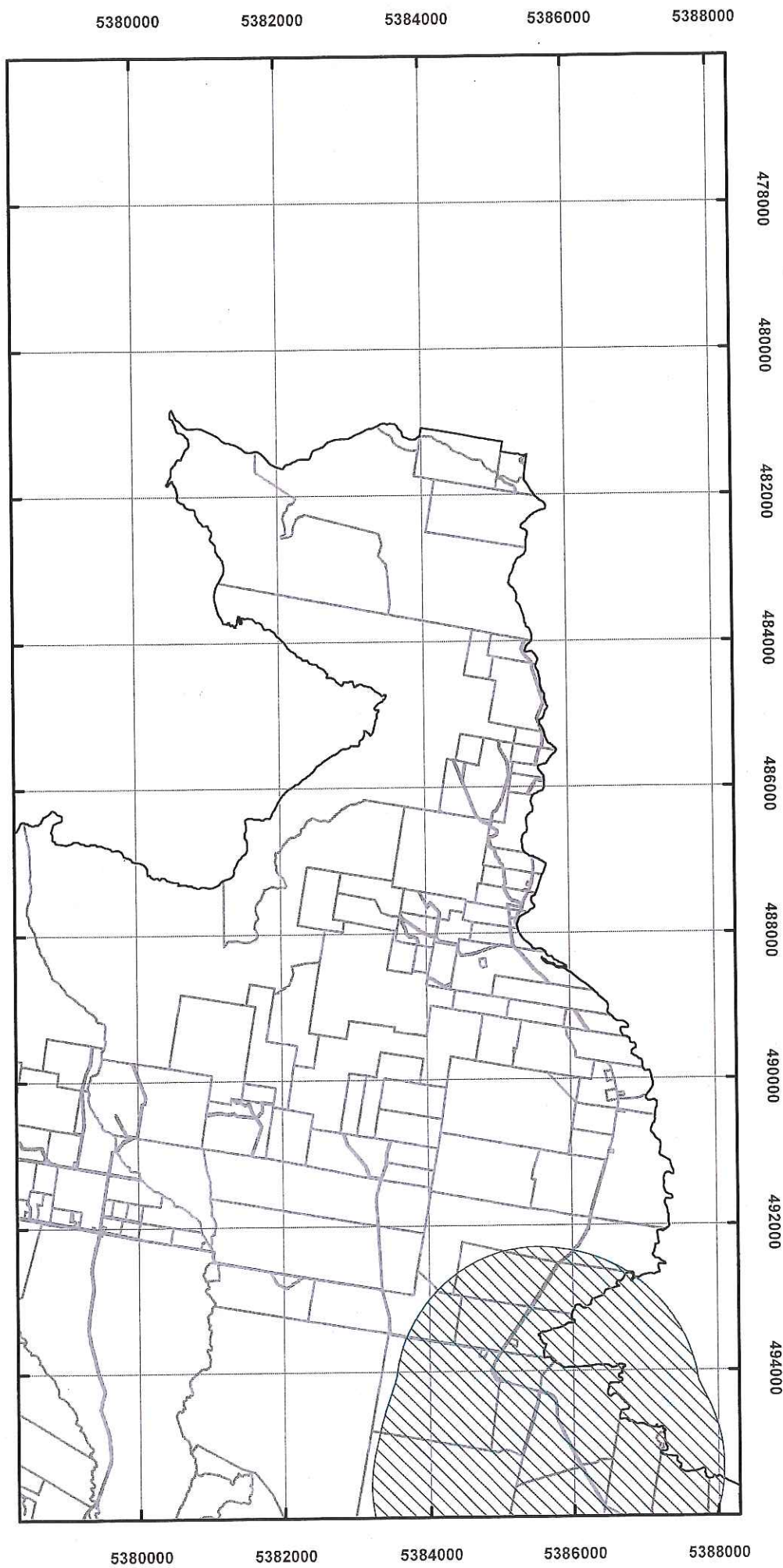
0 2,500 5,000 10,000 M





Coordinate System: GDA 94 MGA Zone 55  
 Base data from the LIST, State of Tasmania  
 Land Title data current as of 18/07/16  
 Disclaimer: Before taking any action based on data shown on this map, it should first be verified with the relevant council.  
 Date: 12/06/2019



# Tasmanian Planning Scheme - North Midlands C9.0 Attenuation and C14.0 Potentially Contaminated Land



**Legend**

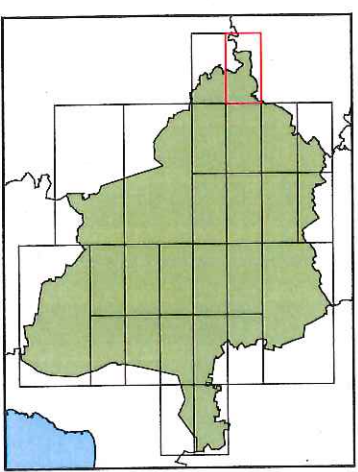
-  LGA Boundary
-  Attenuation area
-  Potentially contaminated land
-  Land Titles



**Map 6 of 26**

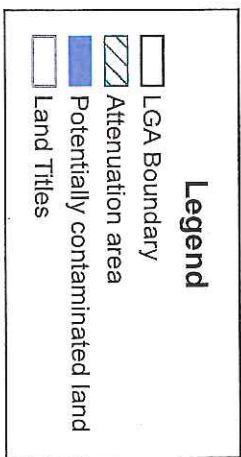
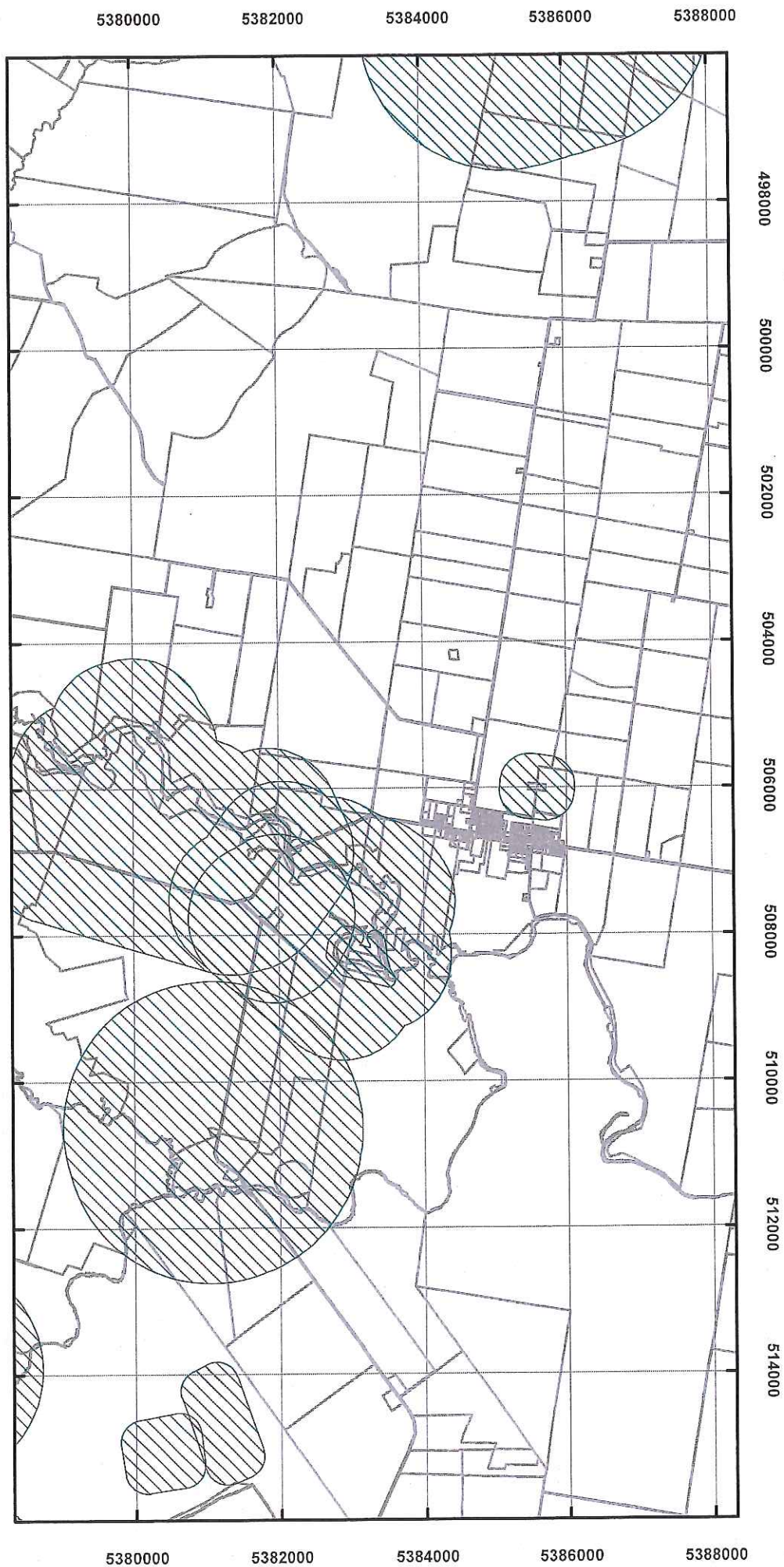


Coordinate System: GDA 94 MGA Zone 55  
 Base data from the LIST, State of Tasmania  
 Land Title data current as of 18/07/16  
 Disclaimer: Before taking any action based on data shown on this map, it should first be verified with the relevant council.





# Tasmanian Planning Scheme - North Midlands C9.0 Attenuation and C14.0 Potentially Contaminated Land

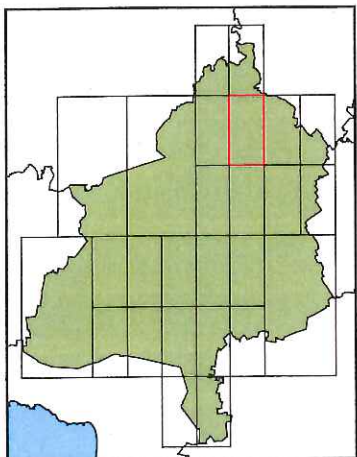


**Map 7 of 26**



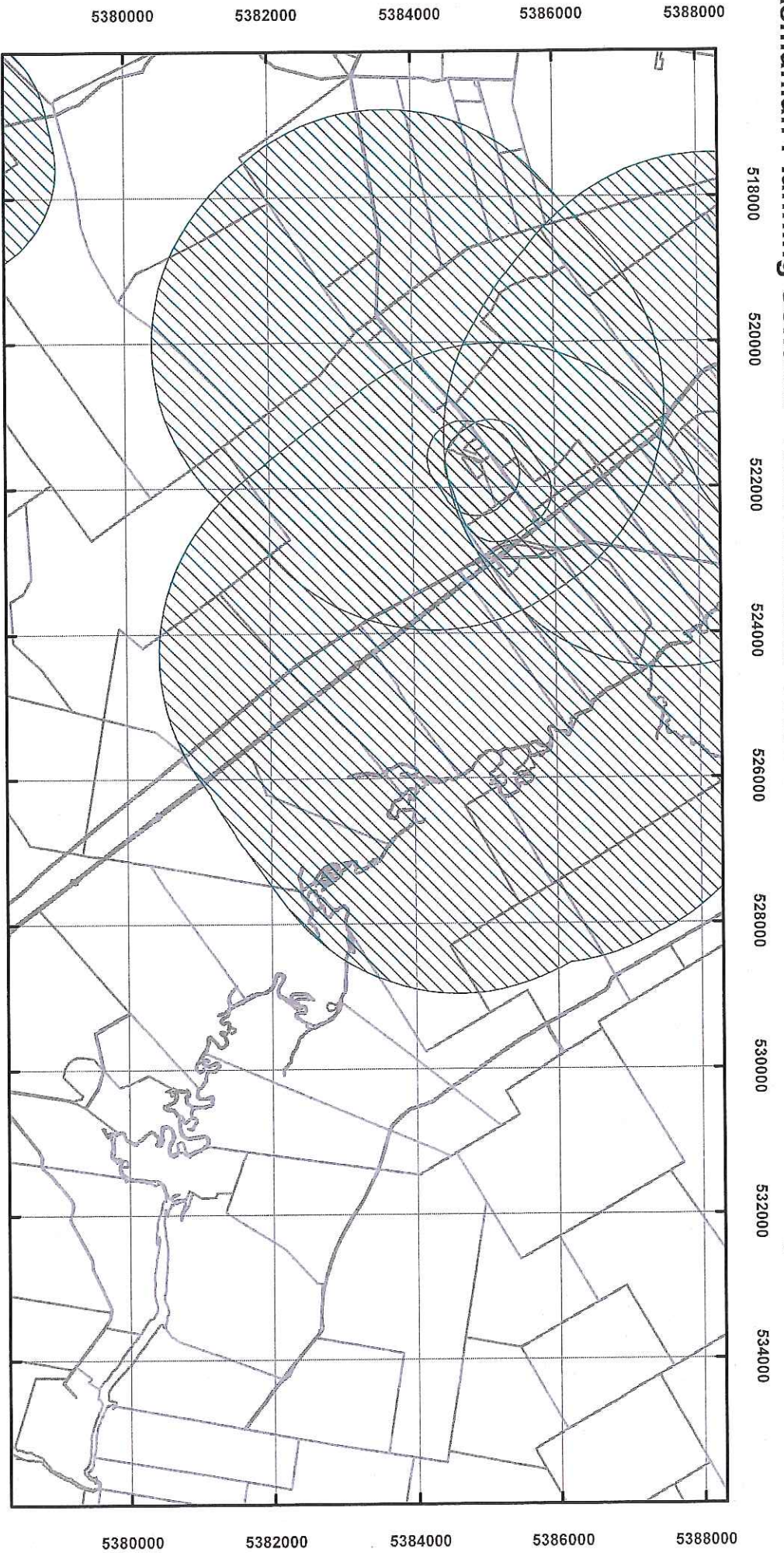
Coordinate System: GDA 94 MGA Zone 55  
 Base data from the LST, State of Tasmania  
 Land Title data current as of 18/07/16  
 Disclaimer: Before taking any action based on data shown on this map, it should first be verified with the relevant council.

Date: 12/06/2019





# Tasmanian Planning Scheme - North Midlands C9.0 Attenuation and C14.0 Potentially Contaminated Land



**Legend**

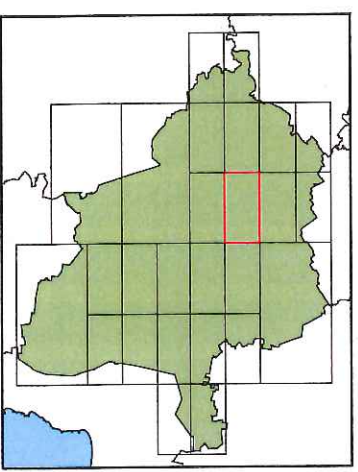
-  LGA Boundary
-  Attenuation area
-  Potentially contaminated land
-  Land Titles



**Map 8 of 26**

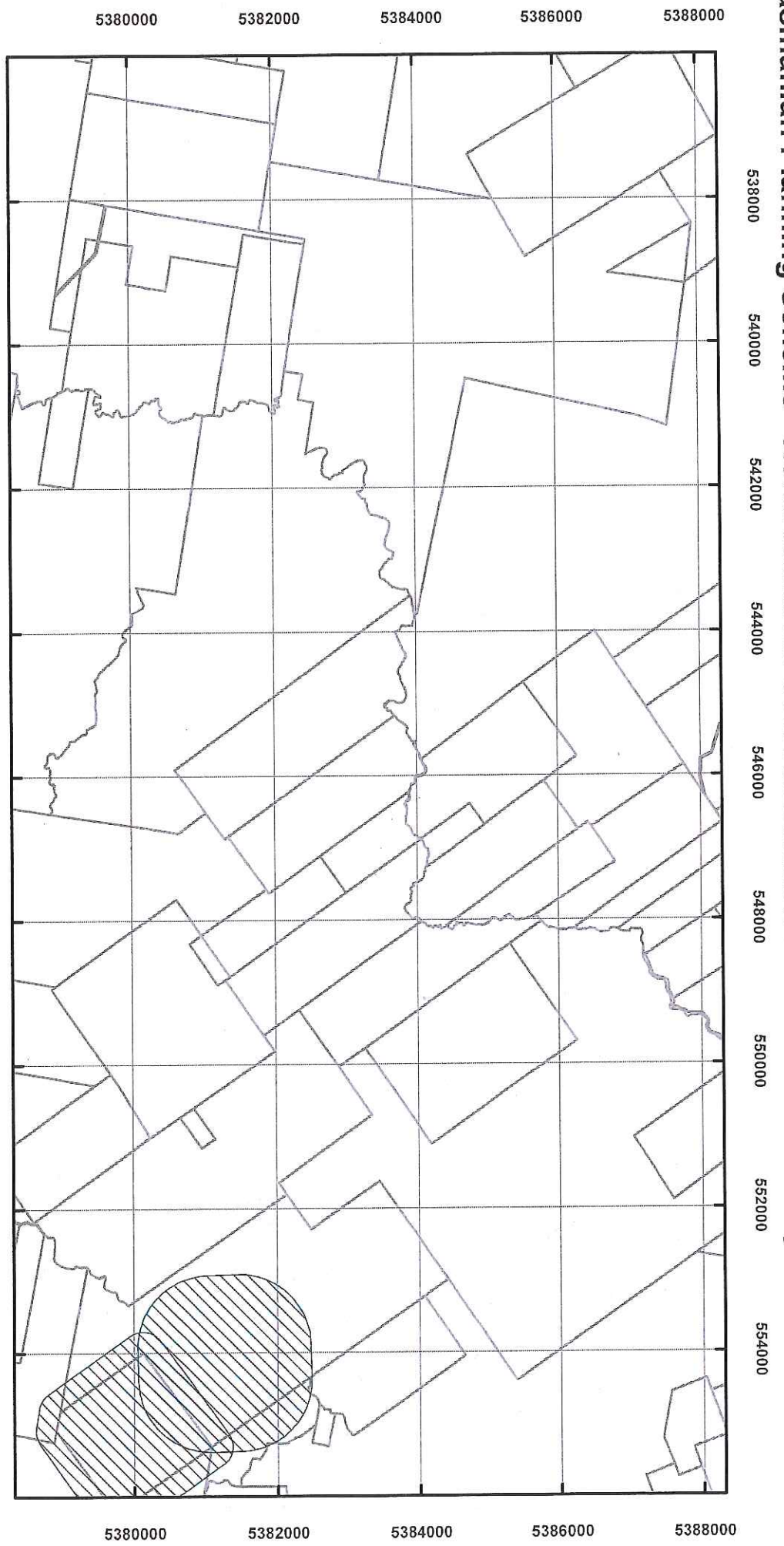


Coordinate System: GDA 94 MGA Zone 55  
 Base data from the LIST, State of Tasmania  
 Land Title data current as of 18/07/16  
 Disclaimer: Before taking any action based on data shown on this map, it should first be verified with the relevant council.  
 Date: 12/06/2019










# Tasmanian Planning Scheme - North Midlands C9.0 Attenuation and C14.0 Potentially Contaminated Land



**Legend**

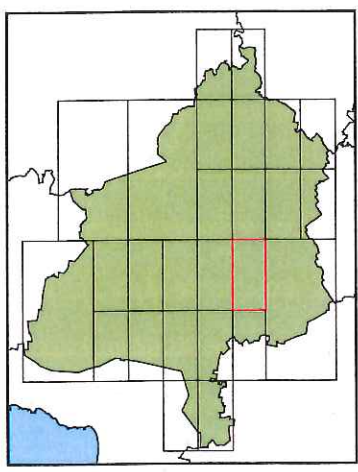
-  LGA Boundary
-  Attenuation area
-  Potentially contaminated land
-  Land Titles



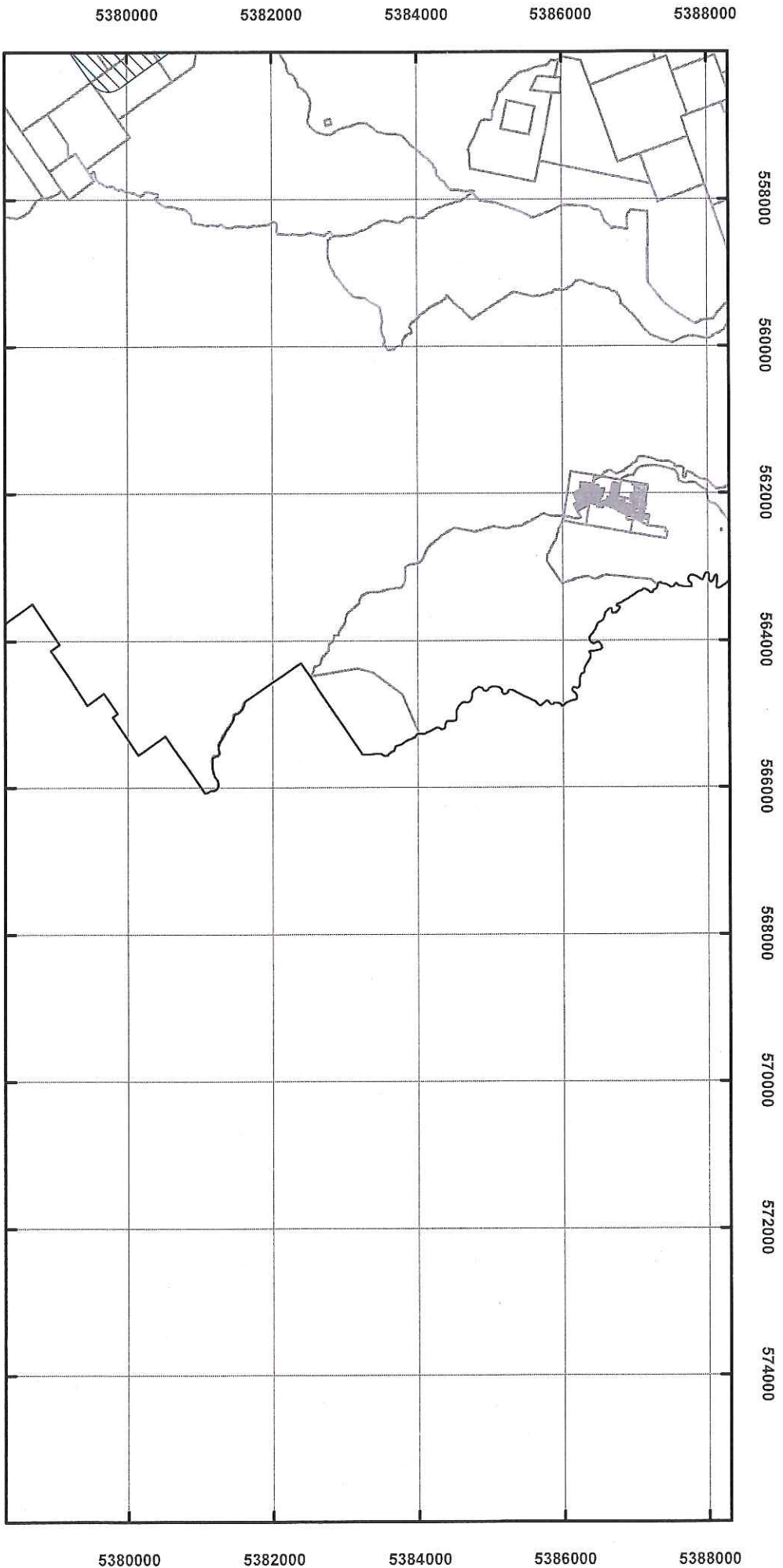
**Map 9 of 26**



Coordinate System: GDA 94 MGA Zone 55  
 Base data from the LIST, State of Tasmania  
 Land Title data current as of 18/07/16  
 Disclaimer: Before taking any action based on data shown on this map, it should first be verified with the relevant council.  
 Date: 12/06/2019



# Tasmanian Planning Scheme - North Midlands C9.0 Attenuation and C14.0 Potentially Contaminated Land



**Map 10 of 26**

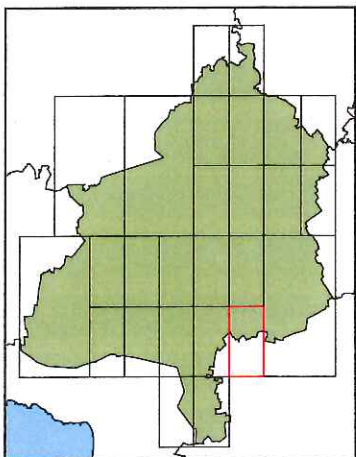
Coordinate System: GDA 94 MGA Zone 55

Base data from theLIST, State of Tasmania

Land Title data current as of 18/07/16

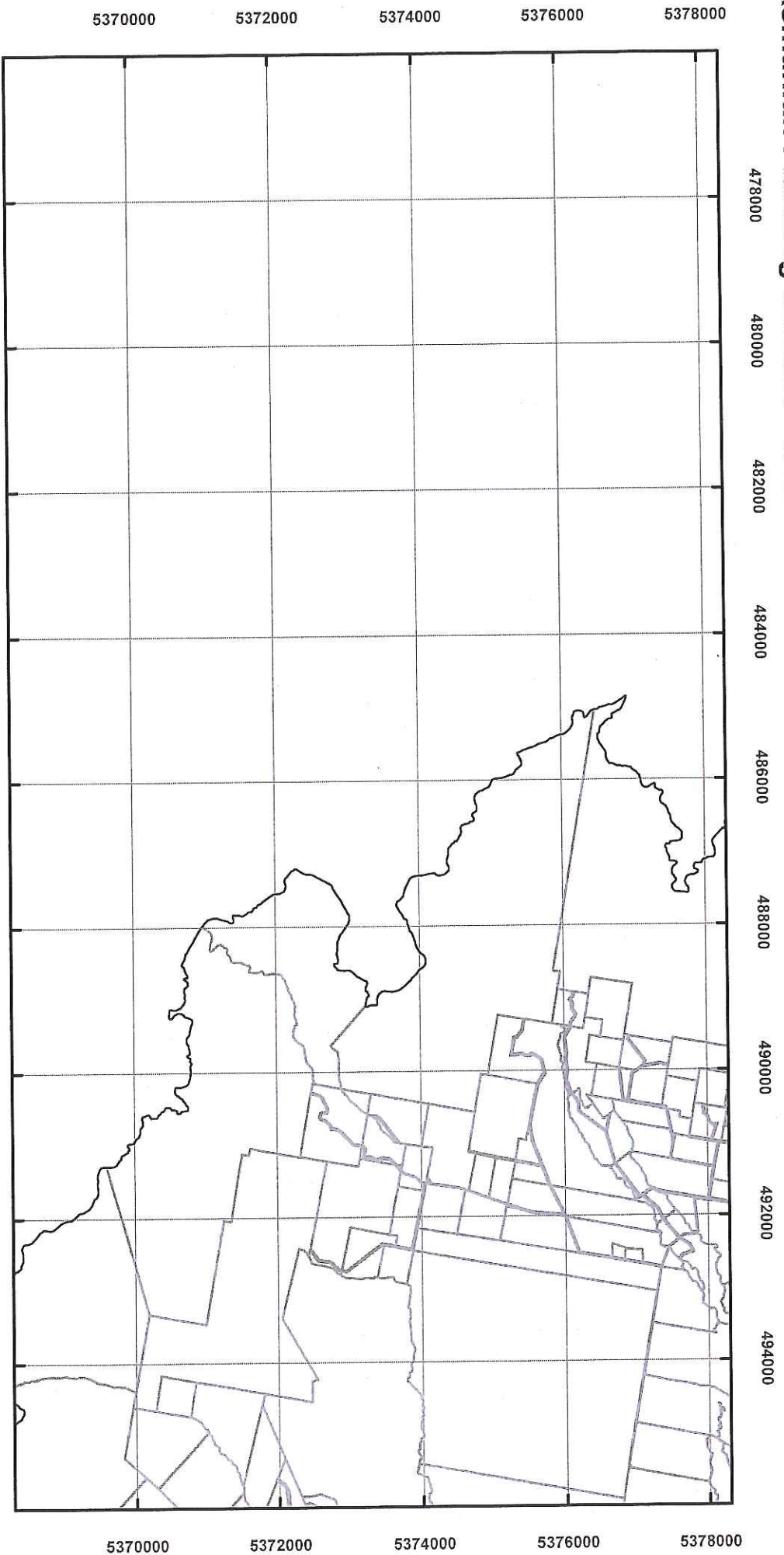
Disclaimer: Before taking any action based on data shown on this map, it should first be verified with the relevant council.

Date: 12/06/2019





# Tasmanian Planning Scheme - North Midlands C9.0 Attenuation and C14.0 Potentially Contaminated Land

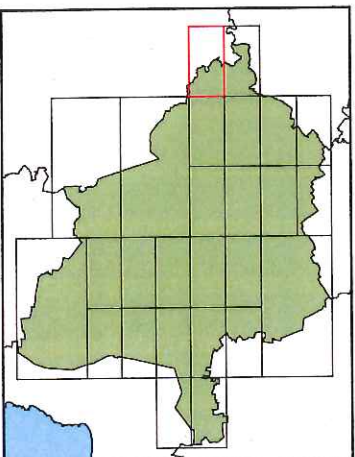


**Map 11 of 26**

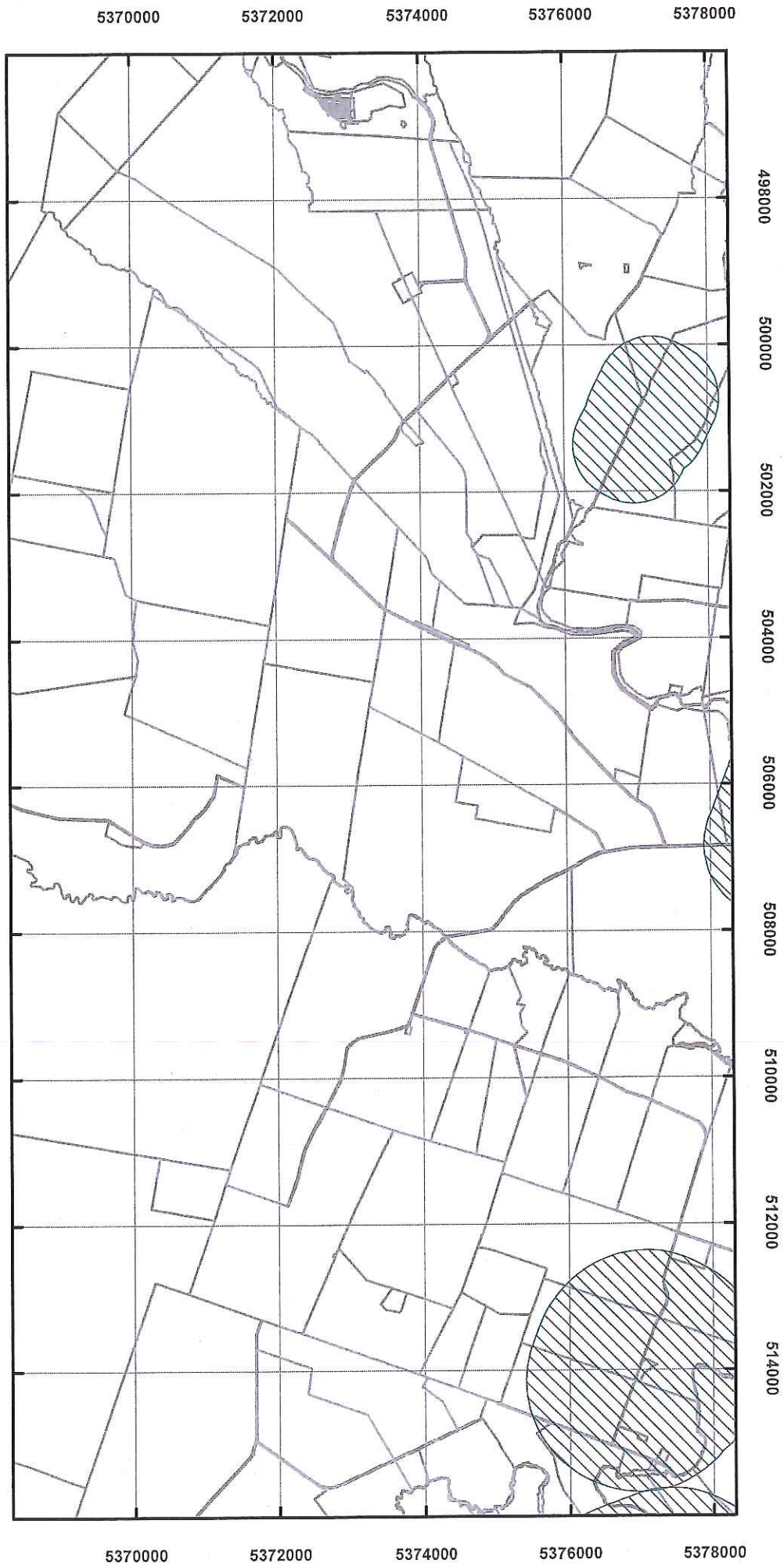


Coordinate System: GDA 94 MGA Zone 55  
 Base data from theLIST, State of Tasmania  
 Land Title data current as of 18/07/16  
 Disclaimer: Before taking any action based on data shown on this map, it should first be verified with the relevant council.





Date: 12/06/2019



# Tasmanian Planning Scheme - North Midlands C9.0 Attenuation and C14.0 Potentially Contaminated Land



**Legend**

-  LGA Boundary
-  Attenuation area
-  Potentially contaminated land
-  Land Titles



**Map 12 of 26**

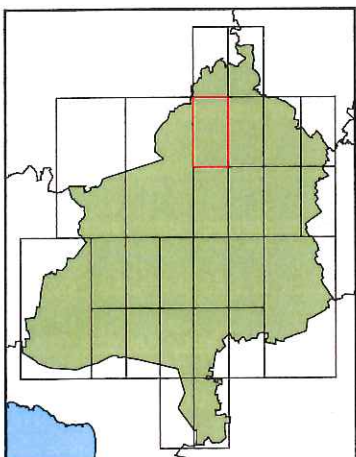
Coordinate System: GDA 94 MGA Zone 55

Base data from the LST, State of Tasmania

Land Title data current as of 18/07/16

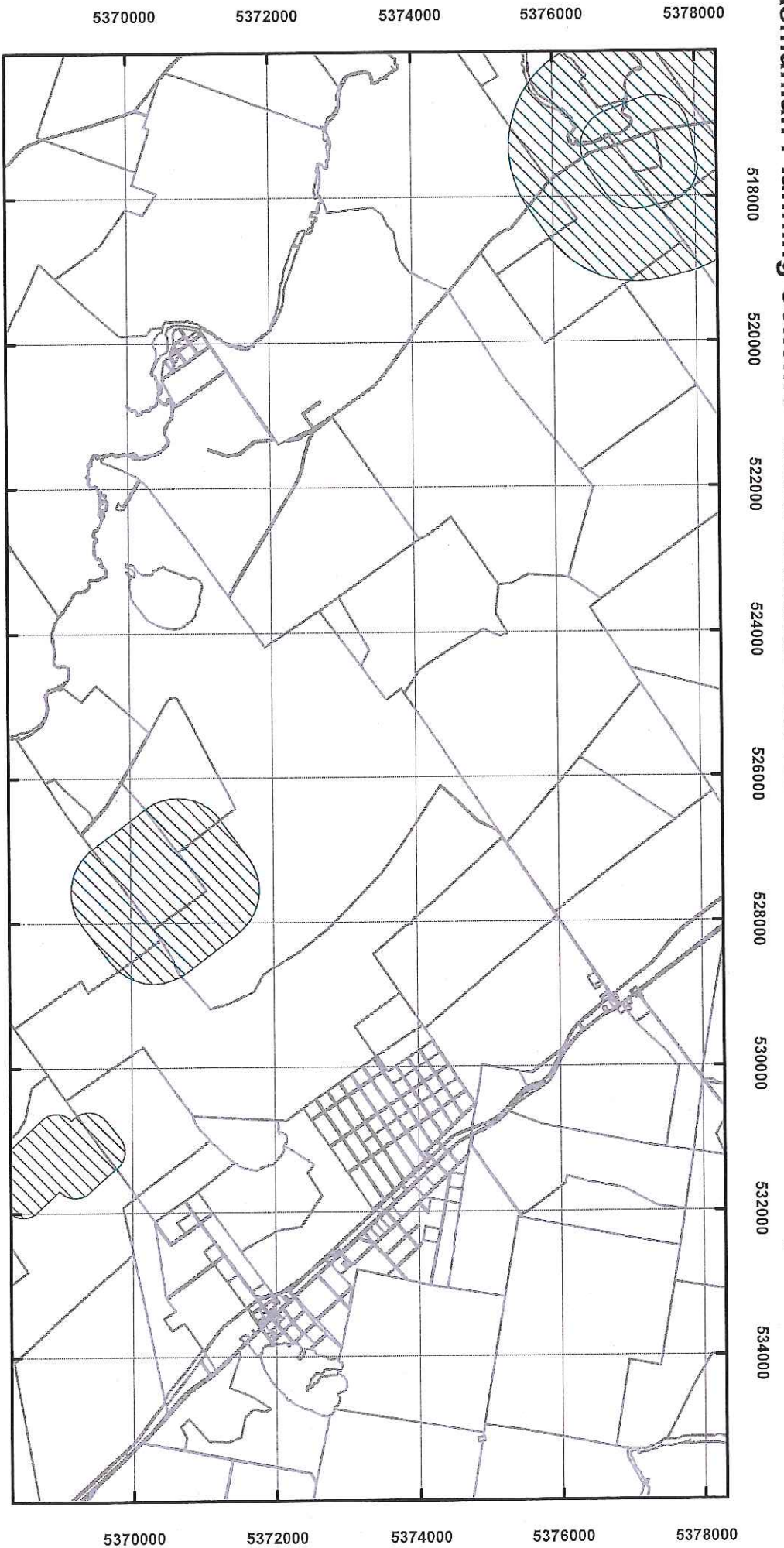
Disclaimer: Before taking any action based on data shown on this map, it should first be verified with the relevant council.

Date: 12/06/2019





# Tasmanian Planning Scheme - North Midlands C9.0 Attenuation and C14.0 Potentially Contaminated Land



**Legend**

-  LGA Boundary
-  Attenuation area
-  Potentially contaminated land
-  Land Titles

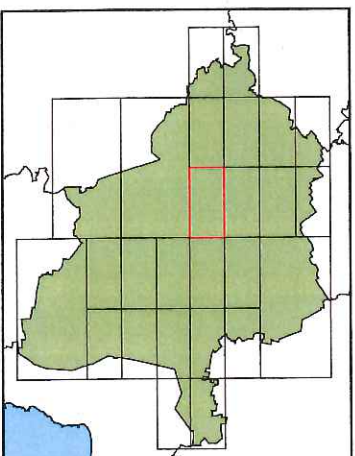


**Map 13 of 26**

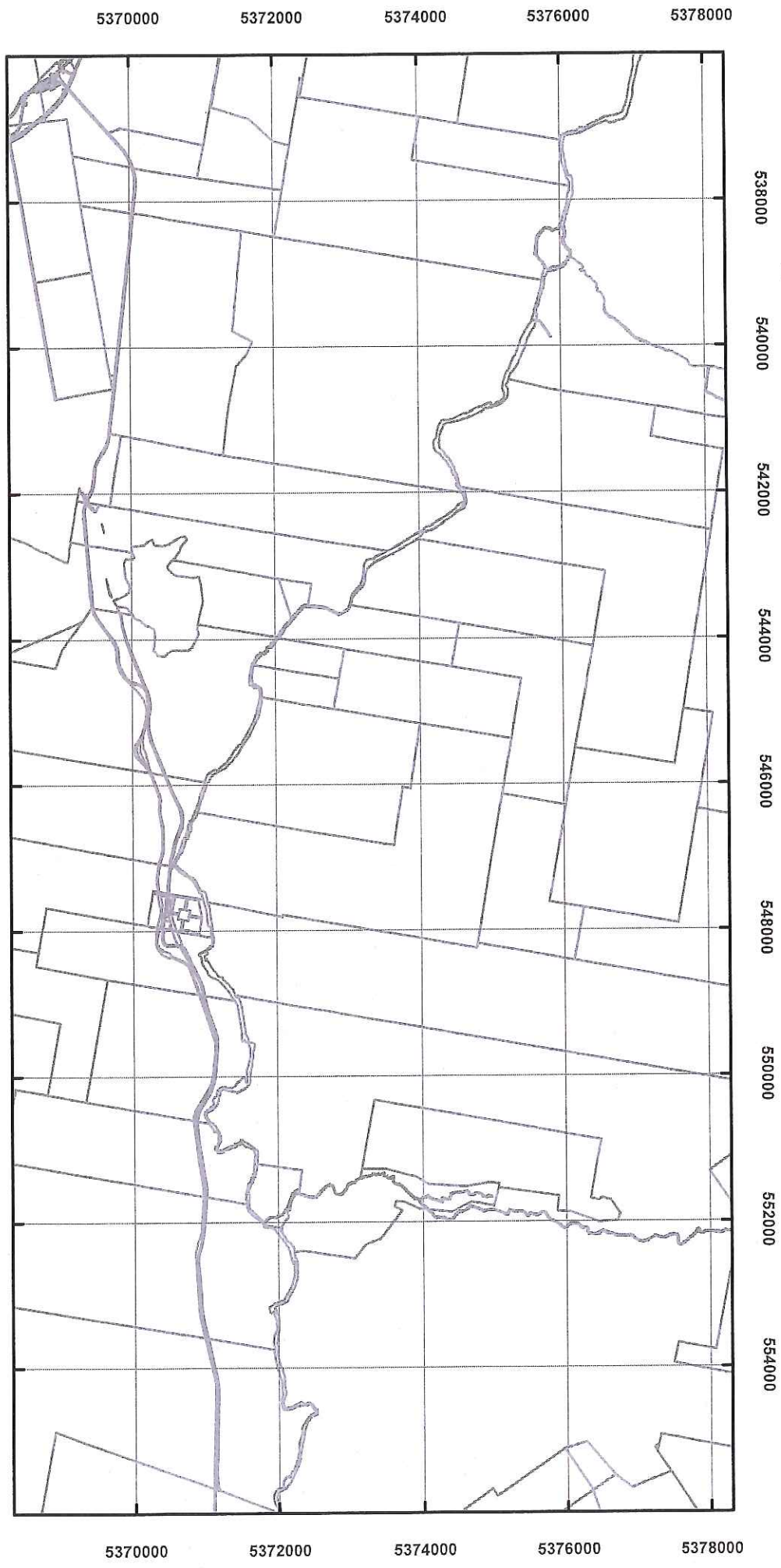


Coordinate System: GDA 94 MGA Zone 55  
 Base data from the LIST, State of Tasmania  
 Land Title data current as of 18/07/16  
 Disclaimer: Before taking any action based on data shown on this map, it should first be verified with the relevant council.

Date: 12/06/2019



# Tasmanian Planning Scheme - North Midlands C9.0 Attenuation and C14.0 Potentially Contaminated Land



**Legend**

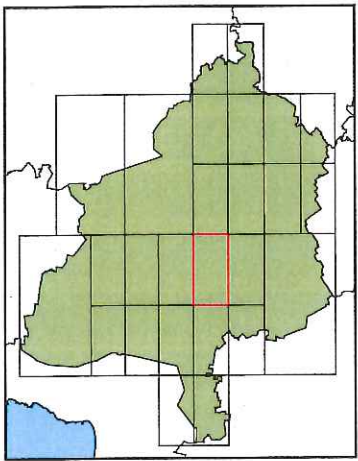
-  LGA Boundary
-  Potentially contaminated land
-  Attenuation area
-  Land Titles



**Map 14 of 26**



Coordinate System: GDA 94 MGA Zone 55  
 Base data from theLIST, State of Tasmania  
 Land Title data current as of 18/07/16  
 Disclaimer: Before taking any action based on data shown on this map, it should first be verified with the relevant council.  
 Date: 12/06/2019





# Tasmanian Planning Scheme - North Midlands C9.0 Attenuation and C14.0 Potentially Contaminated Land





5370000 5372000 5374000 5376000 5378000

558000 560000 562000 564000 566000 568000 570000 572000 574000



5370000 5372000 5374000 5376000 5378000

**Legend**

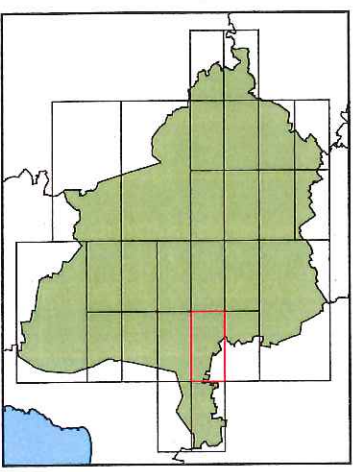
-  LGA Boundary
-  Attenuation area
-  Potentially contaminated land
-  Land Titles



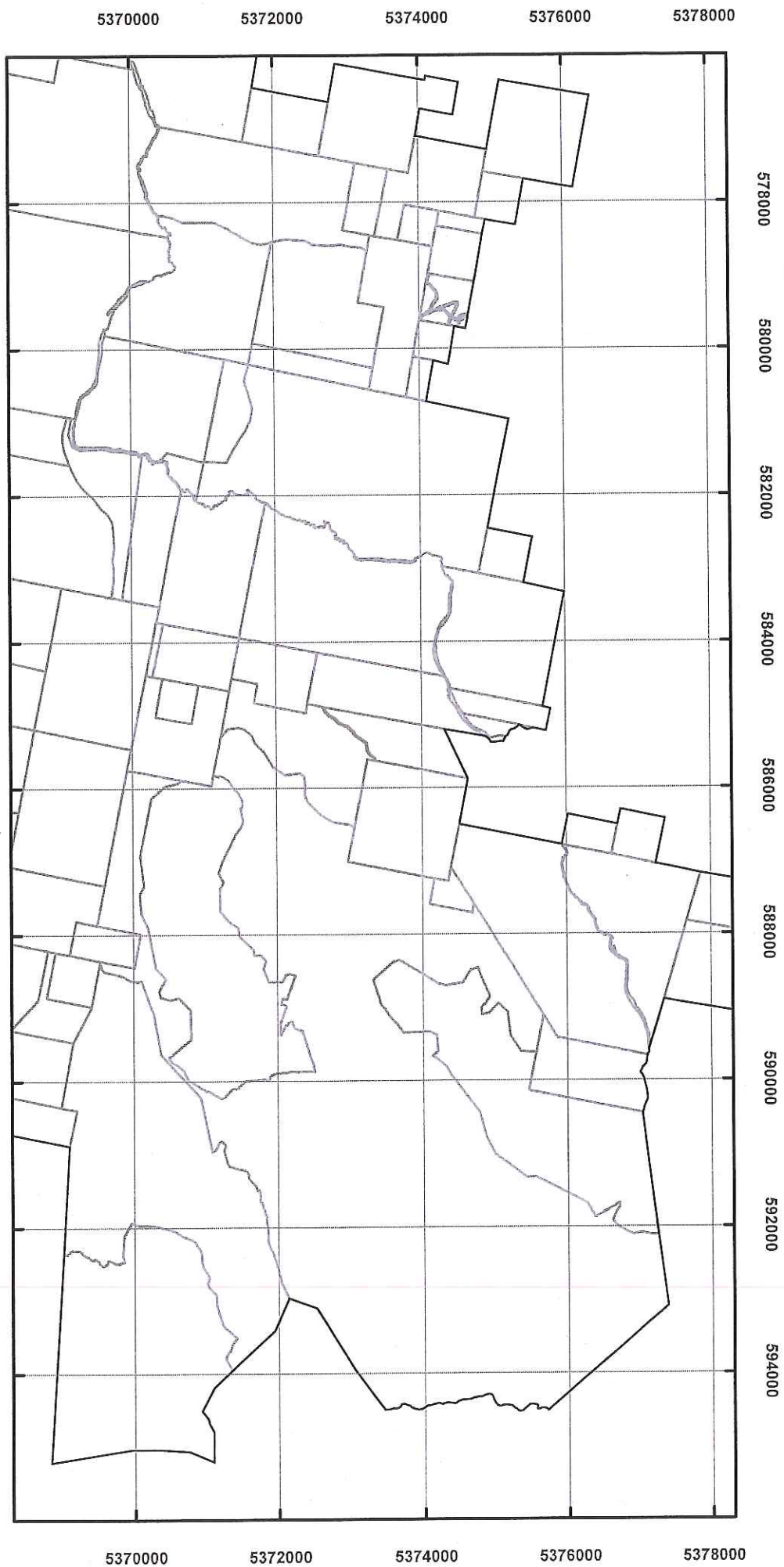
**Map 15 of 26**



Coordinate System: GDA 94 MGA Zone 55  
 Base data from theLIST, State of Tasmania  
 Land Title data current as of 18/07/16  
 Disclaimer: Before taking any action based on data shown on this map, it should first be verified with the relevant council.



# Tasmanian Planning Scheme - North Midlands C9.0 Attenuation and C14.0 Potentially Contaminated Land



**Legend**

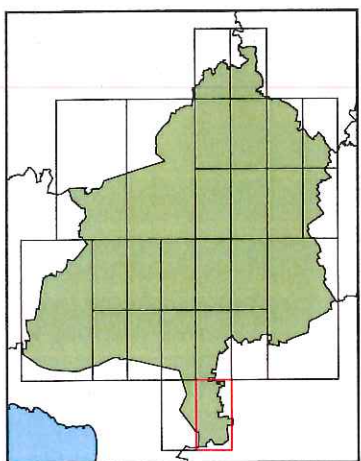
-  LGA Boundary
-  Attenuation area
-  Potentially contaminated land
-  Land Titles



**Map 16 of 26**

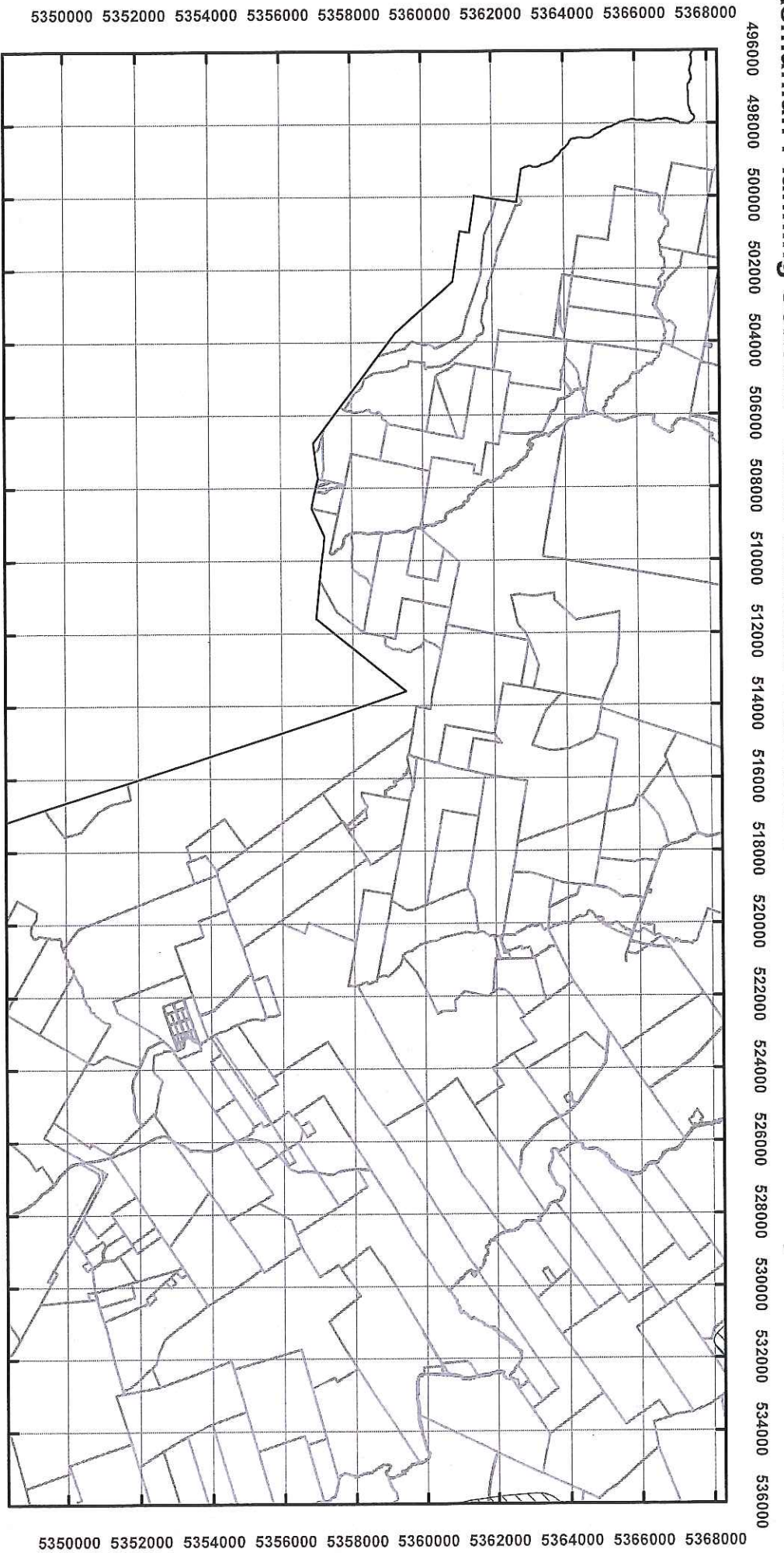


Coordinate System: GDA 94 MGA Zone 55  
 Base data from theLIST, State of Tasmania  
 Land Title data current as of 18/07/16  
 Disclaimer: Before taking any action based on data shown on this map, it should first be verified with the relevant council.  
 Date: 12/06/2019





# Tasmanian Planning Scheme - North Midlands C9.0 Attenuation and C14.0 Potentially Contaminated Land



**Legend**

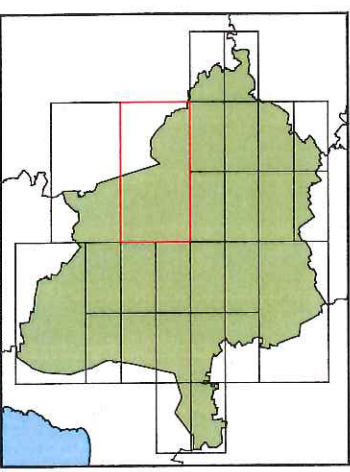
-  LGA Boundary
-  Attenuation area
-  Potentially contaminated land
-  Land Titles



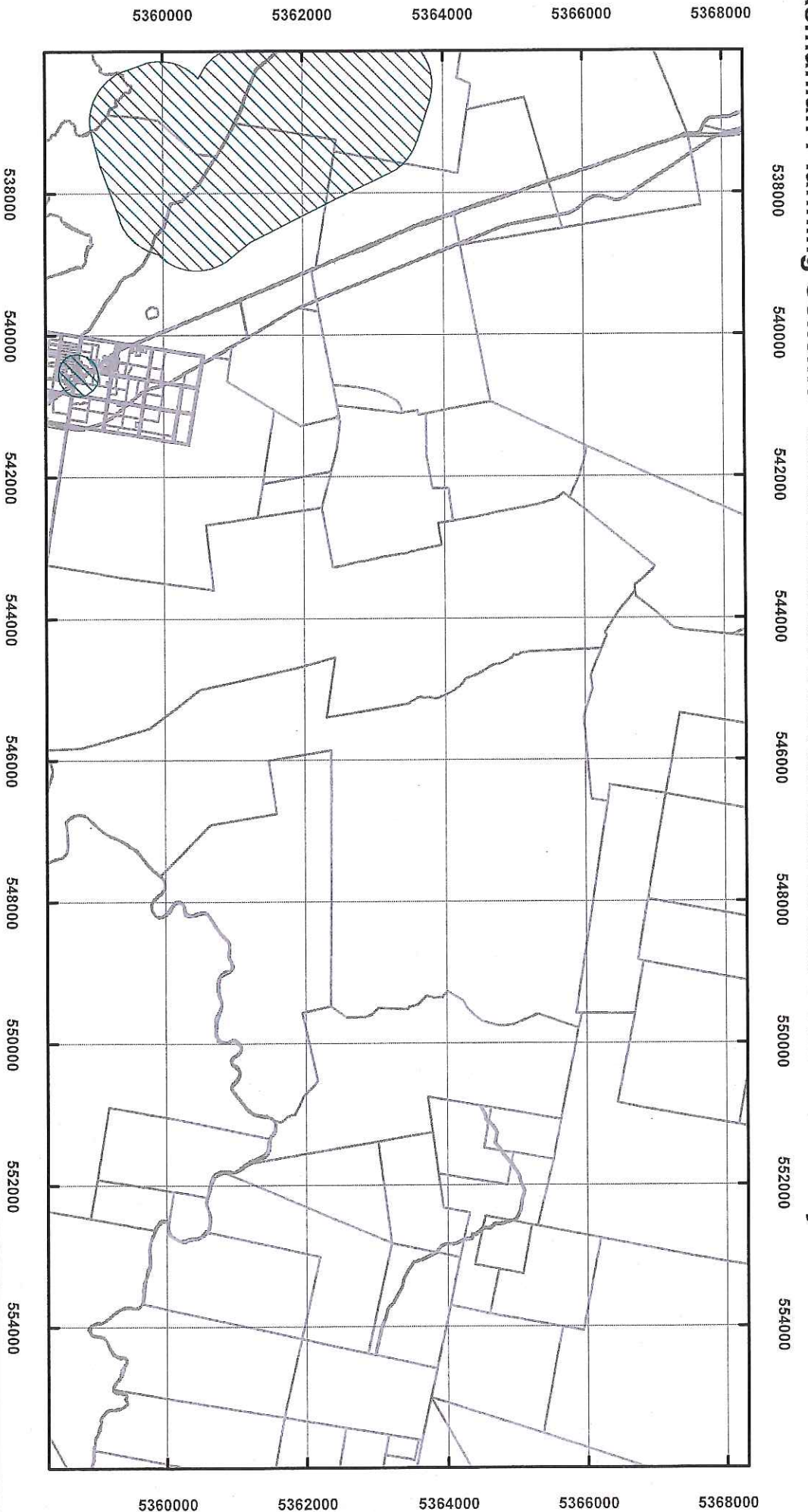
**Map 17 of 26**



Coordinate System: GDA 94 MGA Zone 55  
 Base data from theLIST, State of Tasmania  
 Land Title data current as of 18/07/16  
 Disclaimer: Before taking any action based on data shown on this map, it should first be verified with the relevant council.  
 Date: 12/06/2019



# Tasmanian Planning Scheme - North Midlands C9.0 Attenuation and C14.0 Potentially Contaminated Land



**Map 18 of 26**

0 1,250 2,500 5,000 M



### Legend

- LGA Boundary
- Attenuation area
- Potentially contaminated land
- Land Titles

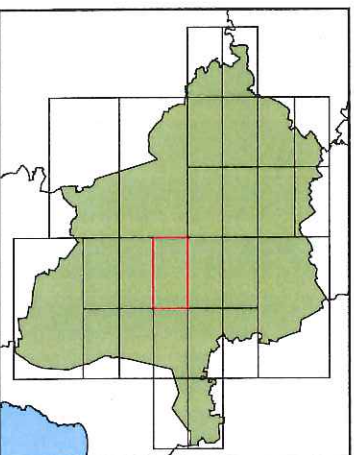
Coordinate System: GDA 94 MGA Zone 55

Base data from theLIST, State of Tasmania

Land Title data current as of 18/07/16

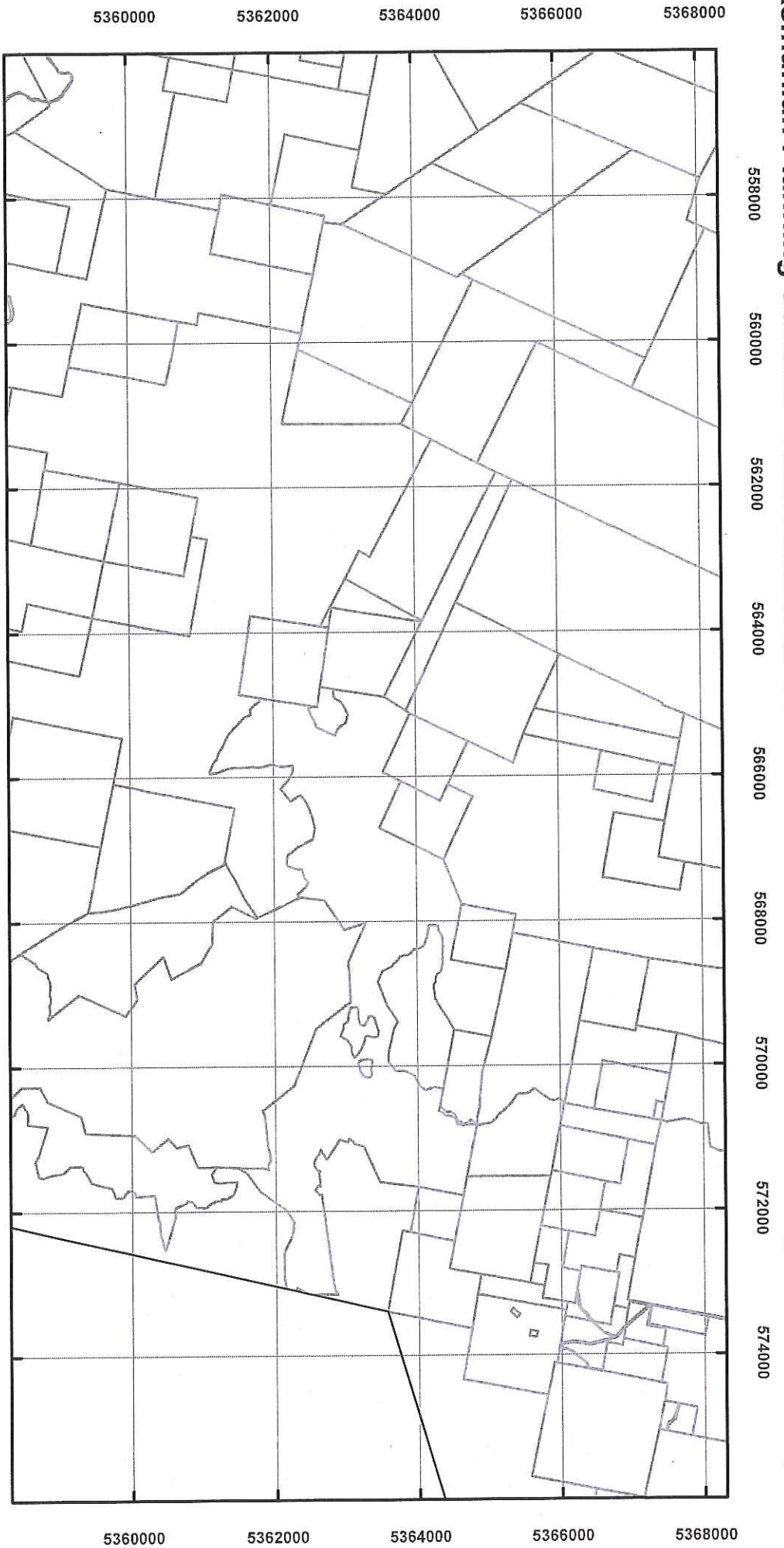
Disclaimer: Before taking any action based on data shown on this map, it should first be verified with the relevant council.

Date: 12/06/2019





# Tasmanian Planning Scheme - North Midlands C9.0 Attenuation and C14.0 Potentially Contaminated Land



**Legend**

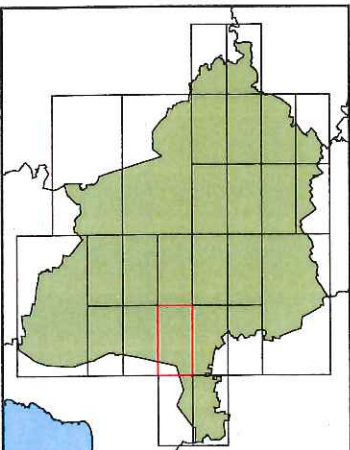
-  LGA Boundary
-  Attenuation area
-  Potentially contaminated land
-  Land Titles



**Map 19 of 26**



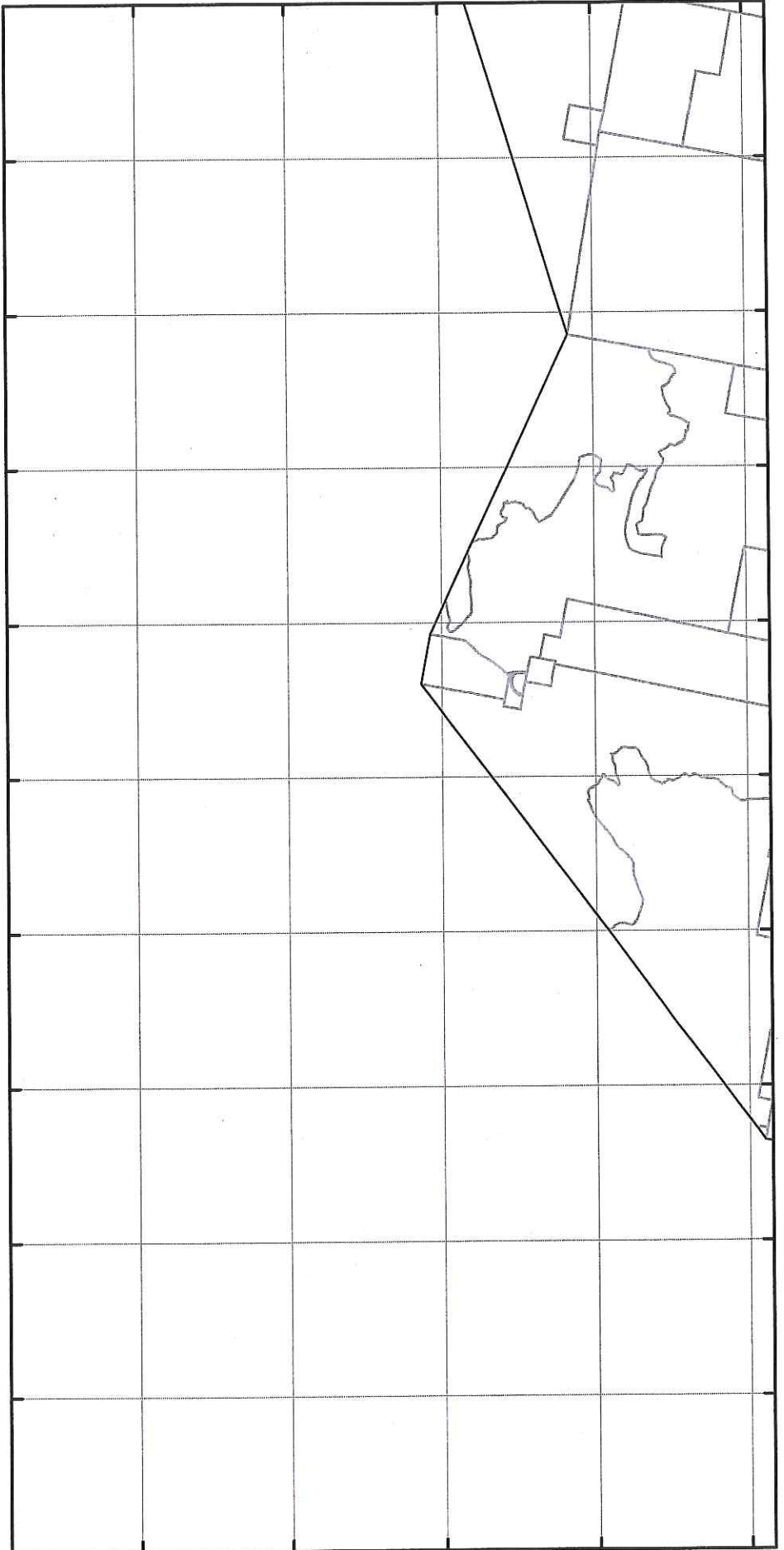
Coordinate System: GDA 94 MGA Zone 55  
 Base data from the LIST, State of Tasmania  
 Land Title data current as of 18/07/16  
 Disclaimer: Before taking any action based on data shown on this map, it should first be verified with the relevant council.  
 Date: 12/06/2019



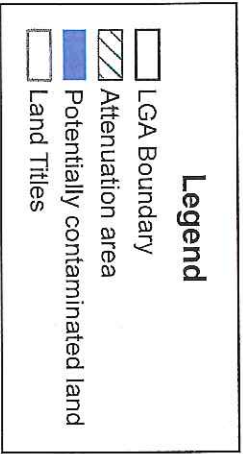
# Tasmanian Planning Scheme - North Midlands C9.0 Attenuation and C14.0 Potentially Contaminated Land

5360000 5362000 5364000 5366000 5368000

578000 580000 582000 584000 586000 588000 590000 592000 594000



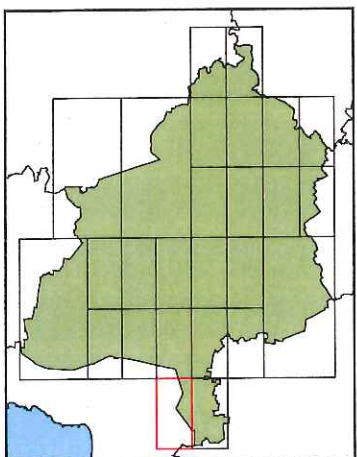
5360000 5362000 5364000 5366000 5368000



**Map 20 of 26**

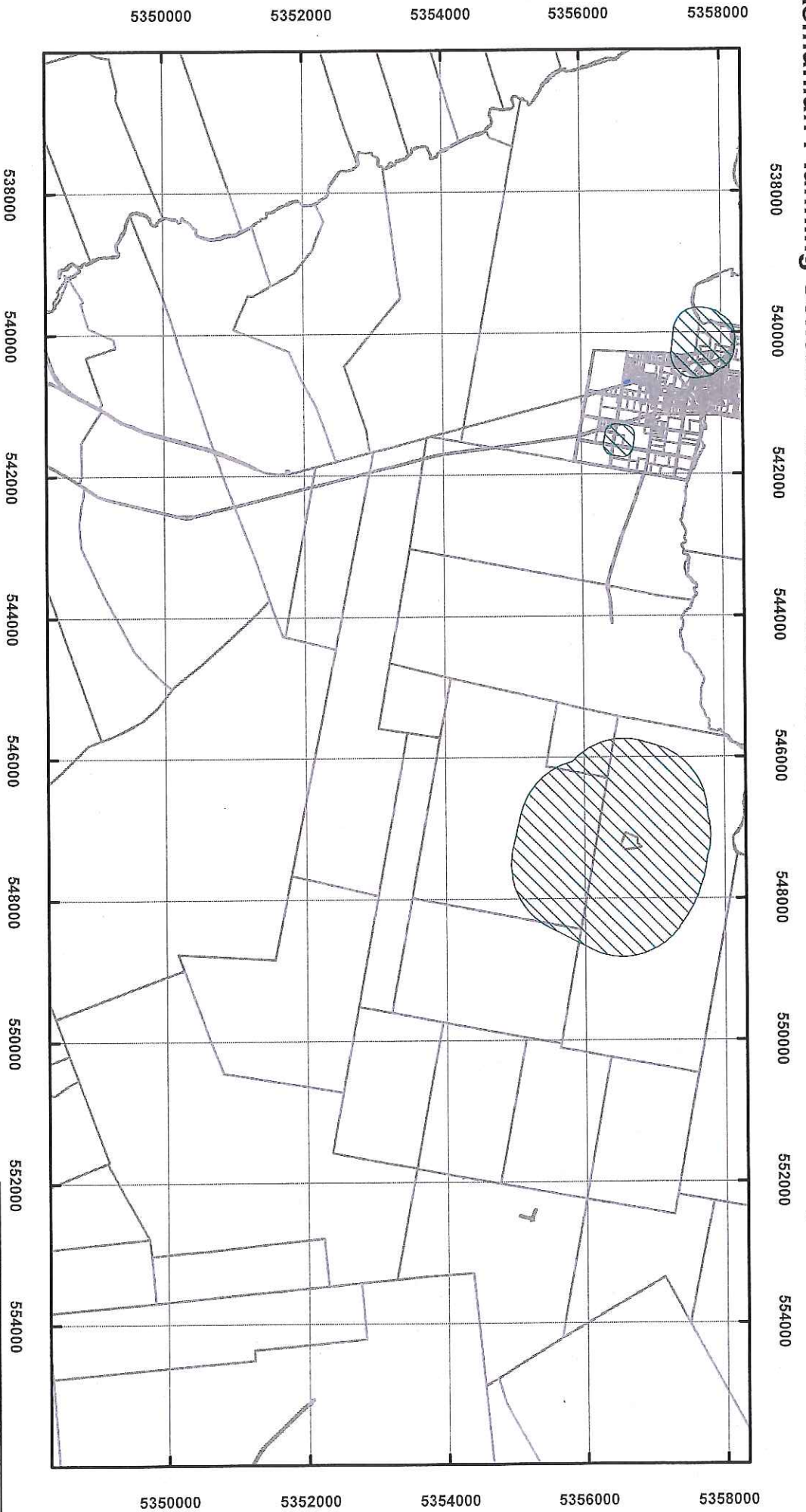


Coordinate System: GDA 94 MGA Zone 55  
 Base data from the LST, State of Tasmania  
 Land Title data current as of 18/07/16  
 Disclaimer: Before taking any action based on data shown on this map, it should first be verified with the relevant council.









# Tasmanian Planning Scheme - North Midlands C9.0 Attenuation and C14.0 Potentially Contaminated Land



**Legend**

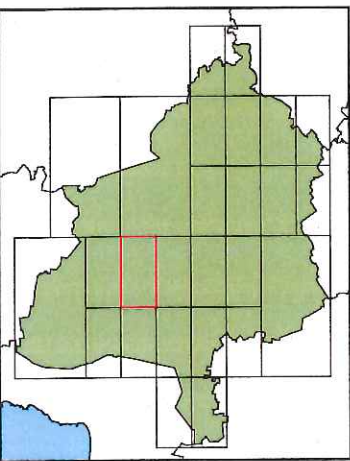
-  LGA Boundary
-  Attenuation area
-  Potentially contaminated land
-  Land Titles



**Map 21 of 26**



Coordinate System: GDA 94 MGA Zone 55  
 Base data from theLIST, State of Tasmania  
 Land Title data current as of 18/07/16  
 Disclaimer: Before taking any action based on data shown on this map, it should first be verified with the relevant council.  
 Date: 12/06/2019



# Tasmanian Planning Scheme - North Midlands C9.0 Attenuation and C14.0 Potentially Contaminated Land



**Legend**

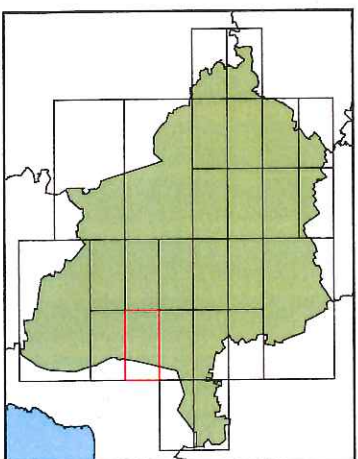
-  LGA Boundary
-  Attenuation area
-  Potentially contaminated land
-  Land Titles



**Map 22 of 26**



Coordinate System: GDA 94 MGA Zone 55  
 Base data from theLIST, State of Tasmania  
 Land Title data current as of 18/07/16  
 Disclaimer: Before taking any action based on data shown on this map, it should first be verified with the relevant council.  
 Date: 12/06/2019

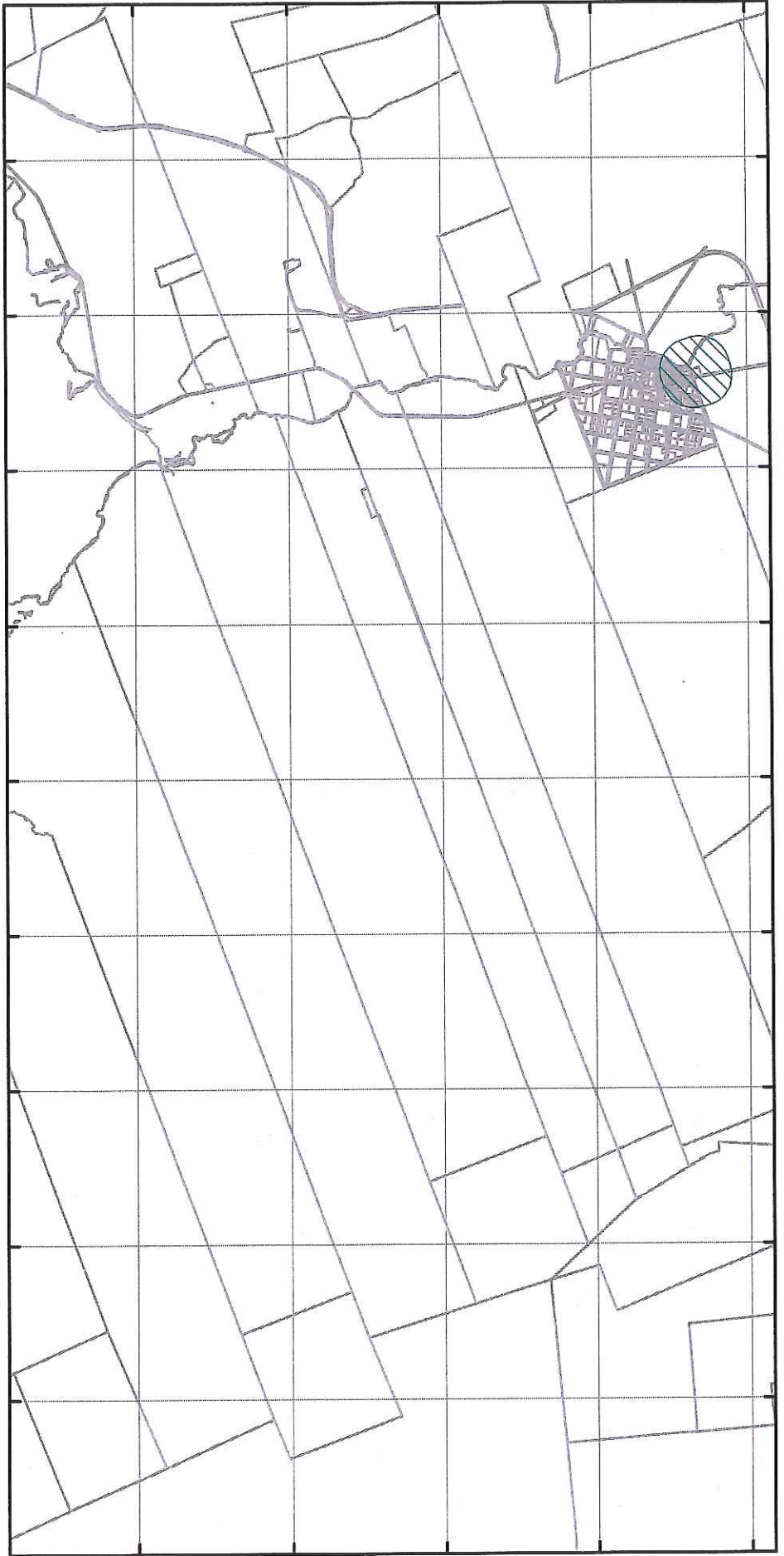




# Tasmanian Planning Scheme - North Midlands C9.0 Attenuation and C14.0 Potentially Contaminated Land





5340000 5342000 5344000 5346000 5348000

538000 540000 542000 544000 546000 548000 550000 552000 554000



5340000 5342000 5344000 5346000 5348000

**Legend**

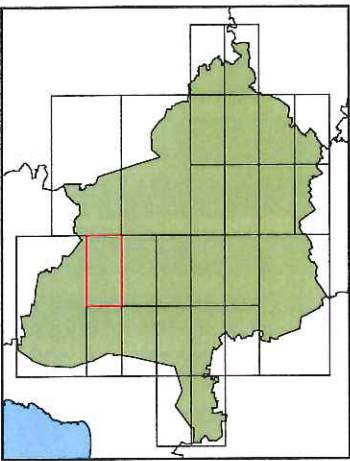
-  LGA Boundary
-  Attenuation area
-  Potentially contaminated land
-  Land Titles



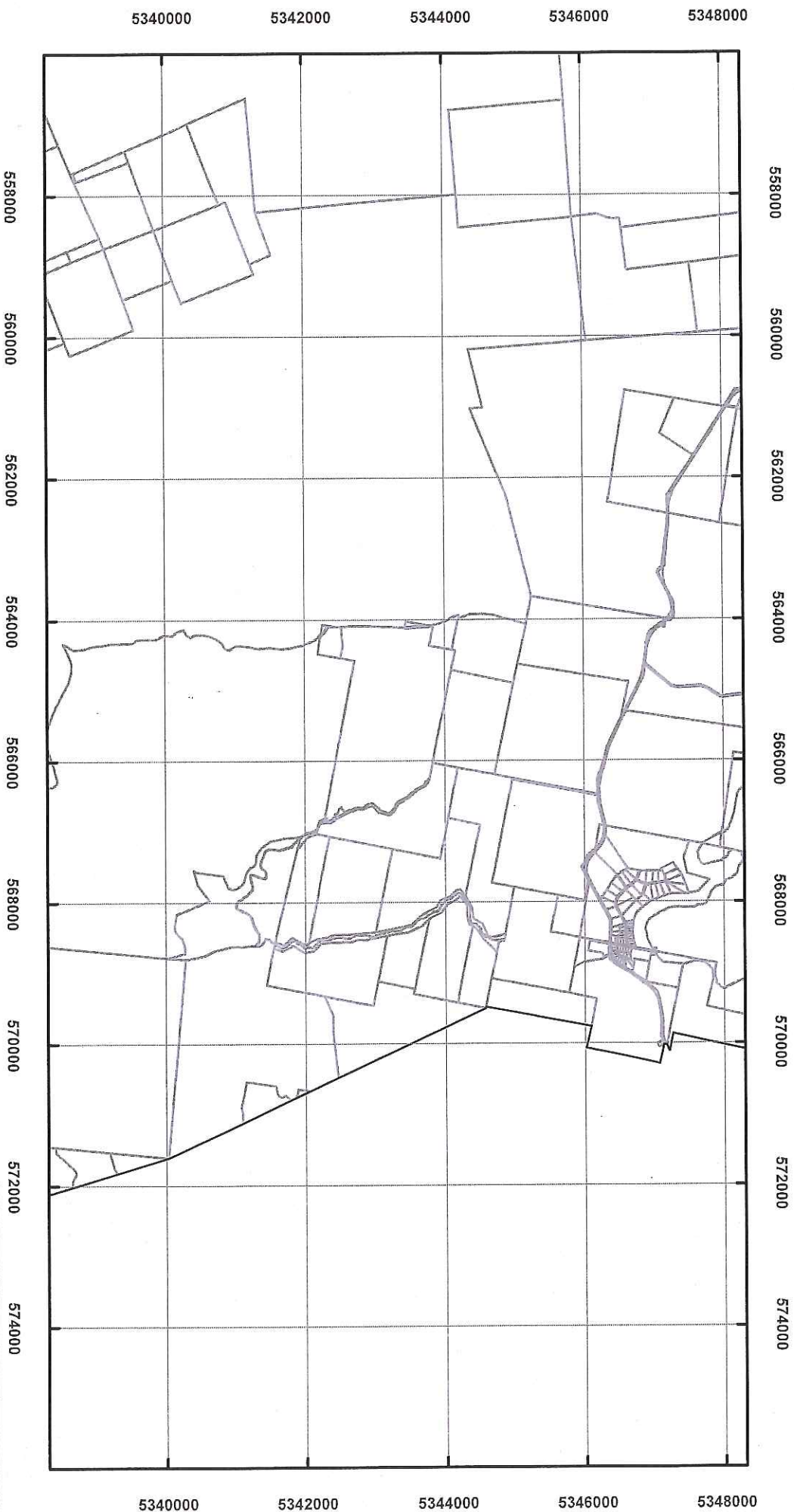
**Map 23 of 26**



Coordinate System: GDA 94 MGA Zone 55  
 Base data from the LIST, State of Tasmania  
 Land Title data current as of 18/07/16  
 Disclaimer: Before taking any action based on data shown on this map, it should first be verified with the relevant council.  
 Date: 12/06/2019



# Tasmanian Planning Scheme - North Midlands C9.0 Attenuation and C14.0 Potentially Contaminated Land



**Legend**

-  LGA Boundary
-  Attenuation area
-  Potentially contaminated land
-  Land Titles



**Map 24 of 26**

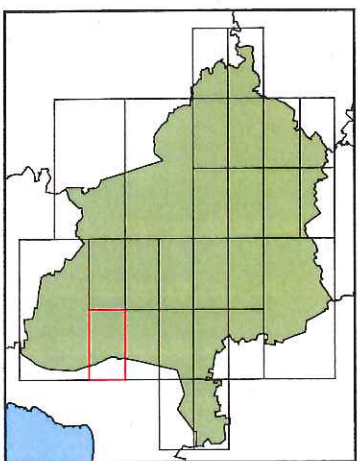
Coordinate System: GDA 94 MGA Zone 55

Base data from the LIST, State of Tasmania

Land Title data current as of 18/07/16

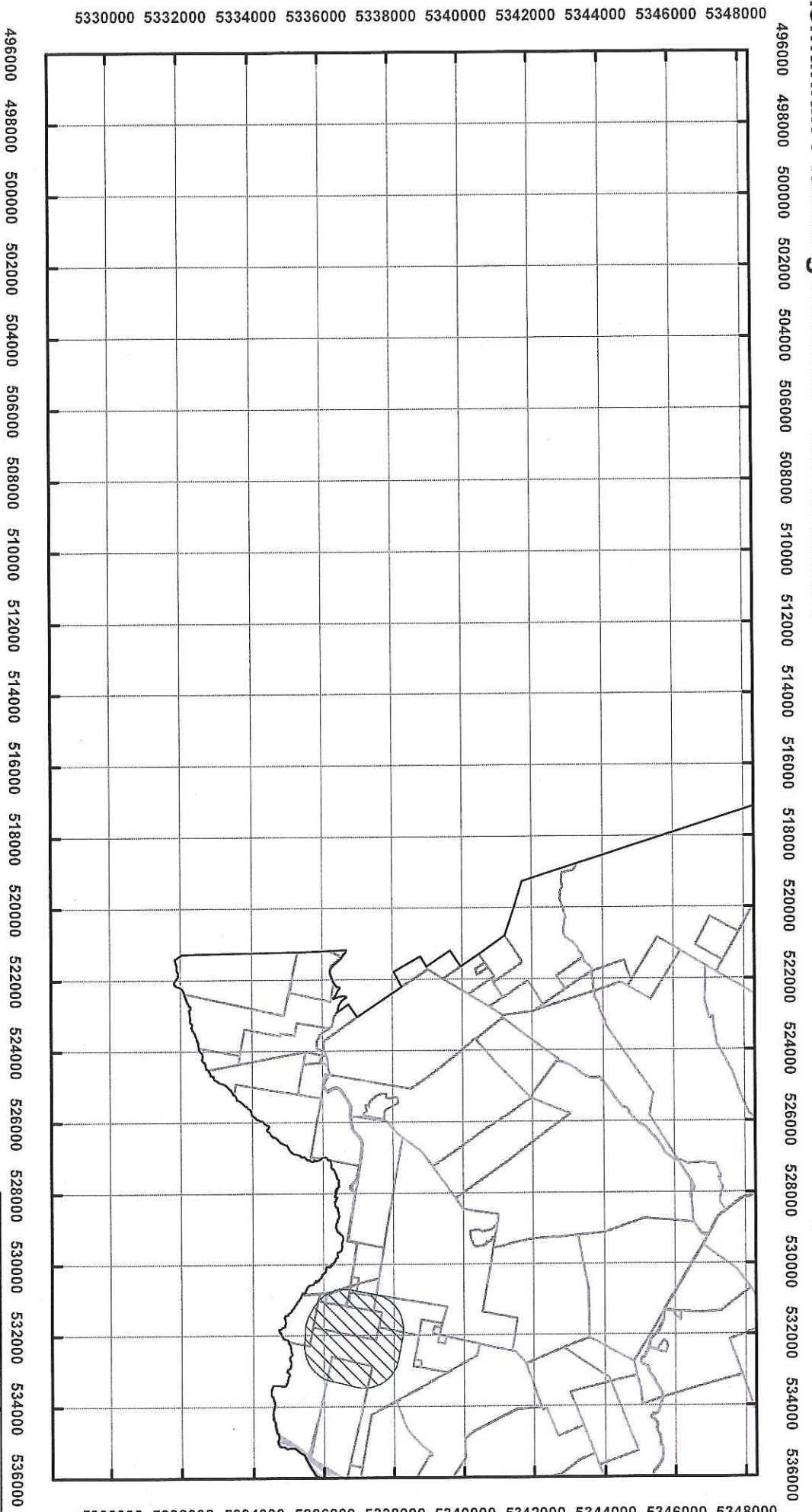
Disclaimer: Before taking any action based on data shown on this map, it should first be verified with the relevant council.

Date: 12/06/2019





# Tasmanian Planning Scheme - North Midlands C9.0 Attenuation and C14.0 Potentially Contaminated Land



**Legend**

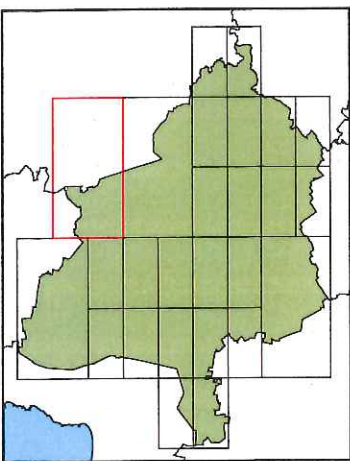
-  LGA Boundary
-  Attenuation area
-  Potentially contaminated land
-  Land Titles



**Map 25 of 26**



Coordinate System: GDA 94 MGA Zone 55  
 Base data from theLIST, State of Tasmania  
 Land Title data current as of 18/07/16  
 Disclaimer: Before taking any action based on data shown on this map, it should first be verified with the relevant council.



Date: 12/06/2019

# Tasmanian Planning Scheme - North Midlands C9.0 Attenuation and C14.0 Potentially Contaminated Land

5320000 5322000 5324000 5326000 5328000 5330000 5332000 5334000 5336000 5338000

536000 538000 540000 542000 544000 546000 548000 550000 552000 554000 556000 558000 560000 562000 564000 566000 568000 570000 572000 574000 576000



5320000 5322000 5324000 5326000 5328000 5330000 5332000 5334000 5336000 5338000

536000 538000 540000 542000 544000 546000 548000 550000 552000 554000 556000 558000 560000 562000 564000 566000 568000 570000 572000 574000 576000



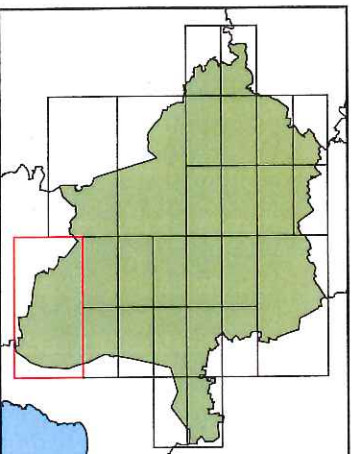
**Map 26 of 26**

0 2,500 5,000 10,000 M



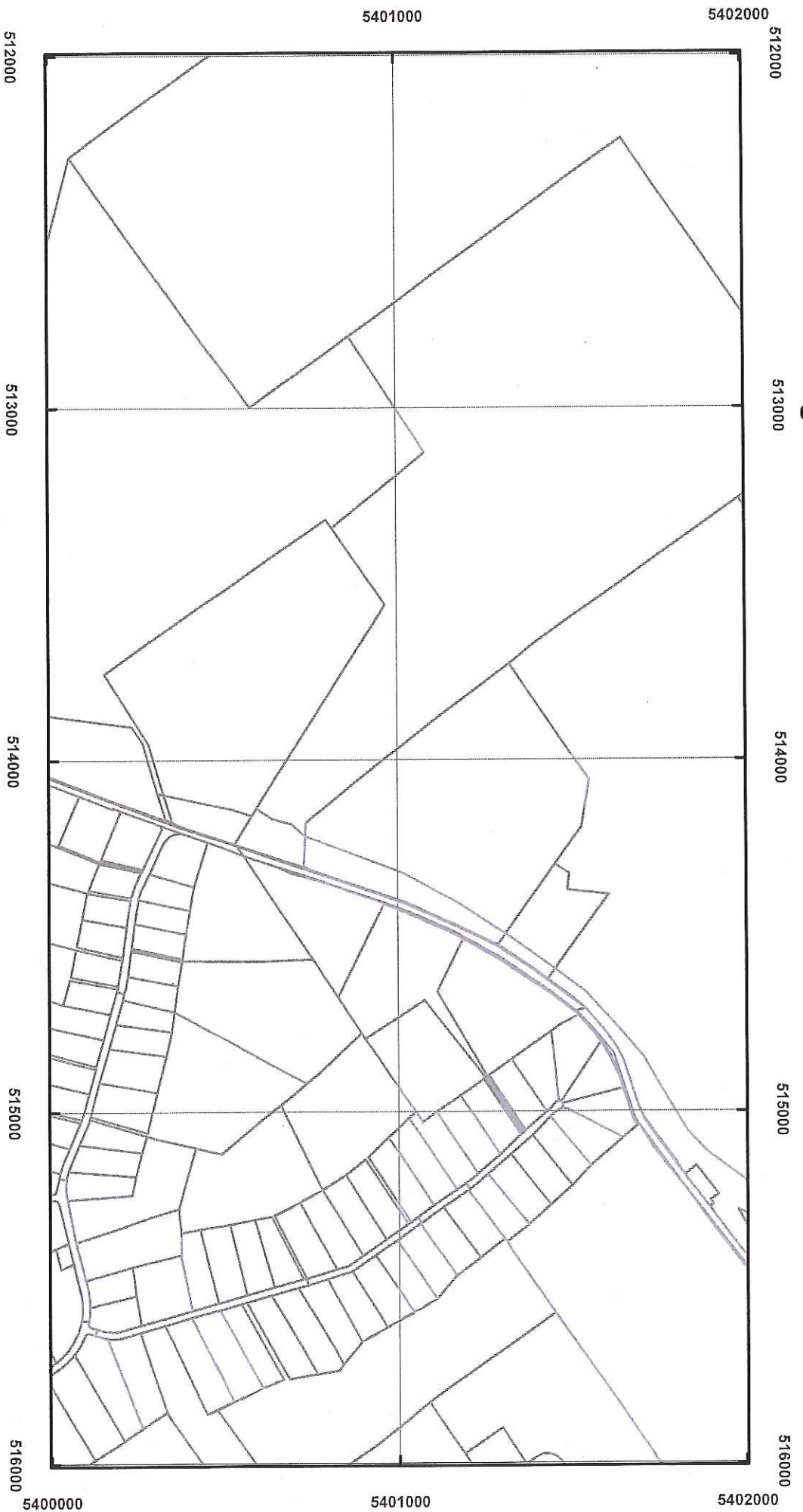
Coordinate System: GDA 94 MGA Zone 55  
 Base data from the LIST, State of Tasmania  
 Land Title data current as of 18/07/16  
 Disclaimer: Before taking any action based on data shown on this map, it should first be verified with the relevant council.

Date: 12/06/2019





# Tasmanian Planning Scheme - North Midlands C12.0 Flood-Prone Hazard Areas Code



**Legend**

-  LGA Boundary
-  Flood-prone areas
-  Land Titles



## Devon Hills



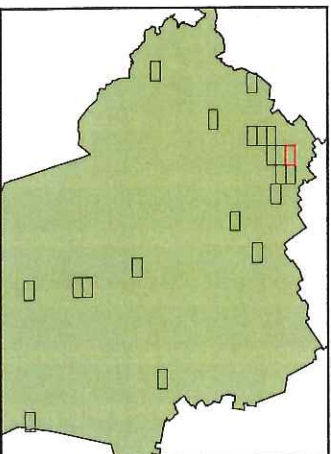
Coordinate System: GDA 94 MGA Zone 55

Base data from the LIST, State of Tasmania

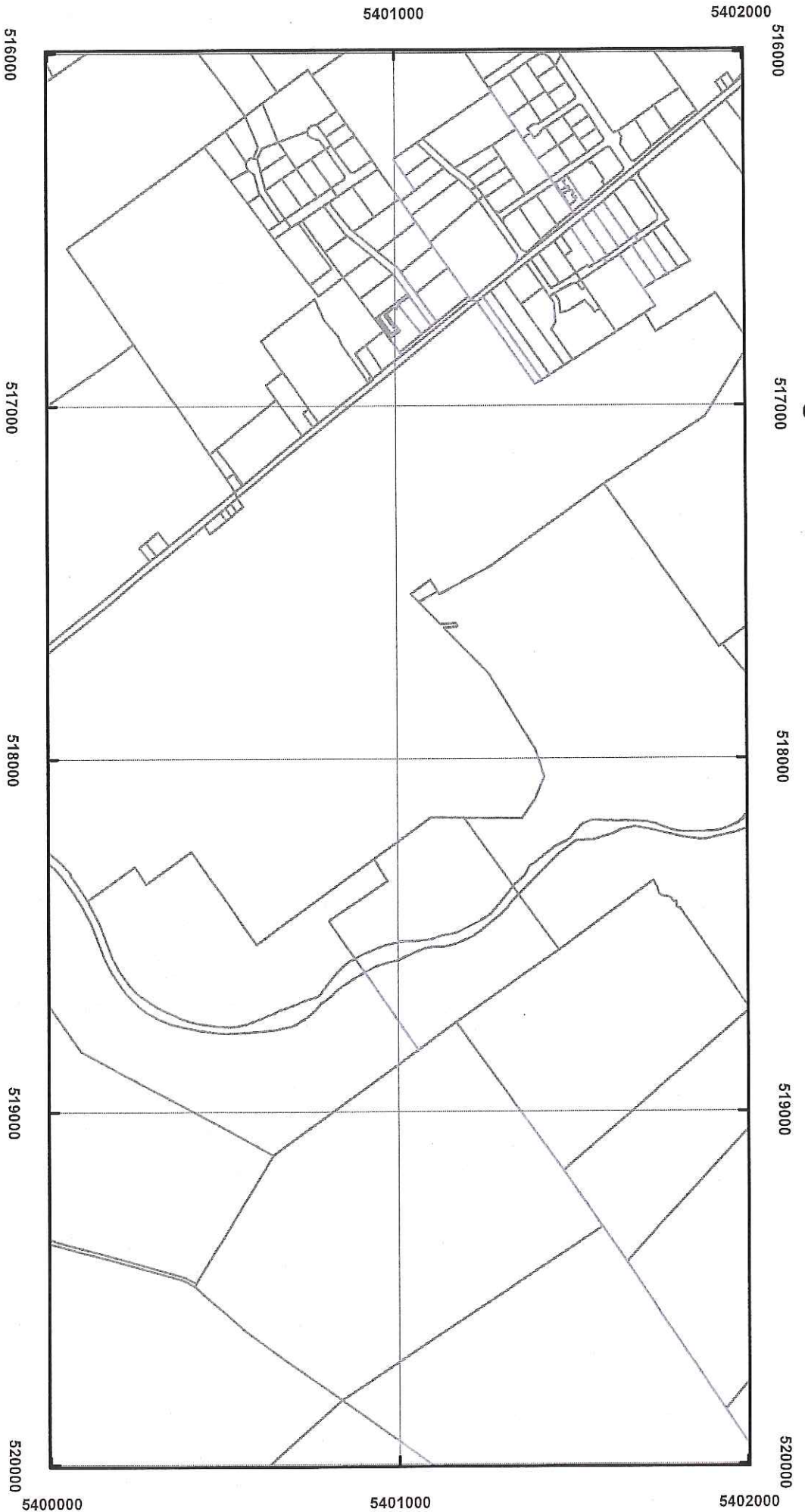
Land Title data current as of 18/07/16

Disclaimer: Before taking any action based on data shown on this map, it should first be verified with the relevant council.

Date: 12/06/2019



# Tasmanian Planning Scheme - North Midlands C12.0 Flood-Prone Hazard Areas Code



**Legend**

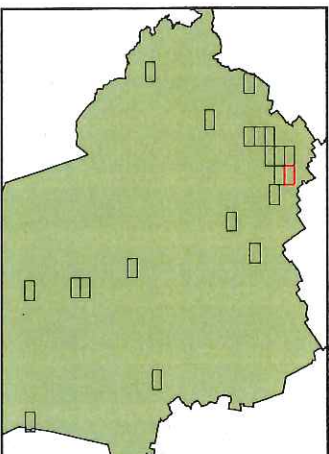
-  LGA Boundary
-  Flood-prone areas
-  Land Titles



## Launceston Airport

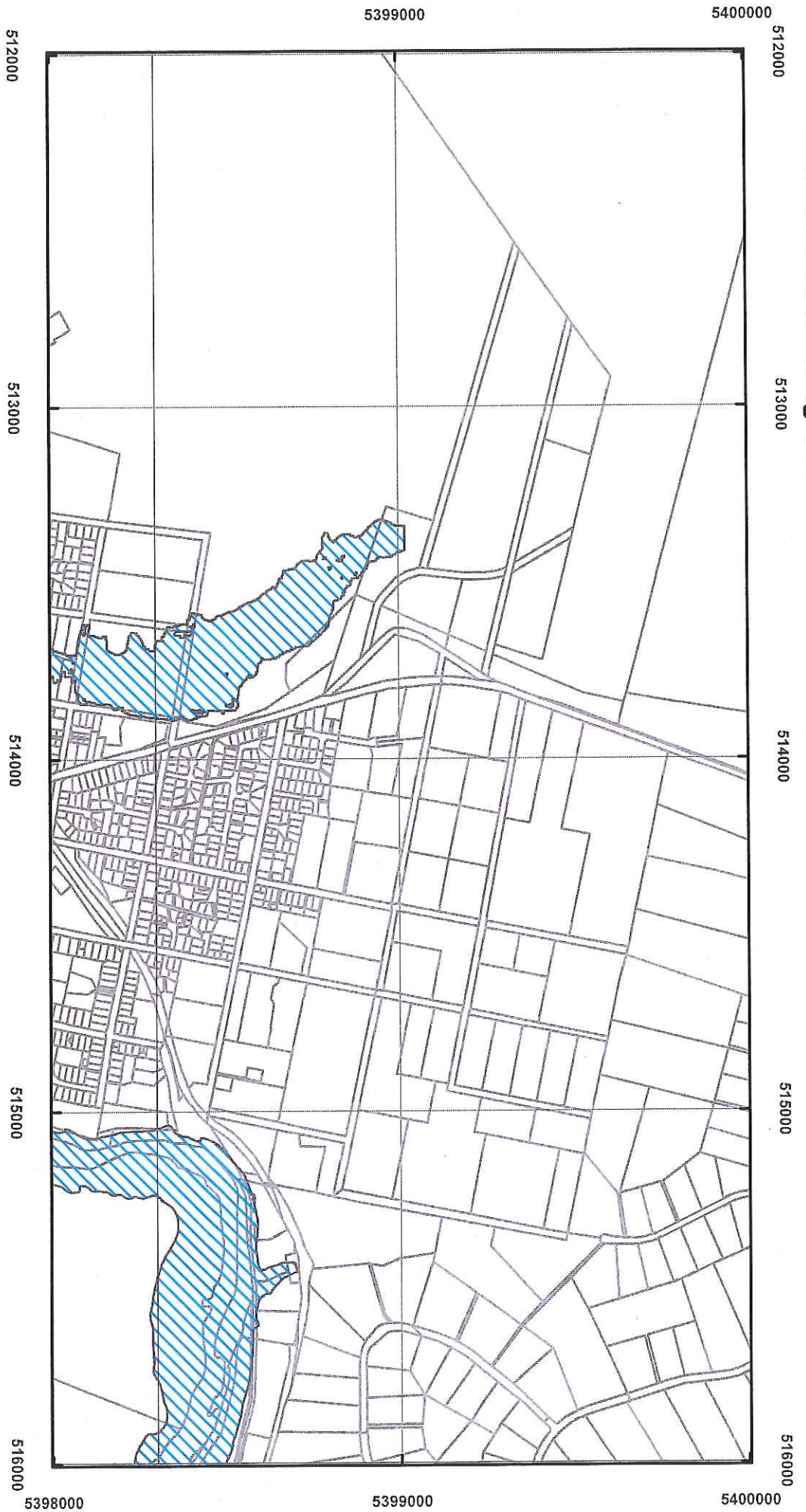


Coordinate System: GDA 94 MGA Zone 55  
 Base data from the LIST, State of Tasmania  
 Land Title data current as of 18/07/16  
 Disclaimer: Before taking any action based on data shown on this map, it should first be verified with the relevant council.  
 Date: 12/06/2019








# Tasmanian Planning Scheme - North Midlands C12.0 Flood-Prone Hazard Areas Code



**Legend**

-  LGA Boundary
-  Flood-prone areas
-  Land Titles



## Devon Hills-Perth



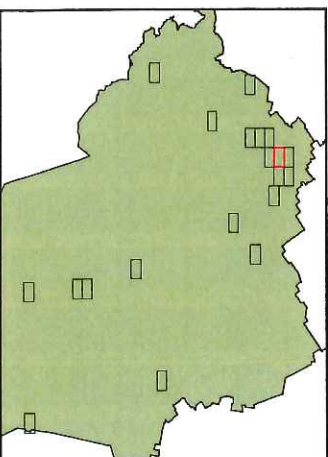
Coordinate System: GDA 94 MGA Zone 55

Base data from theLIST, State of Tasmania

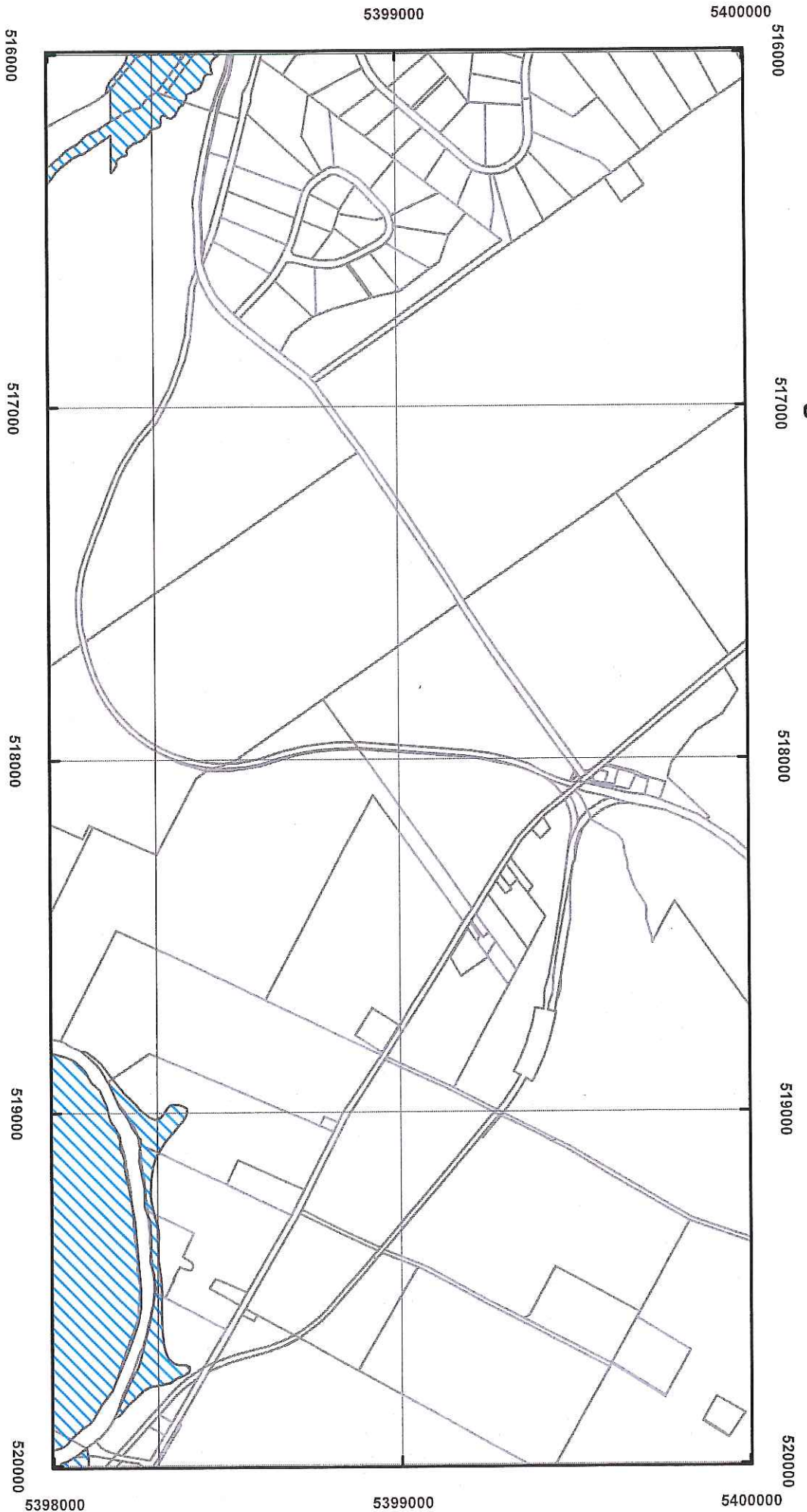
Land Title data current as of 18/07/16

Disclaimer: Before taking any action based on data shown on this map, it should first be verified with the relevant council.


Date: 12/06/2019



# Tasmanian Planning Scheme - North Midlands C12.0 Flood-Prone Hazard Areas Code



**Legend**

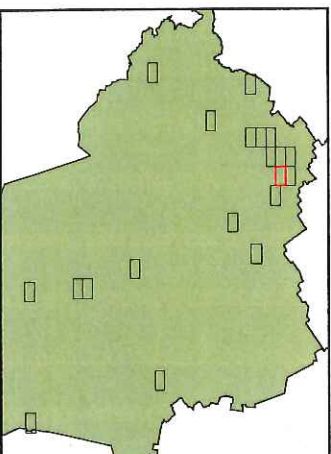
-  LGA Boundary
-  Flood-prone areas
-  Land Titles



## Western Junction

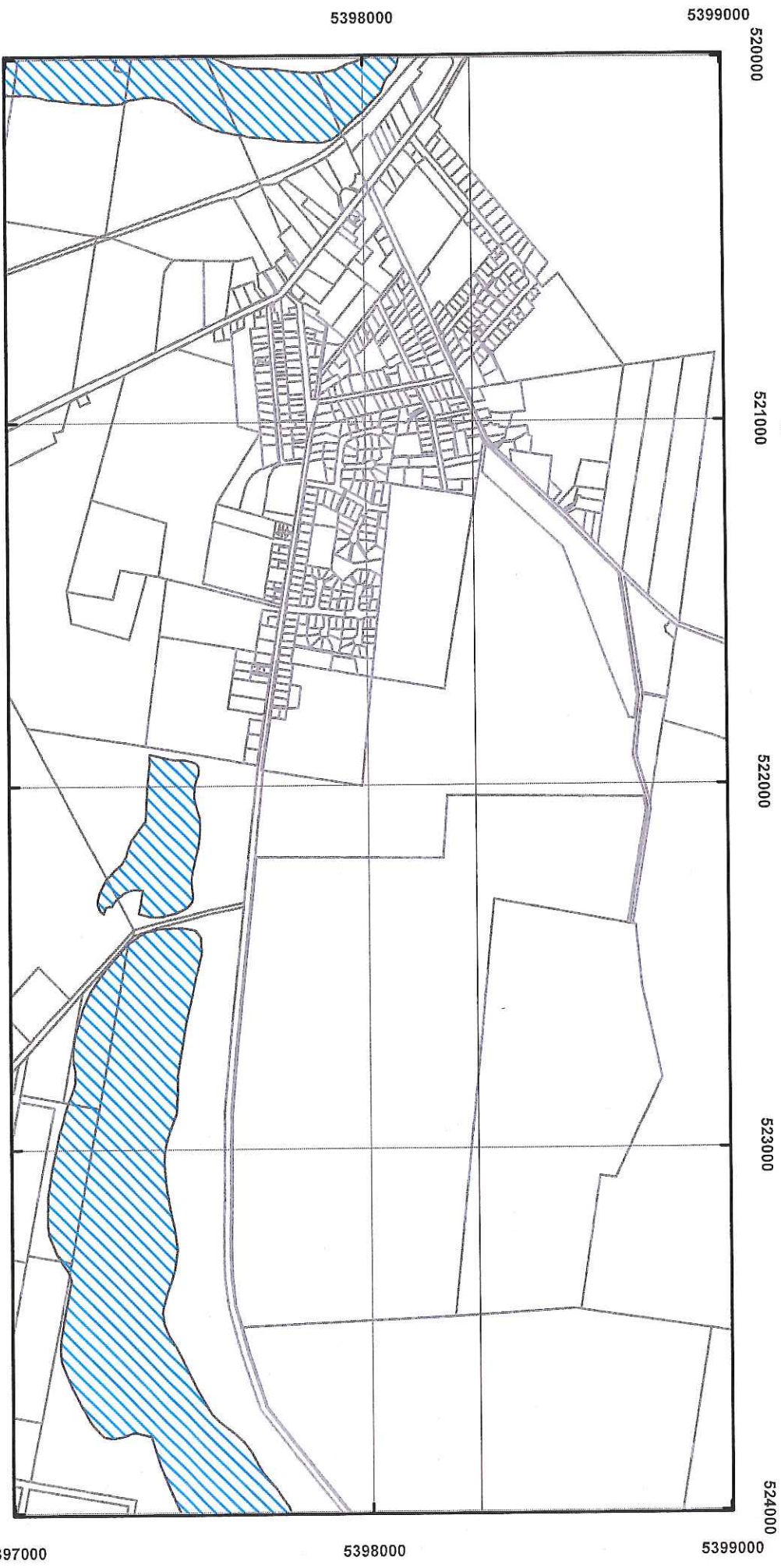


Coordinate System: GDA 94 MGA Zone 55  
 Base data from the LST, State of Tasmania  
 Land Title data current as of 18/07/16  
 Disclaimer: Before taking any action based on data shown on this map, it should first be verified with the relevant council.  
 Date: 12/06/2019





# Tasmanian Planning Scheme - North Midlands C12.0 Flood-Prone Hazard Areas Code



**Legend**

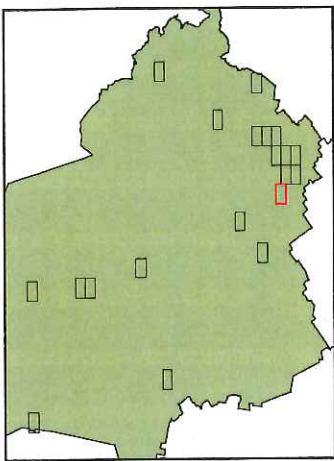
-  LGA Boundary
-  Flood-prone areas
-  Land Titles



**Evandale**

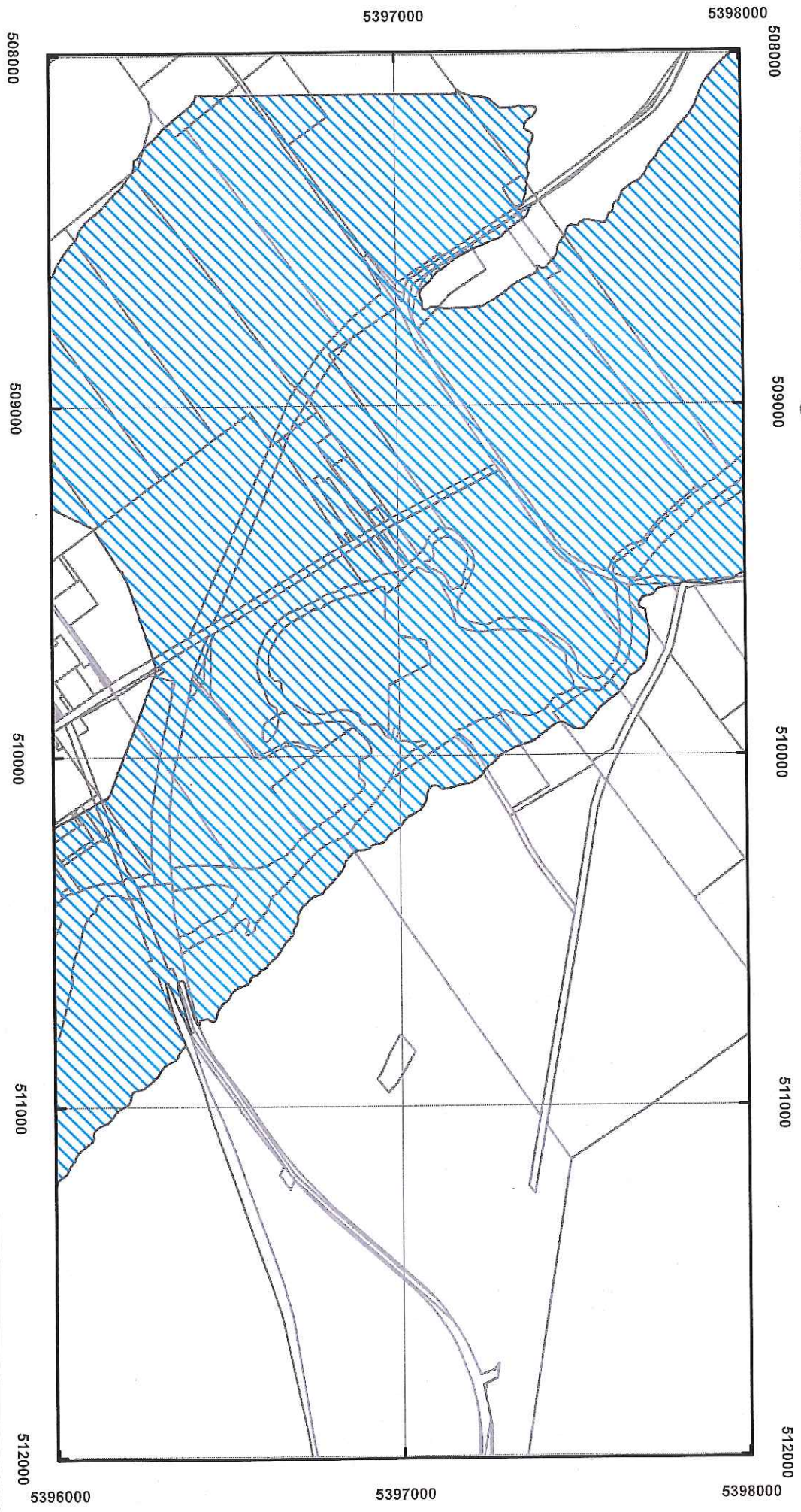


Coordinate System: GDA 94 MGA Zone 55  
 Base data from theLST, State of Tasmania  
 Land Title data current as of 18/07/16  
 Disclaimer: Before taking any action based on data shown on this map, it should first be verified with the relevant council.  
 Date: 12/06/2019





# Tasmanian Planning Scheme - North Midlands C12.0 Flood-Prone Hazard Areas Code



**Legend**

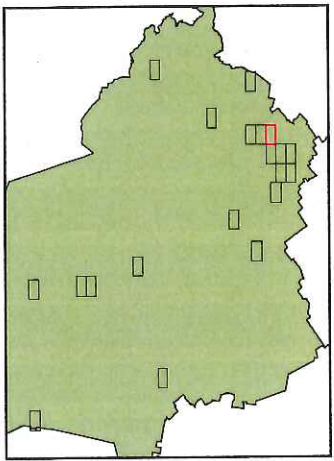
-  LGA Boundary
-  Flood-prone areas
-  Land Titles



**Longford North**

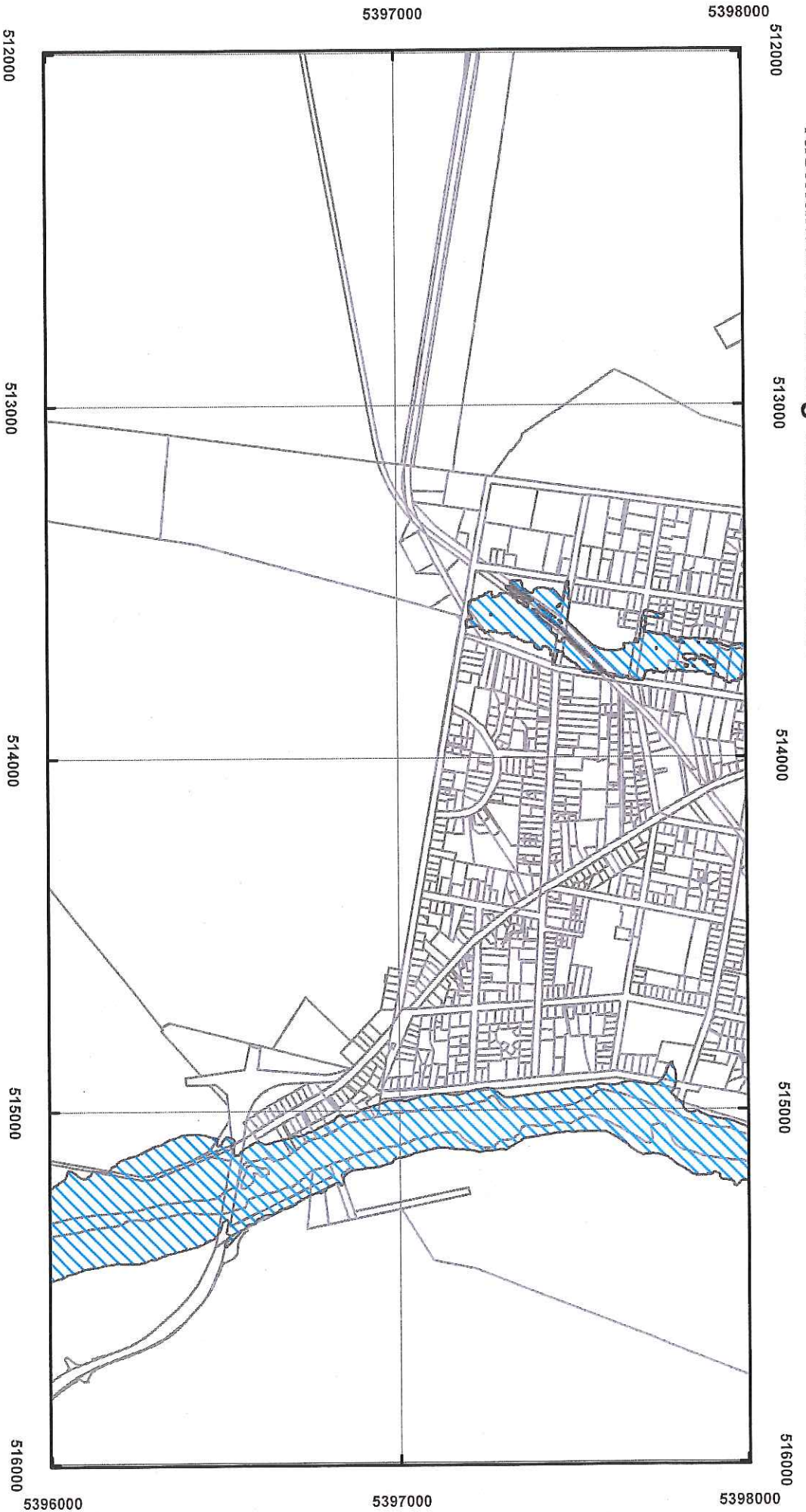


Coordinate System: GDA 94 MGA Zone 55  
 Base data from theLIST, State of Tasmania  
 Land Title data current as of 18/07/16  
 Disclaimer: Before taking any action based on data shown on this map, it should first be verified with the relevant council.  
 Date: 12/06/2019





# Tasmanian Planning Scheme - North Midlands C12.0 Flood-Prone Hazard Areas Code



**Legend**

-  LGA Boundary
-  Flood-prone areas
-  Land Titles



**Perth**



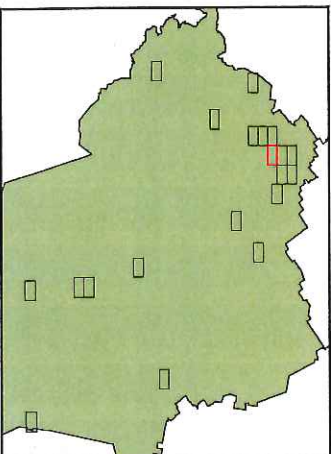
Coordinate System: GDA 94 MGA Zone 55

Base data from the LST, State of Tasmania

Land Title data current as of 18/07/16

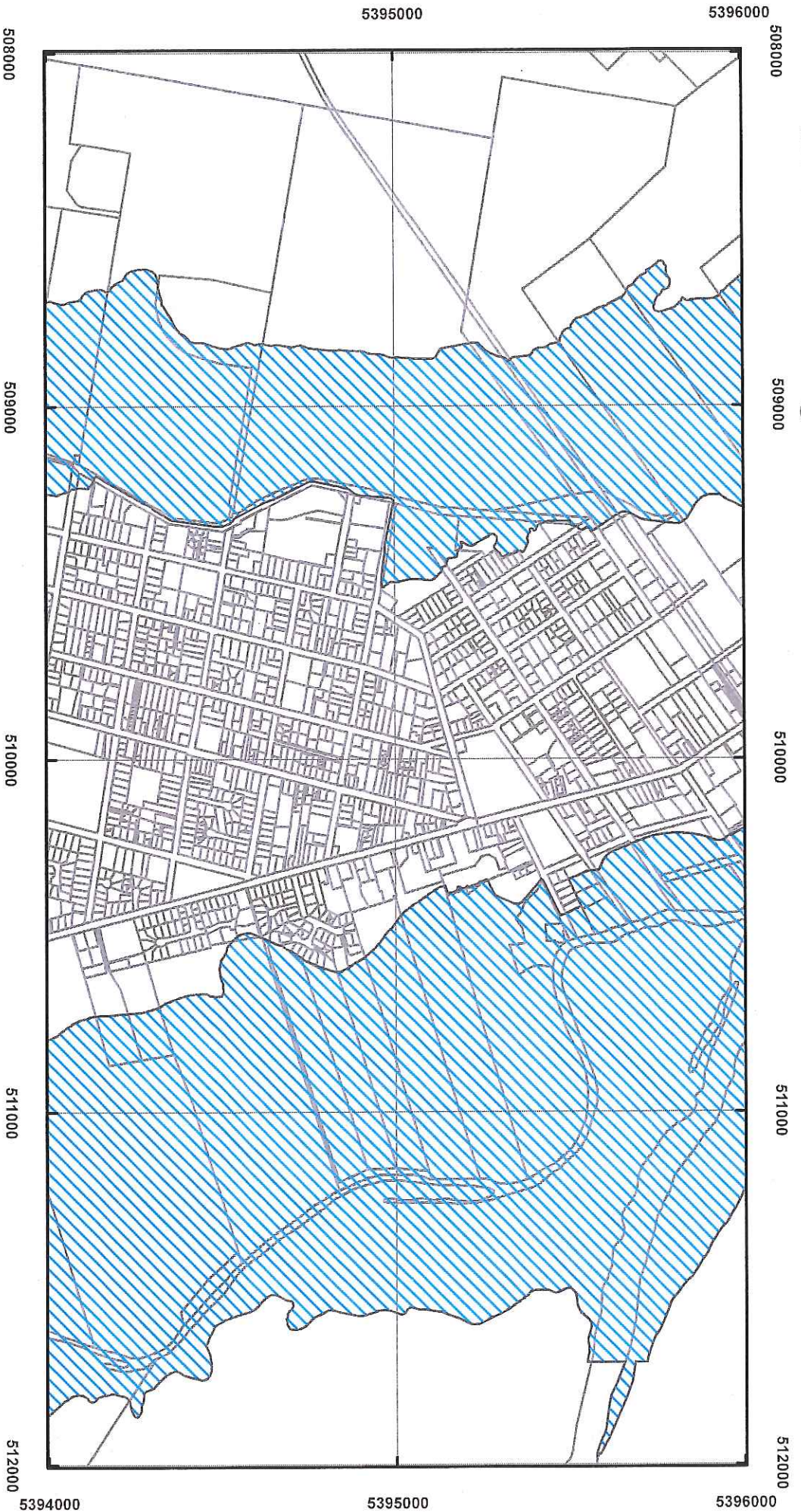
Disclaimer: Before taking any action based on data shown on this map, it should first be verified with the relevant council.

Date: 12/06/2019





# Tasmanian Planning Scheme - North Midlands C12.0 Flood-Prone Hazard Areas Code



**Legend**

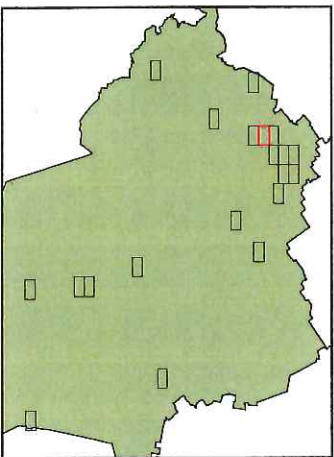
-  LGA Boundary
-  Flood-prone areas
-  Land Titles



**Longford**



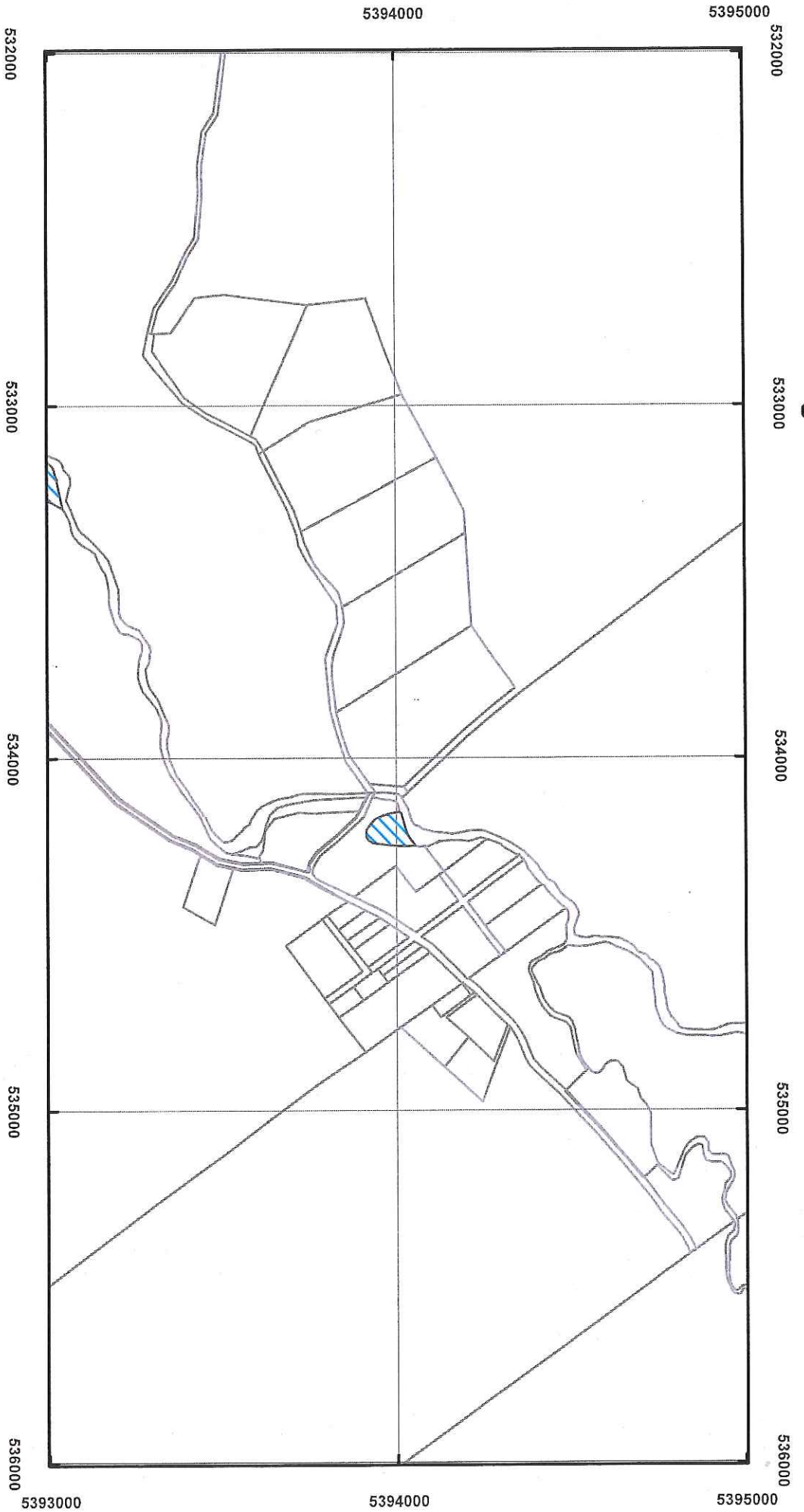
Coordinate System: GDA 94 MGA Zone 55  
 Base data from theLIST, State of Tasmania  
 Land Title data current as of 18/07/16  
 Disclaimer: Before taking any action based on data shown on this map, it should first be verified with the relevant council.



Date: 12/06/2019




# Tasmanian Planning Scheme - North Midlands C12.0 Flood-Prone Hazard Areas Code



**Legend**

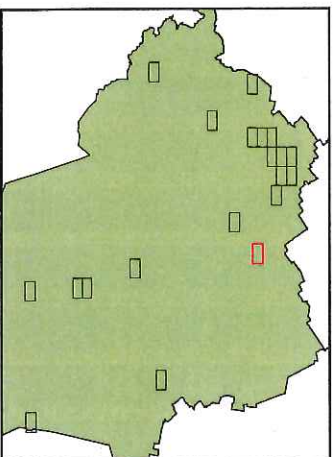
-  LGA Boundary
-  Flood-prone areas
-  Land Titles



**Deddington**



Coordinate System: GDA 94 MGA Zone 55  
 Base data from the LST, State of Tasmania  
 Land Title data current as of 18/07/16  
 Disclaimer: Before taking any action based on data shown on this map, it should first be verified with the relevant council.  
 Date: 12/06/2019






# Tasmanian Planning Scheme - North Midlands C12.0 Flood-Prone Hazard Areas Code

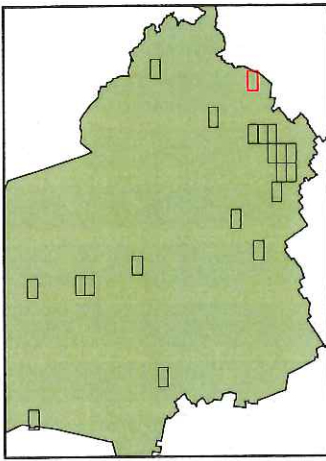


## Bishopscourne

### Legend

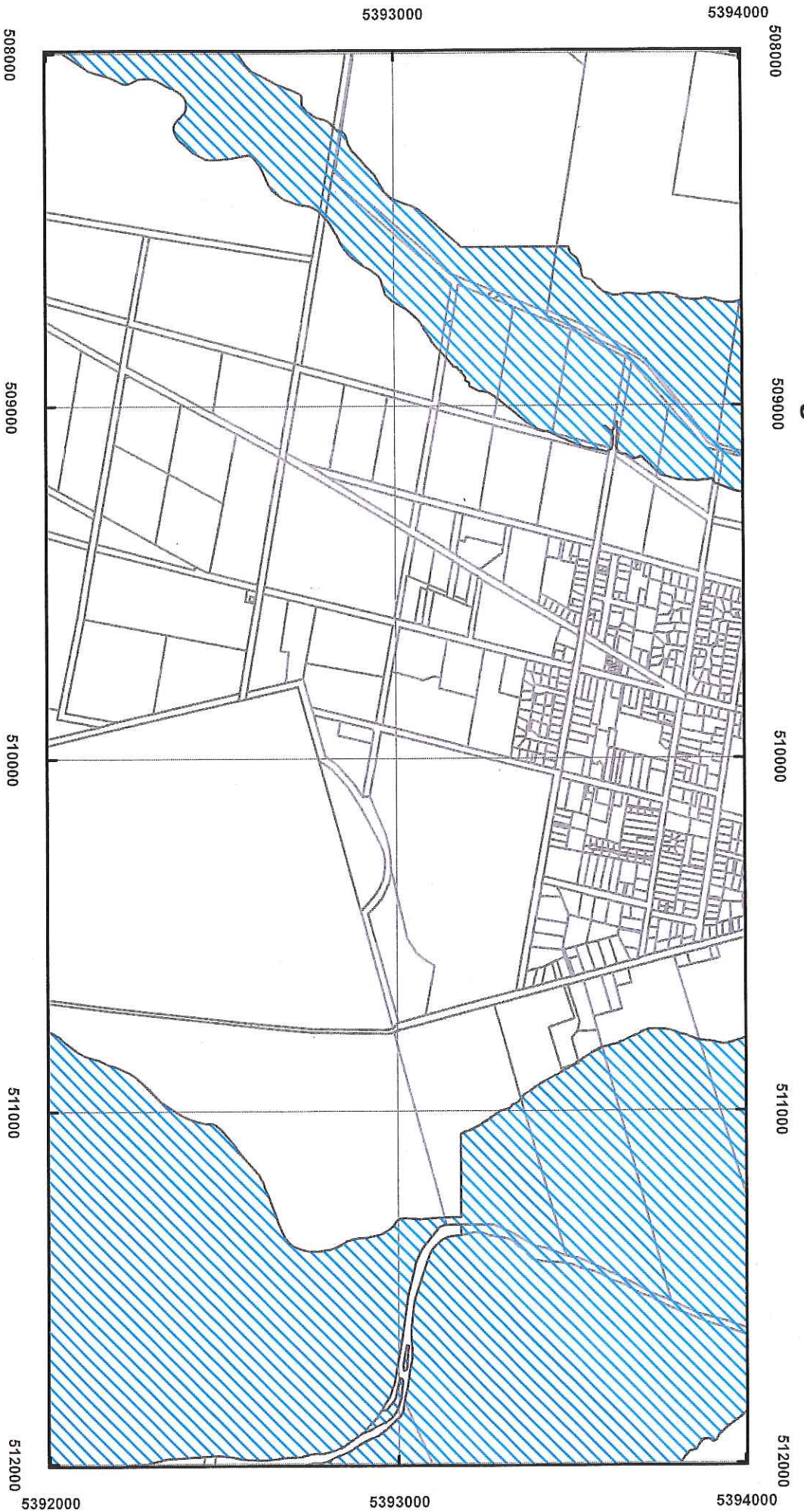
-  Flood-prone areas
-  LGA Boundary
-  Land Titles

Coordinate System: GDA 94 MGA Zone 55  
 Base data from theLIST, State of Tasmania  
 Land Title data current as of 18/07/16  
 Disclaimer: Before taking any action based on data shown on this map, it should first be verified with the relevant council.  
 Date: 12/06/2019








# Tasmanian Planning Scheme - North Midlands C12.0 Flood-Prone Hazard Areas Code



**Legend**

-  LGA Boundary
-  Flood-prone areas
-  Land Titles



## Longford South



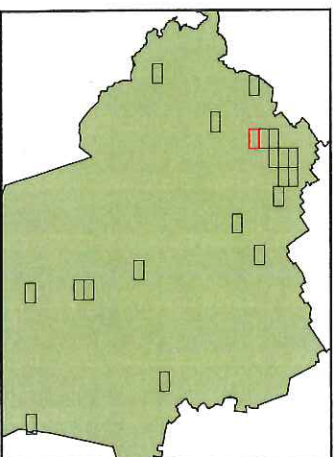
Coordinate System: GDA 94 MGA Zone 55

Base data from theLST, State of Tasmania

Land Title data current as of 18/07/16

Disclaimer: Before taking any action based on data shown on this map, it should first be verified with the relevant council.

Date: 12/06/2019





# Tasmanian Planning Scheme - North Midlands C12.0 Flood-Prone Hazard Areas Code

526000

527000

528000

529000

5389000

5390000

526000

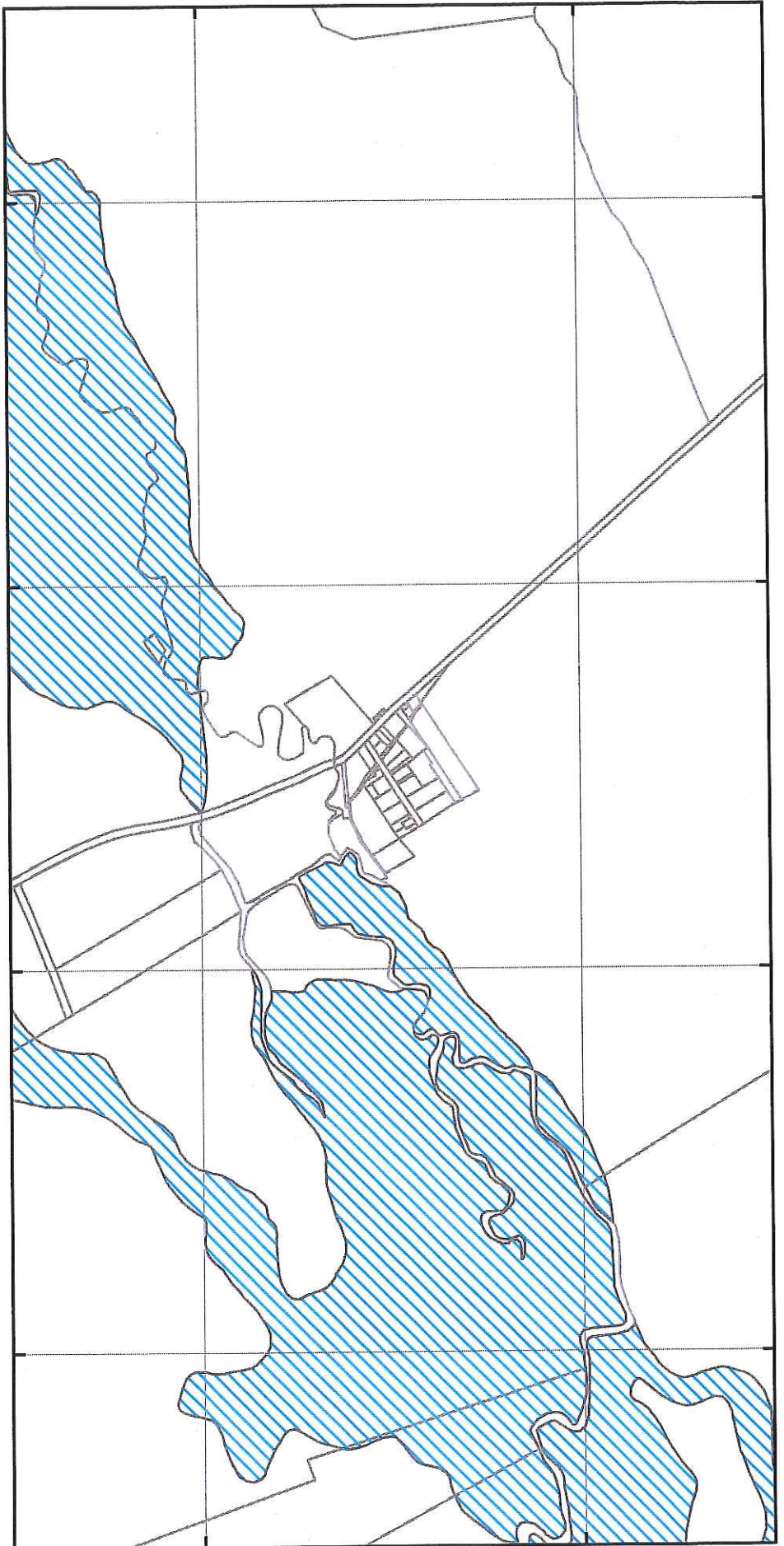
527000

528000

529000

5389000

5390000

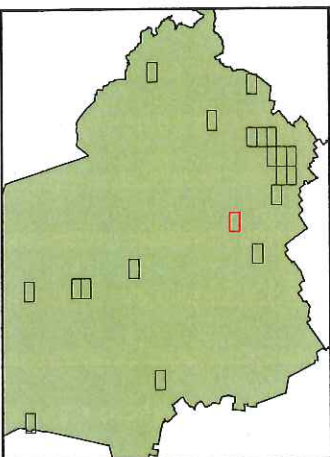


**Nile**



Coordinate System: GDA 94 MGA Zone 55  
Base data from the LST, State of Tasmania  
Land Title data current as of 18/07/16  
Disclaimer: Before taking any action based on data shown on this map, it should first be verified with the relevant council.

Date: 12/06/2019





# Tasmanian Planning Scheme - North Midlands C12.0 Flood-Prone Hazard Areas Code

505000

506000

507000

508000

5385000

5384000



505000

506000




507000

508000

5385000

5384000

**Legend**

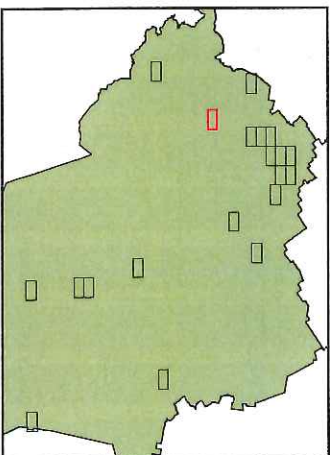
-  LGA Boundary
-  Flood-prone areas
-  Land Titles



**Cressy**



Coordinate System: GDA 94 MGA Zone 55  
Base data from the LST, State of Tasmania  
Land Title data current as of 18/07/16  
Disclaimer: Before taking any action based on data shown on this map, it should first be verified with the relevant council.  
Date: 12/06/2019



# Tasmanian Planning Scheme - North Midlands C12.0 Flood-Prone Hazard Areas Code

558000 559000 560000 561000 562000



**Legend**

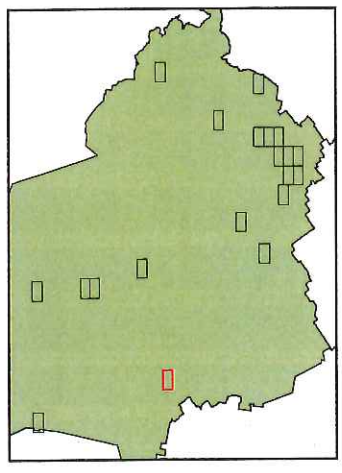
- LGA Boundary
- ▨ Flood-prone areas
- Land Titles



**Avoca**

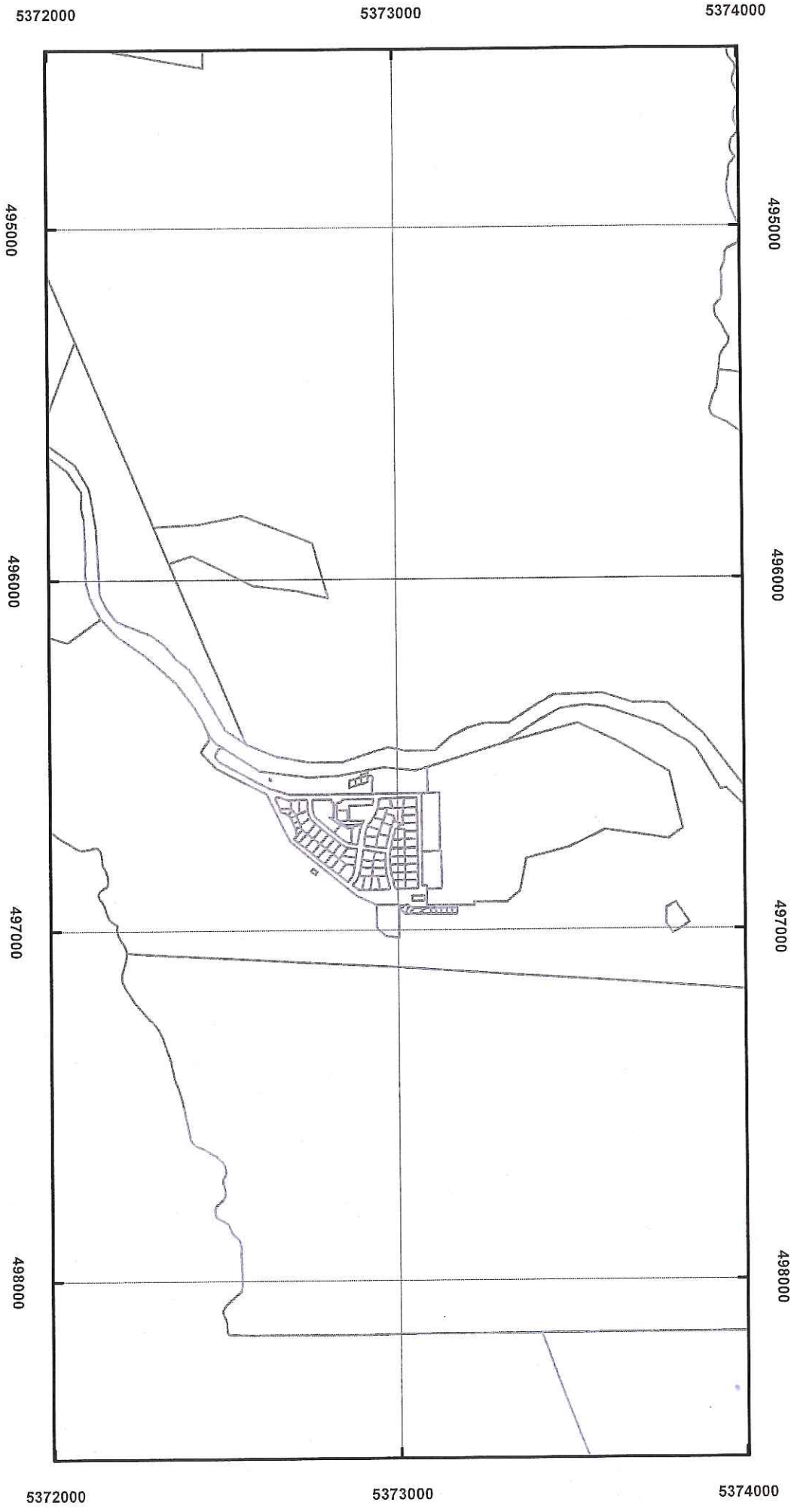


Coordinate System: GDA 94 MGA Zone 55  
Base data from theLIST, State of Tasmania  
Land Title data current as of 18/07/16  
Disclaimer: Before taking any action based on data shown on this map, it should first be verified with the relevant council.  
Date: 12/06/2019








# Tasmanian Planning Scheme - North Midlands C12.0 Flood-Prone Hazard Areas Code



**Legend**

-  LGA Boundary
-  Flood-prone areas
-  Land Titles

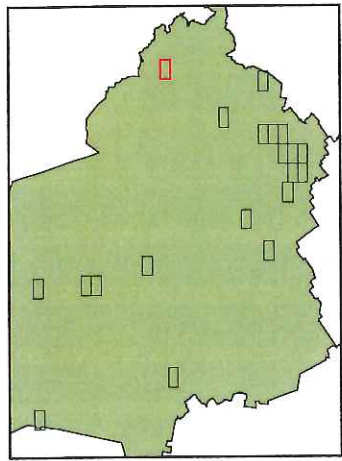


**Poatina**

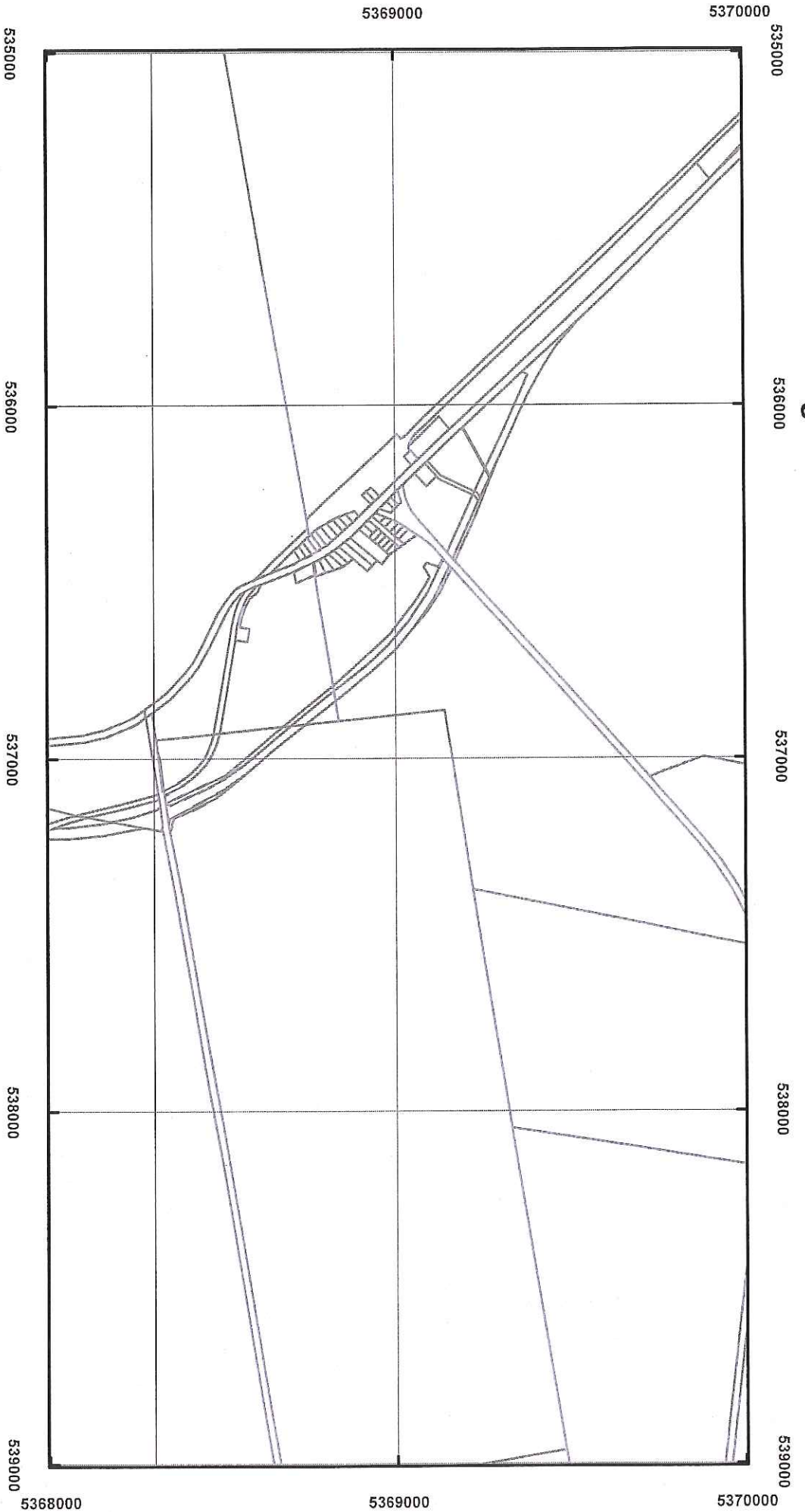


Coordinate System: GDA 94 MGA Zone 55  
 Base data from the LIST, State of Tasmania  
 Land Title data current as of 18/07/16  
 Disclaimer: Before taking any action based on data shown on this map, it should first be verified with the relevant council.

Date: 12/06/2019



# Tasmanian Planning Scheme - North Midlands C12.0 Flood-Prone Hazard Areas Code



**Legend**

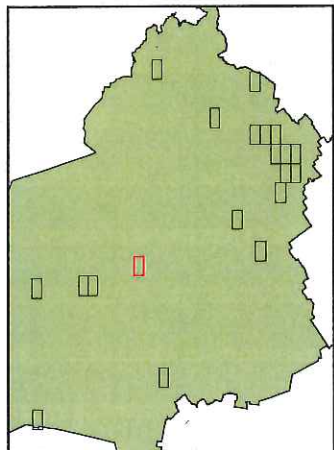
-  LGA Boundary
-  Flood-prone areas
-  Land Titles



**Conara**



Coordinate System: GDA 94 MGA Zone 55  
 Base data from theLIST, State of Tasmania  
 Land Title data current as of 18/07/16  
 Disclaimer: Before taking any action based on data shown on this map, it should first be verified with the relevant council.  
 Date: 12/06/2019





# Tasmanian Planning Scheme - North Midlands C12.0 Flood-Prone Hazard Areas Code

539000

540000

541000

542000

543000

5359000

5358000

539000

540000

541000

542000

543000



**Legend**

- LGA Boundary
- Flood-prone areas
- Land Titles

## Campbell Town North



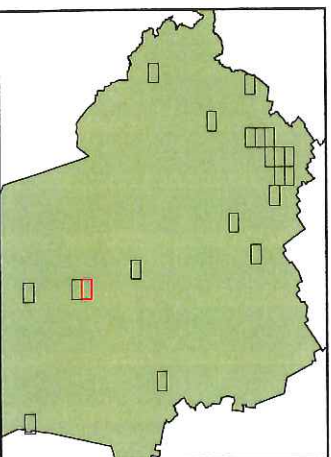
Coordinate System: GDA 94 MGA Zone 55

Base data from the LIST, State of Tasmania

Land Title data current as of 18/07/16

Disclaimer: Before taking any action based on data shown on this map, it should first be verified with the relevant council.


Date: 12/06/2019



# Tasmanian Planning Scheme - North Midlands C12.0 Flood-Prone Hazard Areas Code



**Legend**

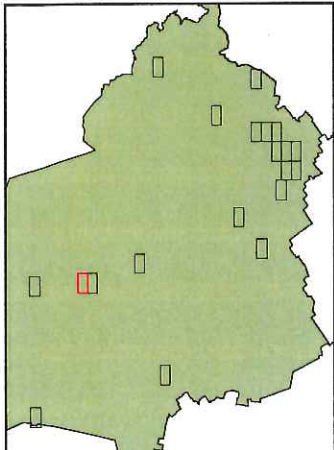
-  LGA Boundary
-  Flood-prone areas
-  Land Titles



## Campbell Town South



Coordinate System: GDA 94 MGA Zone 55  
 Base data from theLIST, State of Tasmania  
 Land Title data current as of 18/07/16  
 Disclaimer: Before taking any action based on data shown on this map, it should first be verified with the relevant council.  
 Date: 12/06/2019








# Tasmanian Planning Scheme - North Midlands C12.0 Flood-Prone Hazard Areas Code

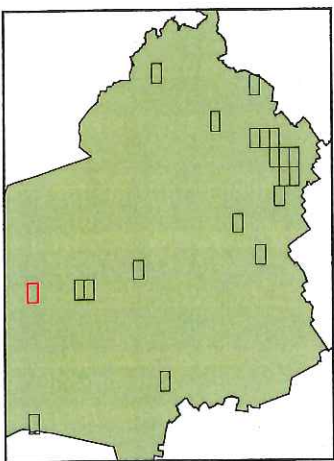


**Legend**

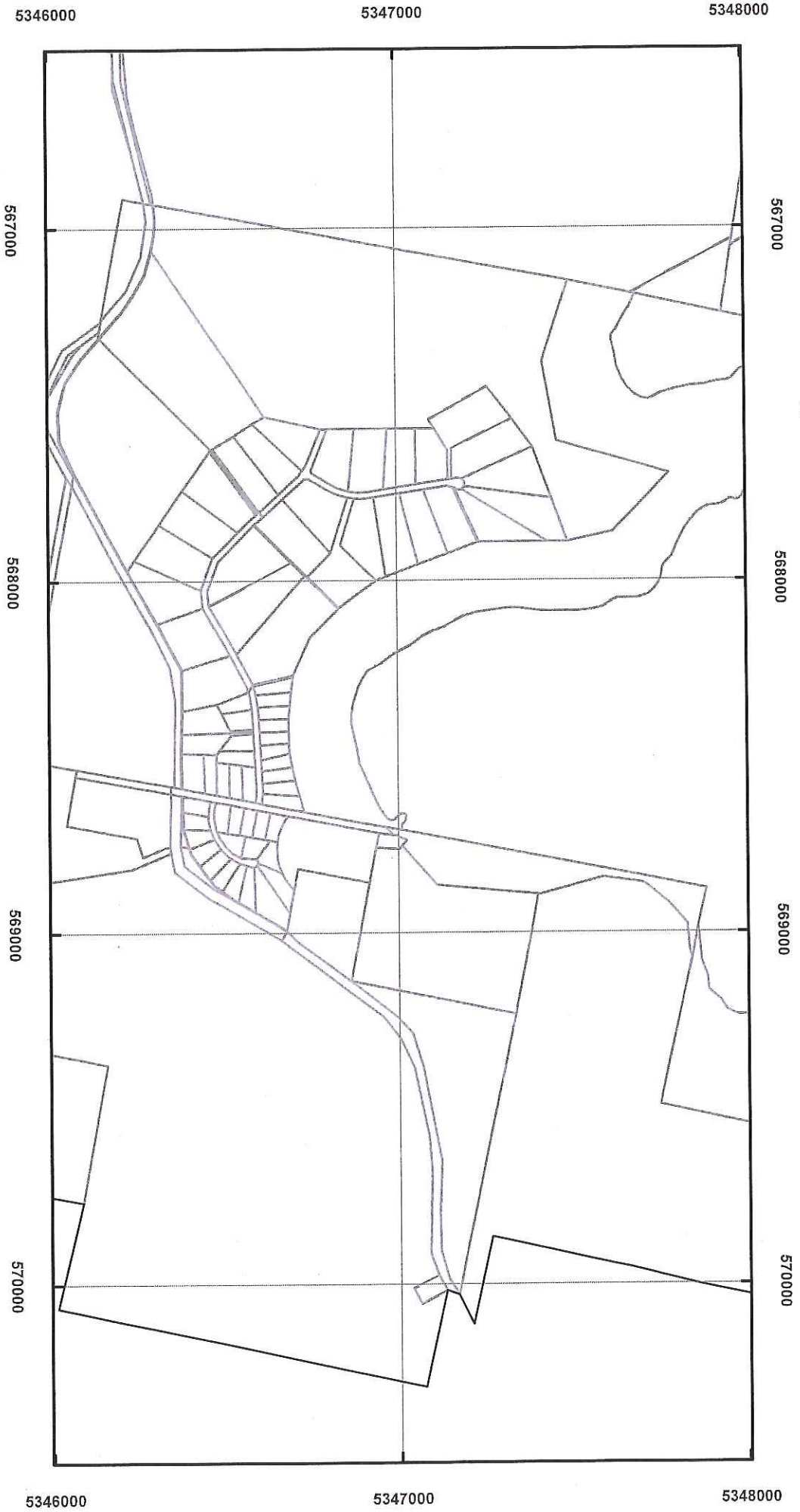
-  LGA Boundary
-  Flood-prone areas
-  Land Titles



Coordinate System: GDA 94 MGA Zone 55  
 Base data from the LST, State of Tasmania  
 Land Title data current as of 18/07/16  
 Disclaimer: Before taking any action based on data shown on this map, it should first be verified with the relevant council.  
 Date: 12/06/2019



# Tasmanian Planning Scheme - North Midlands C12.0 Flood-Prone Hazard Areas Code



**Legend**

-  LGA Boundary
-  Flood-prone areas
-  Land Titles



## Kalangadoo

Coordinate System: GDA 94 MGA Zone 55

Base data from the LST, State of Tasmania

Land Title data current as of 18/07/16

Disclaimer: Before taking any action based on data shown on this map, it should first be verified with the relevant council.

Date: 12/06/2019

