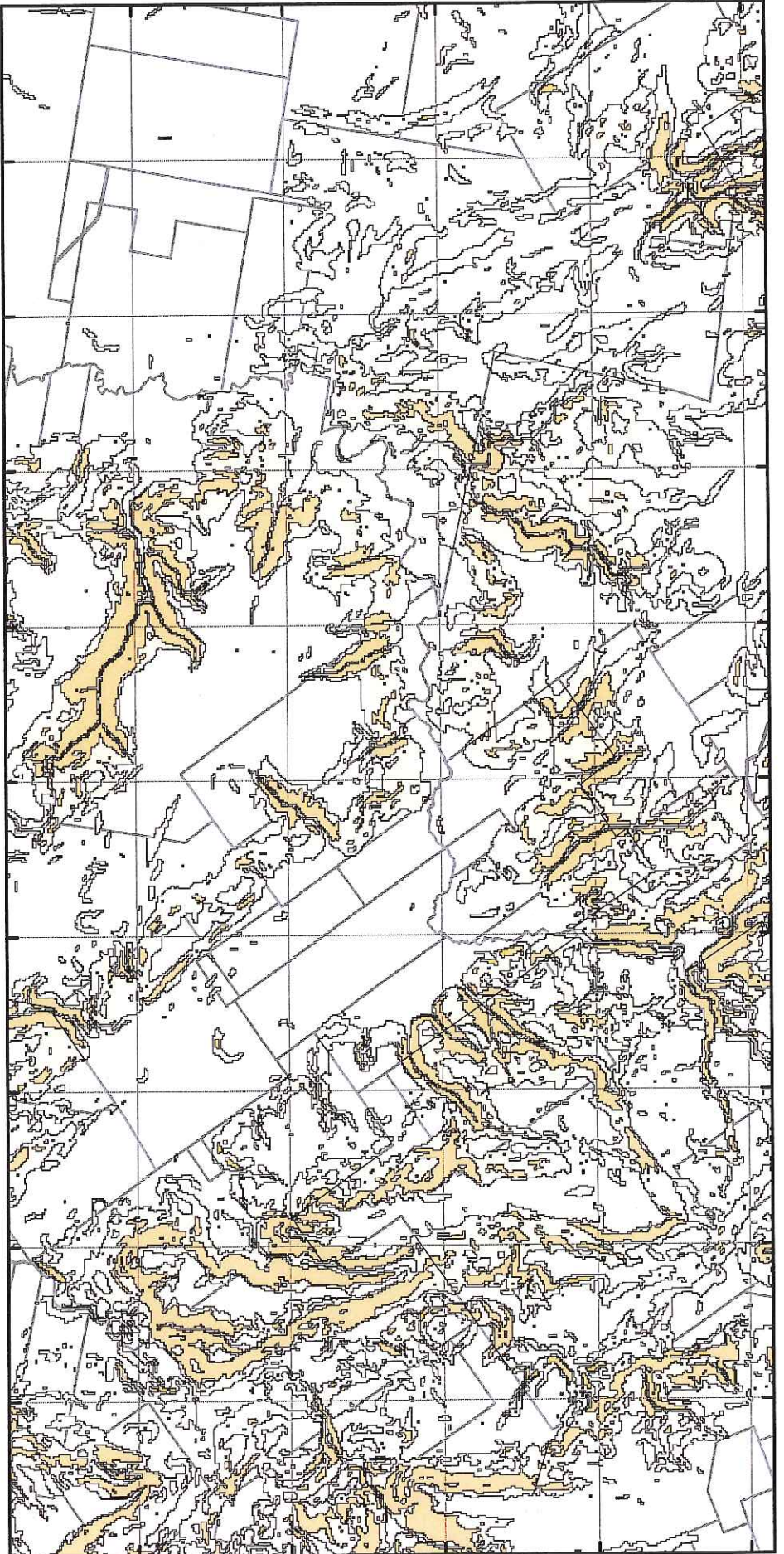


Tasmanian Planning Scheme - North Midlands C15.0 Landslip Hazard Code

5380000 5382000 5384000 5386000 5388000






538000 540000 542000 544000 546000 548000 550000 552000 554000



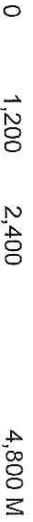
5380000 5382000 5384000 5386000 5388000

2-901

Legend

-  LGA Boundary
-  Medium-active landslip hazard band
-  Medium landslip hazard band
-  Low landslip hazard band
-  Land Titles

Map 9 of 26



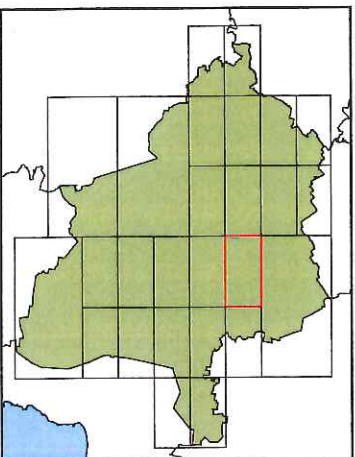
Coordinate System: GDA 94 MGA Zone 55

Base data from theLIST, State of Tasmania

Land Title data current as of 18/07/16

Disclaimer: Before taking any action based on data shown on this map, it should first be verified with the relevant council.

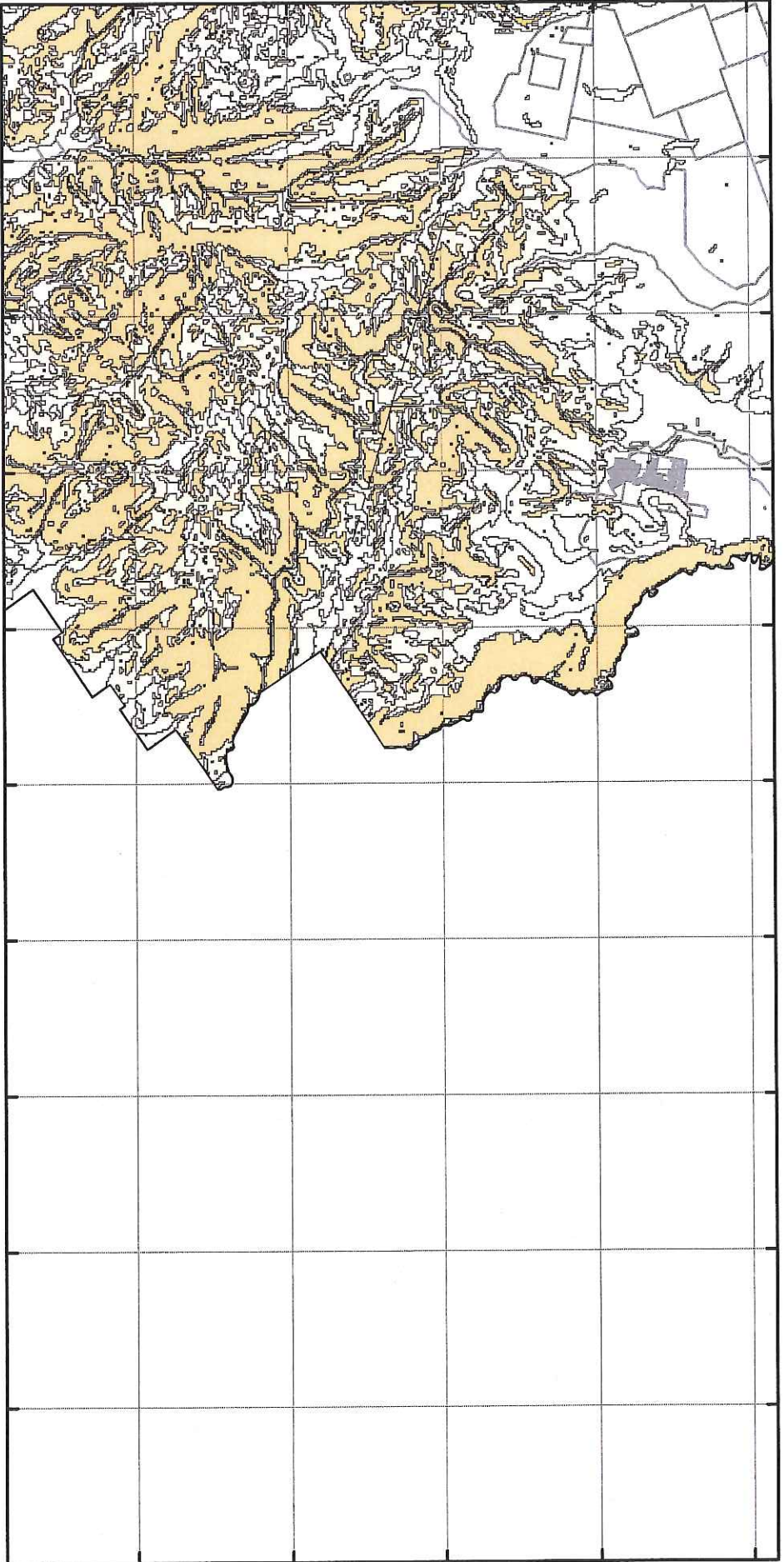
Date: 12/06/2019



Tasmanian Planning Scheme - North Midlands C15.0 Landslip Hazard Code

5380000 5382000 5384000 5386000 5388000

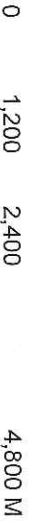
558000 560000 562000 564000 566000 568000 570000 572000 574000



5380000 5382000 5384000 5386000 5388000

Legend

-  LGA Boundary
-  Medium-active landslip hazard band
-  Medium landslip hazard band
-  Low landslip hazard band
-  Land Titles



Map 10 of 26



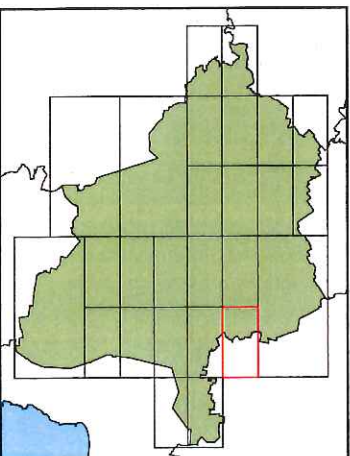
Coordinate System: GDA 94 MGA Zone 55

Base data from the LST, State of Tasmania

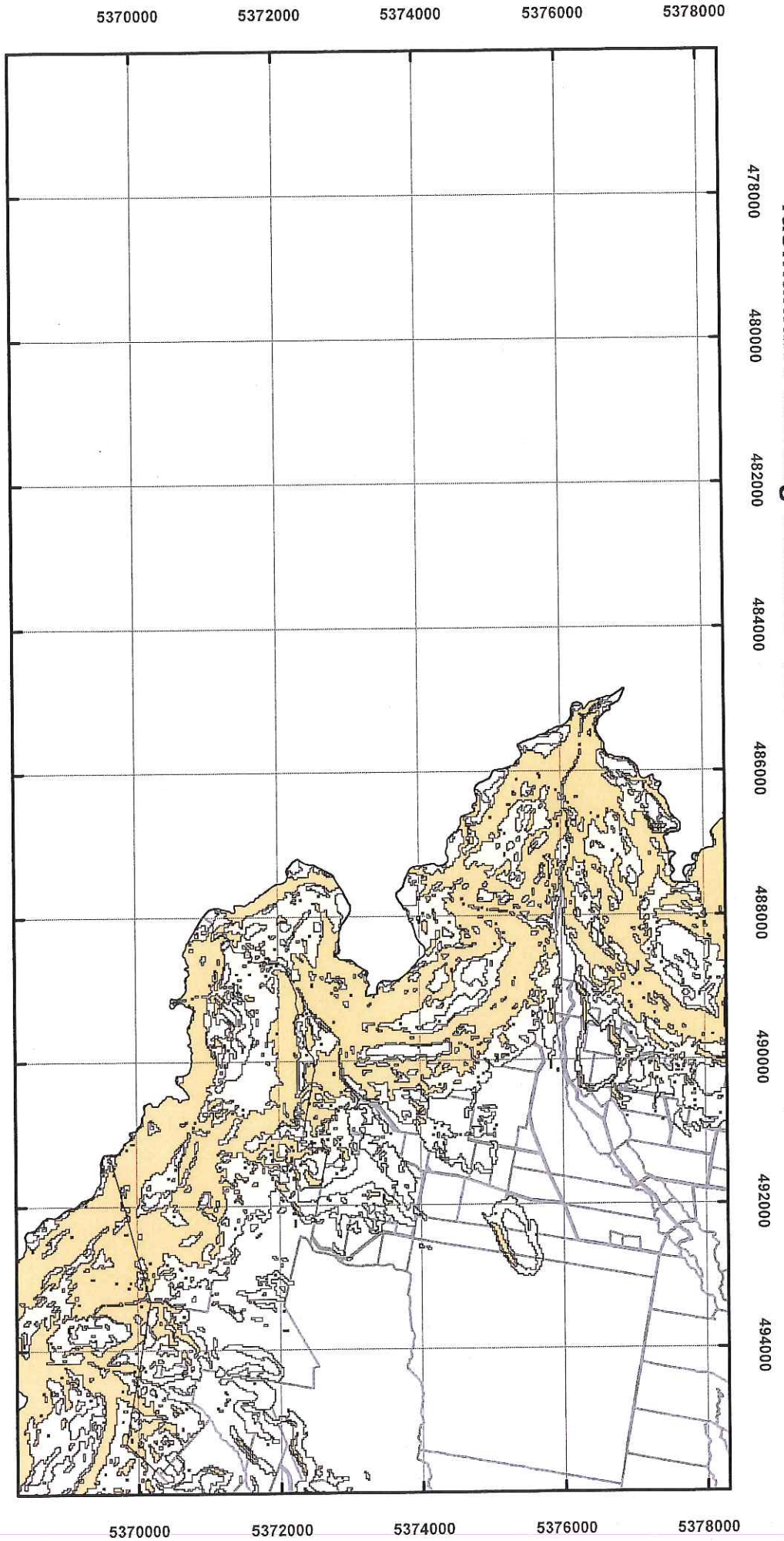
Land Title data current as of 18/07/16

Disclaimer: Before taking any action based on data shown on this map, it should first be verified with the relevant council.

Date: 12/06/2019



Tasmanian Planning Scheme - North Midlands C15.0 Landslip Hazard Code



Legend

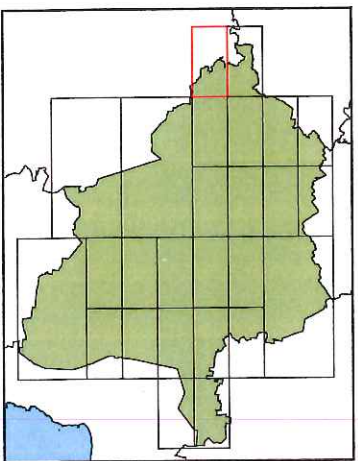
- LGA Boundary
- Medium-active landslip hazard band
- Medium landslip hazard band
- Low landslip hazard band
- Land Titles



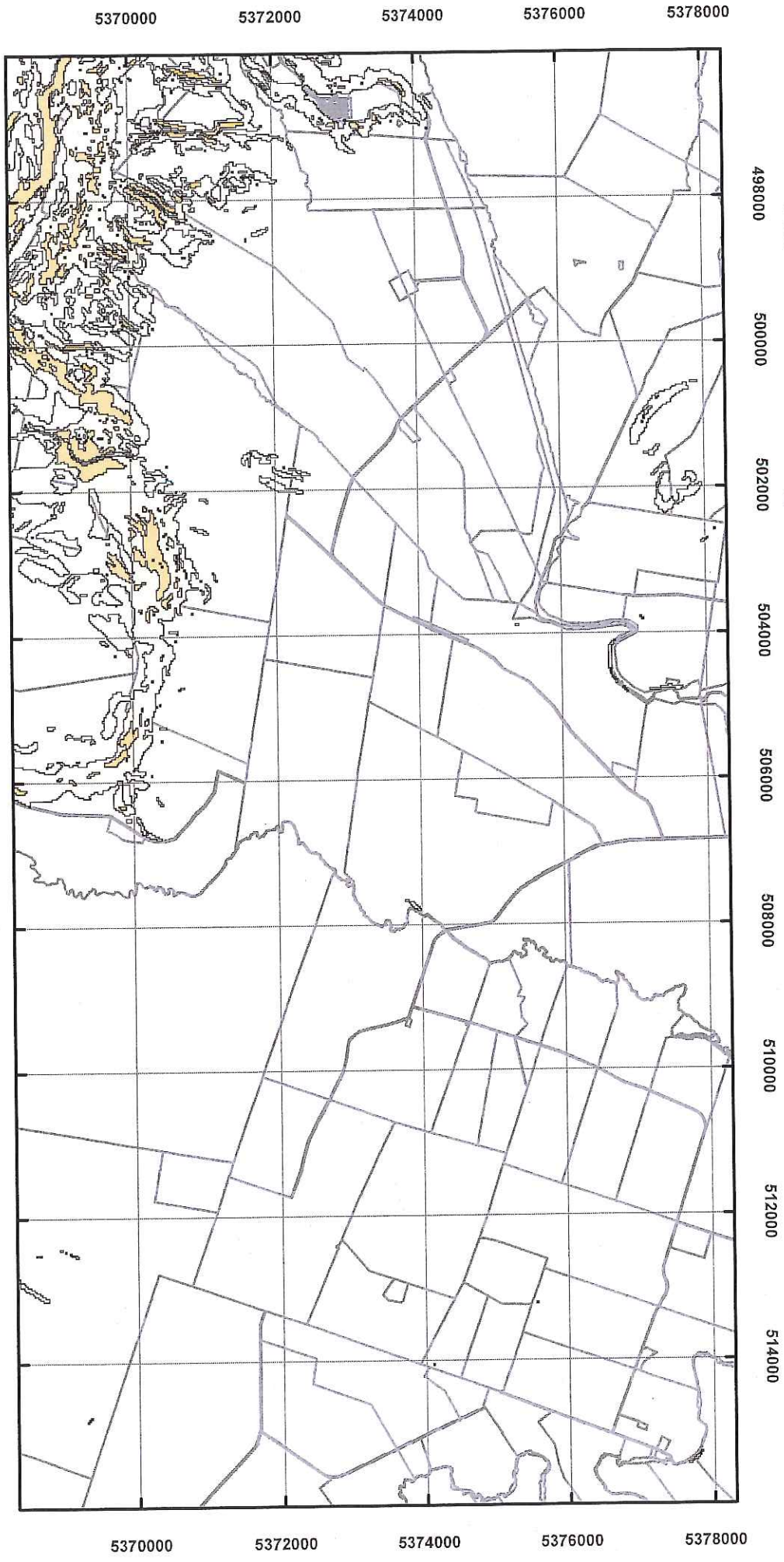
Map 11 of 26



Coordinate System: GDA 94 MGA Zone 55
 Base data from theLIST, State of Tasmania
 Land Title data current as of 18/07/16
 Disclaimer: Before taking any action based on data shown on this map, it should first be verified with the relevant council.
 Date: 12/06/2019



Tasmanian Planning Scheme - North Midlands C15.0 Landslip Hazard Code



Legend

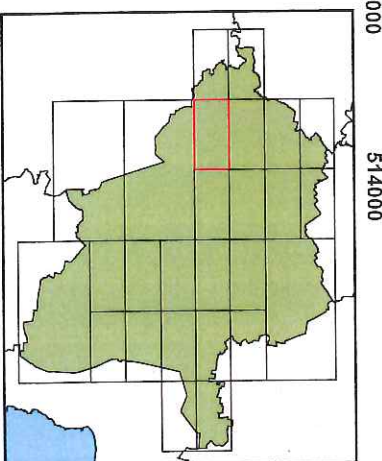
- LGA Boundary
- Medium-active landslip hazard band
- Medium landslip hazard band
- Low landslip hazard band
- Land Titles



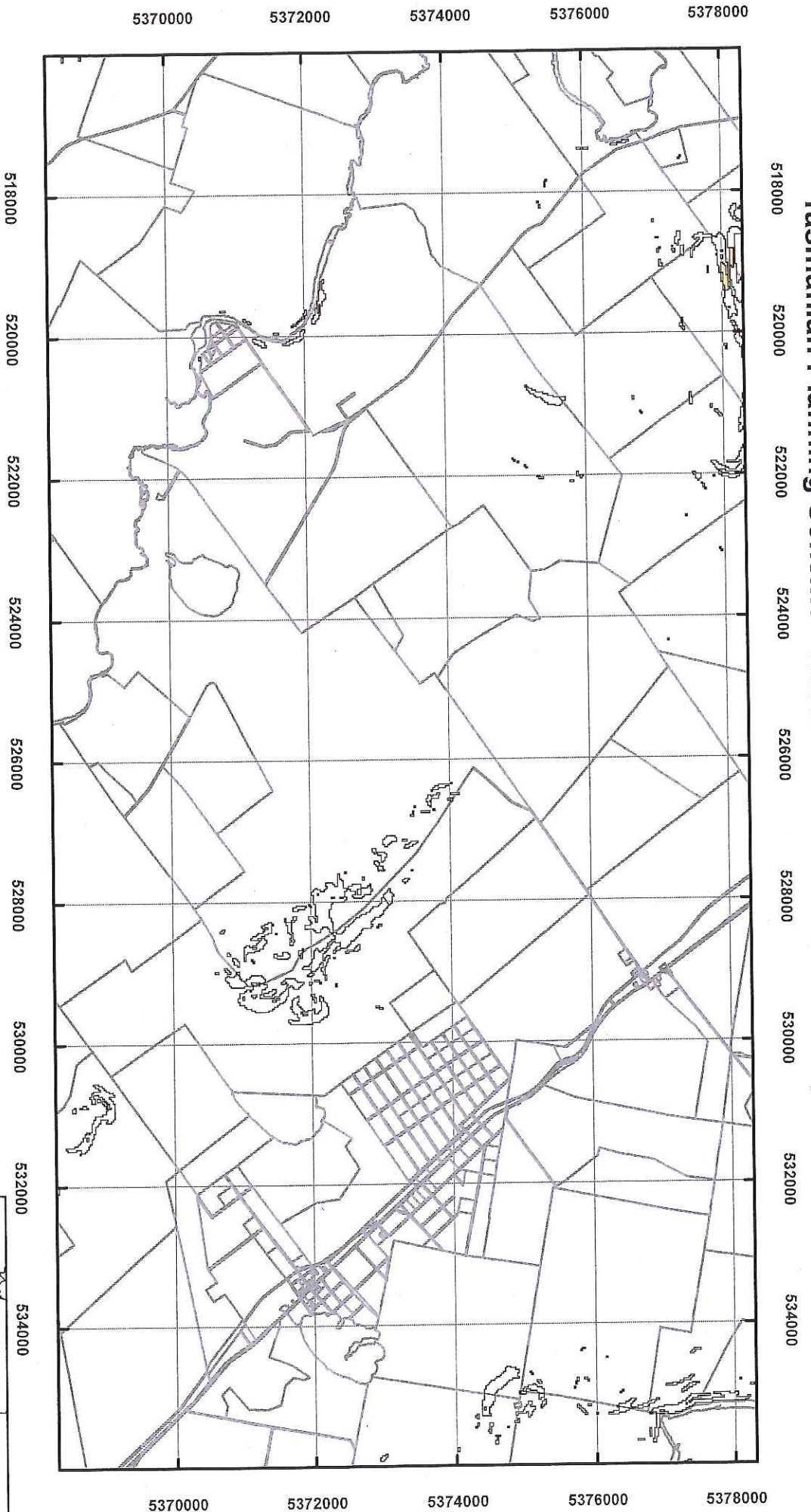
Map 12 of 26



Coordinate System: GDA 94 MGA Zone 55
 Base data from the LIST, State of Tasmania
 Land Title data current as of 18/07/16
 Disclaimer: Before taking any action based on data shown on this map, it should first be verified with the relevant council.
 Date: 12/06/2019



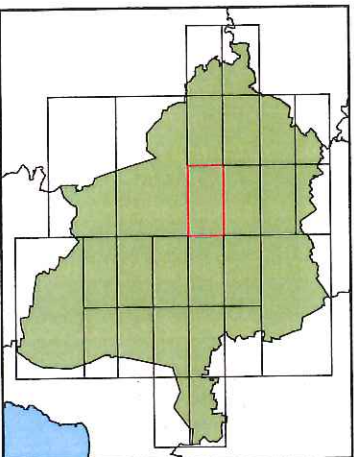
Tasmanian Planning Scheme - North Midlands C15.0 Landslip Hazard Code



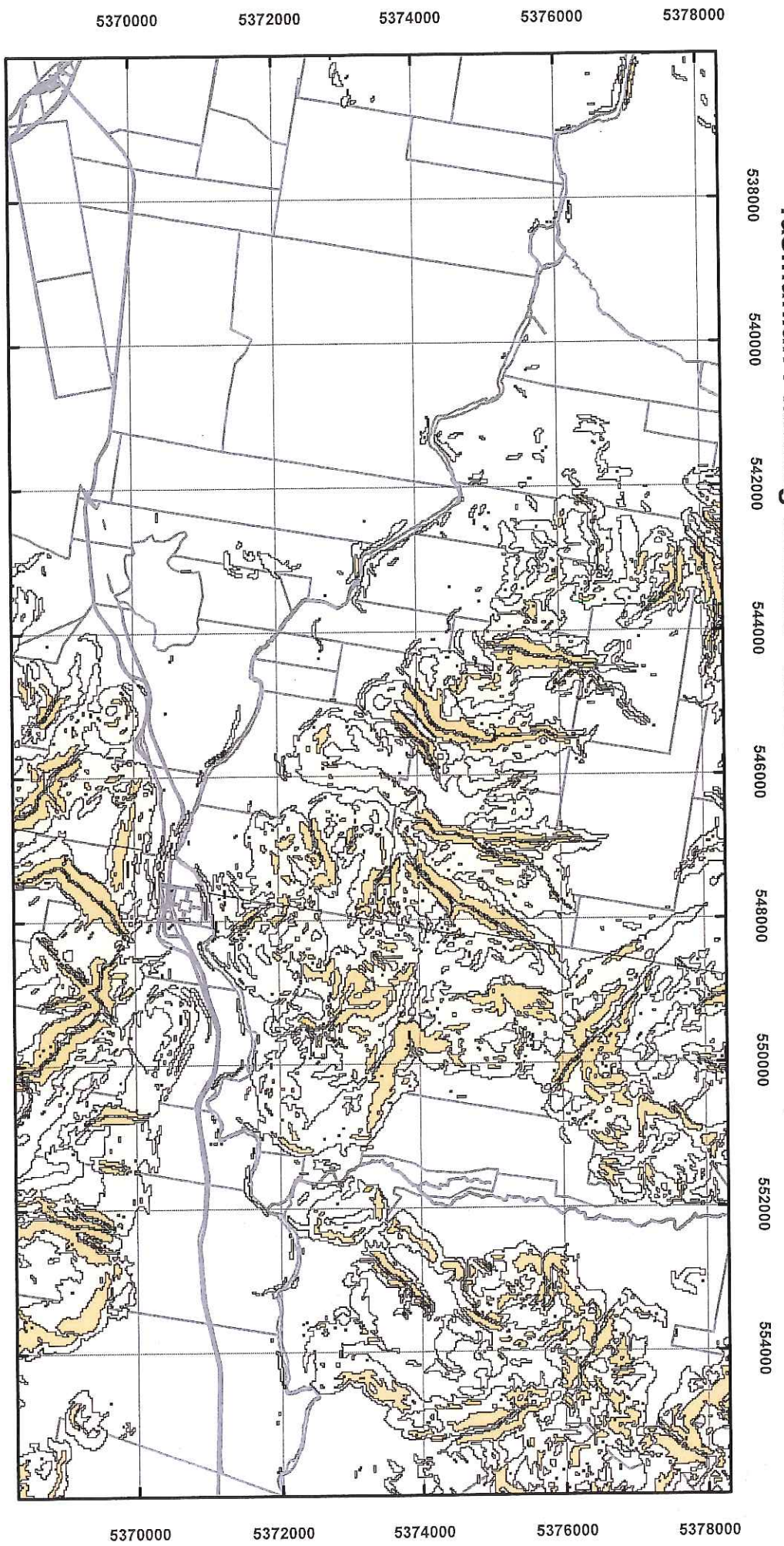
Map 13 of 26



Coordinate System: GDA 94 MGA Zone 55
 Base data from theLIST, State of Tasmania
 Land Title data current as of 18/07/16
 Disclaimer: Before taking any action based on data shown on this map, it should first be verified with the relevant council.
 Date: 12/06/2019



Tasmanian Planning Scheme - North Midlands C15.0 Landslip Hazard Code



Legend

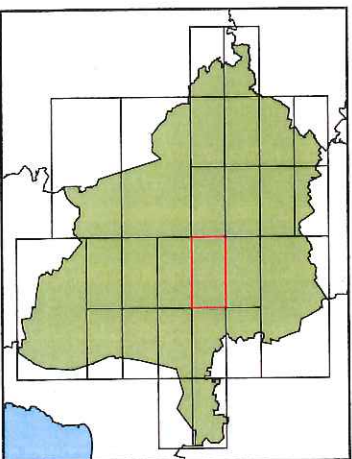
- LGA Boundary
- Medium-active landslip hazard band
- Medium landslip hazard band
- Low landslip hazard band
- Land Titles



Map 14 of 26



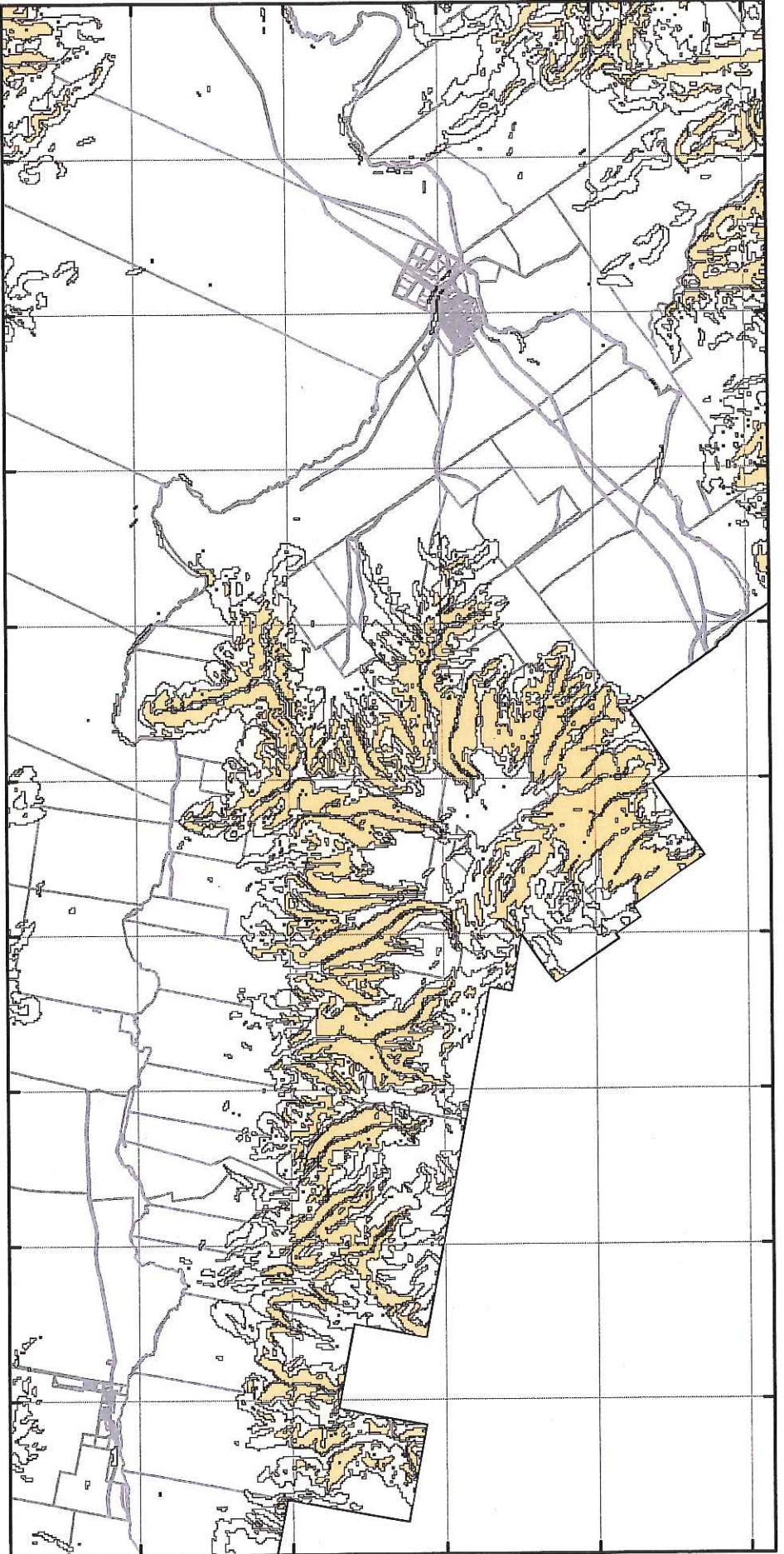
Coordinate System: GDA 94 MGA Zone 55
 Base data from the LIST, State of Tasmania
 Land Title data current as of 18/07/16
 Disclaimer: Before taking any action based on data shown on this map, it should first be verified with the relevant council.
 Date: 12/06/2019



Tasmanian Planning Scheme - North Midlands C15.0 Landslip Hazard Code

5370000 5372000 5374000 5376000 5378000

558000 560000 562000 564000 566000 568000 570000 572000 574000



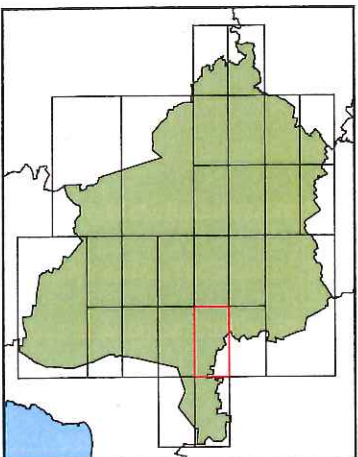
5370000 5372000 5374000 5376000 5378000



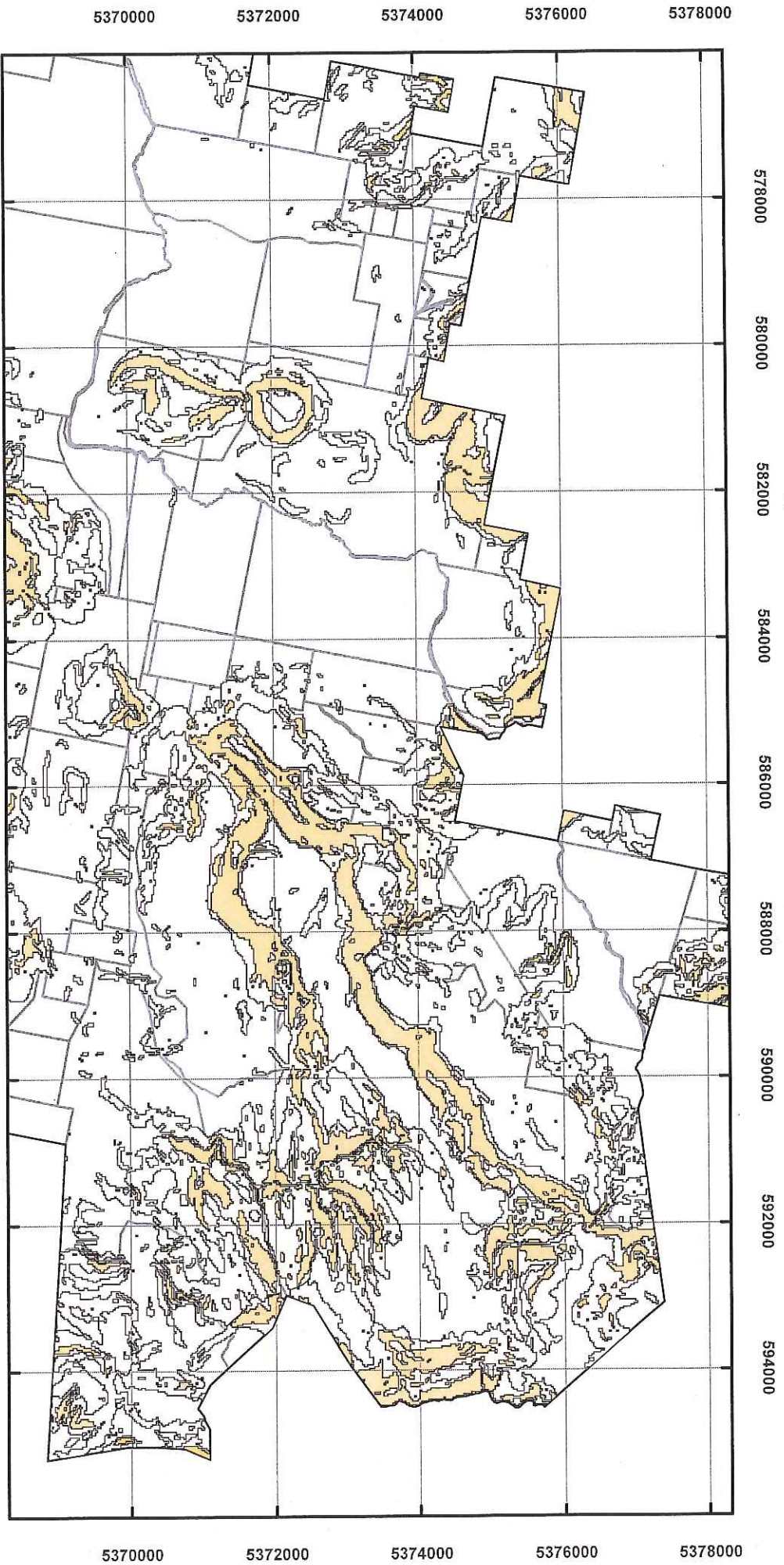
Map 15 of 26



Coordinate System: GDA 94 MGA Zone 55
 Base data from the LST, State of Tasmania
 Land Title data current as of 18/07/16
 Disclaimer: Before taking any action based on data shown on this map, it should first be verified with the relevant council.



Tasmanian Planning Scheme - North Midlands C15.0 Landslip Hazard Code



Legend

- LGA Boundary
- Medium-active landslip hazard band
- Medium landslip hazard band
- Low landslip hazard band
- Land Titles

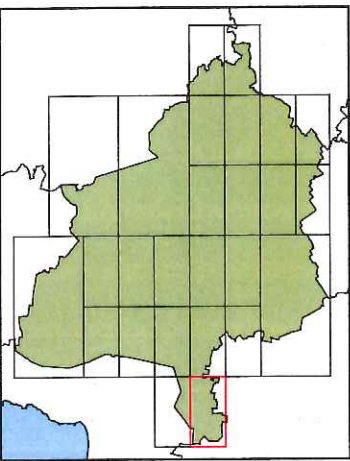


Map 16 of 26

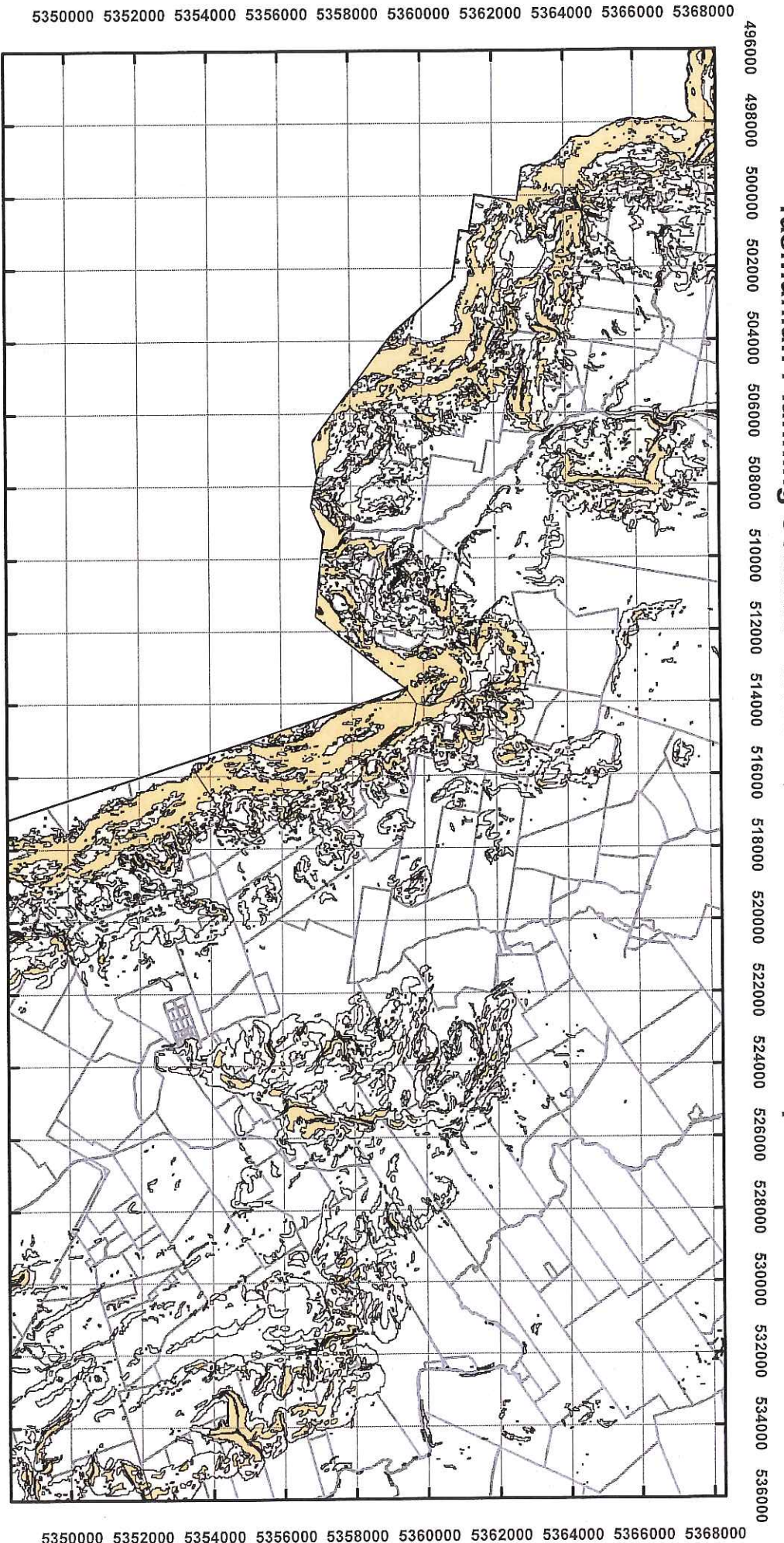


Coordinate System: GDA 94 MGA Zone 55
 Base data from the LST, State of Tasmania
 Land Title data current as of 18/07/16
 Disclaimer: Before taking any action based on data shown on this map, it should first be verified with the relevant council.

Date: 12/06/2019



Tasmanian Planning Scheme - North Midlands C15.0 Landslip Hazard Code



Legend

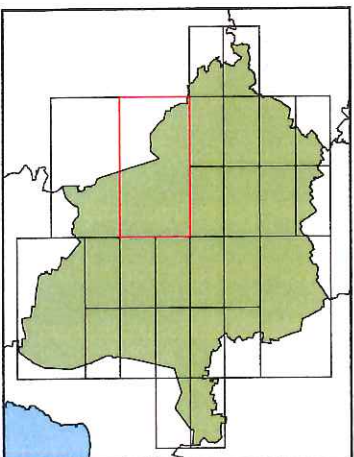
-  LGA Boundary
-  Medium-active landslip hazard band
-  Medium landslip hazard band
-  Low landslip hazard band
-  Land Titles



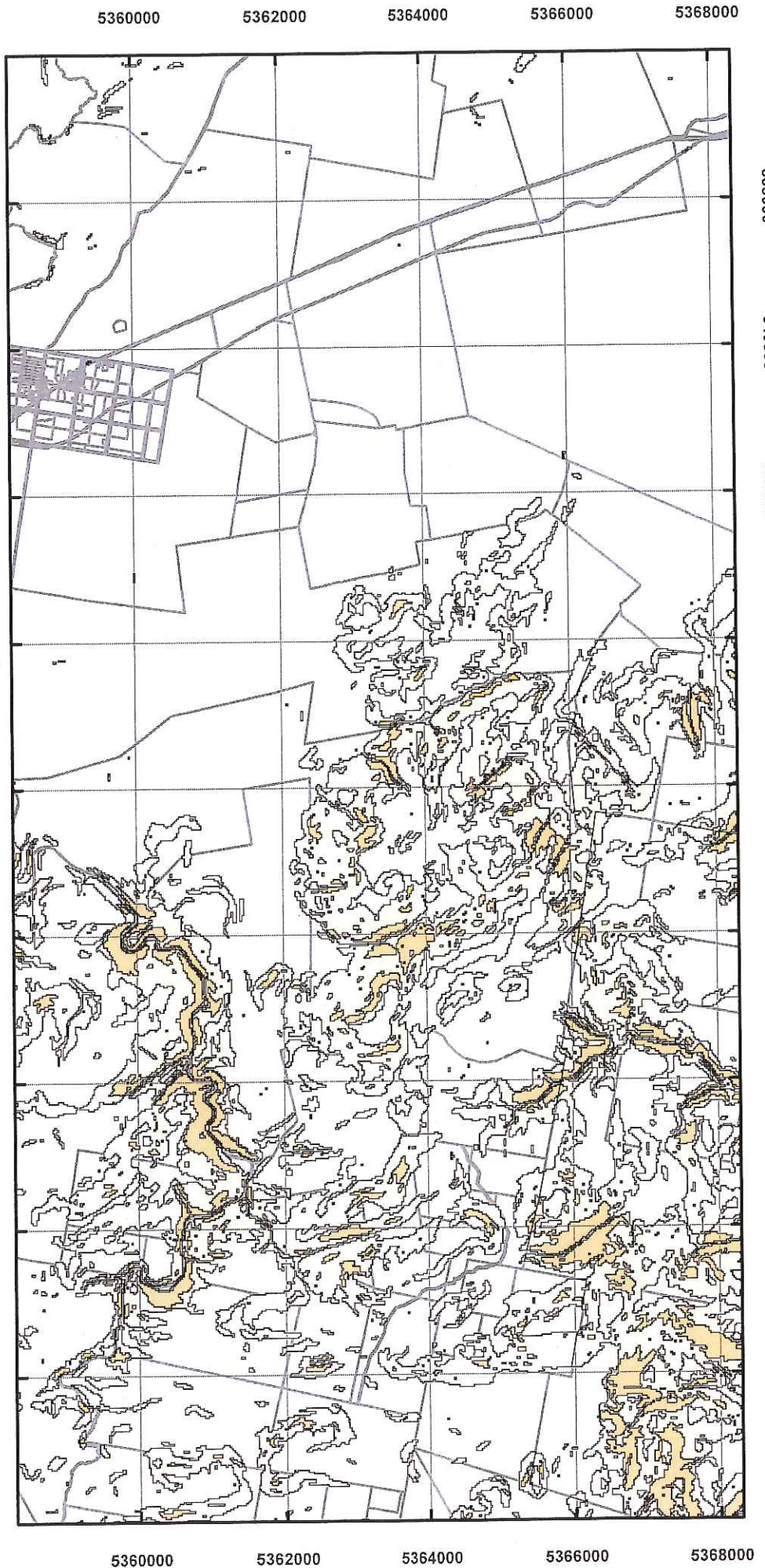
Map 17 of 26



Coordinate System: GDA 94 MGA Zone 55
 Base data from theLIST, State of Tasmania
 Land Title data current as of 18/07/16
 Disclaimer: Before taking any action based on data shown on this map, it should first be verified with the relevant council.



Tasmanian Planning Scheme - North Midlands C15.0 Landslip Hazard Code



Legend

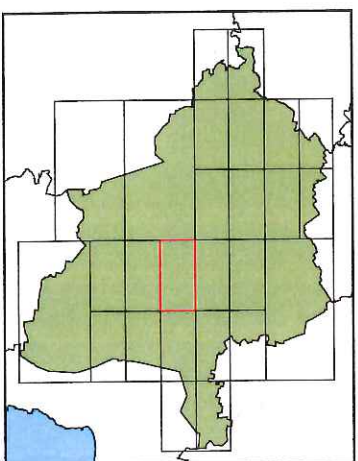
- LGA Boundary
- Medium-active landslip hazard band
- Medium landslip hazard band
- Low landslip hazard band
- Land Titles



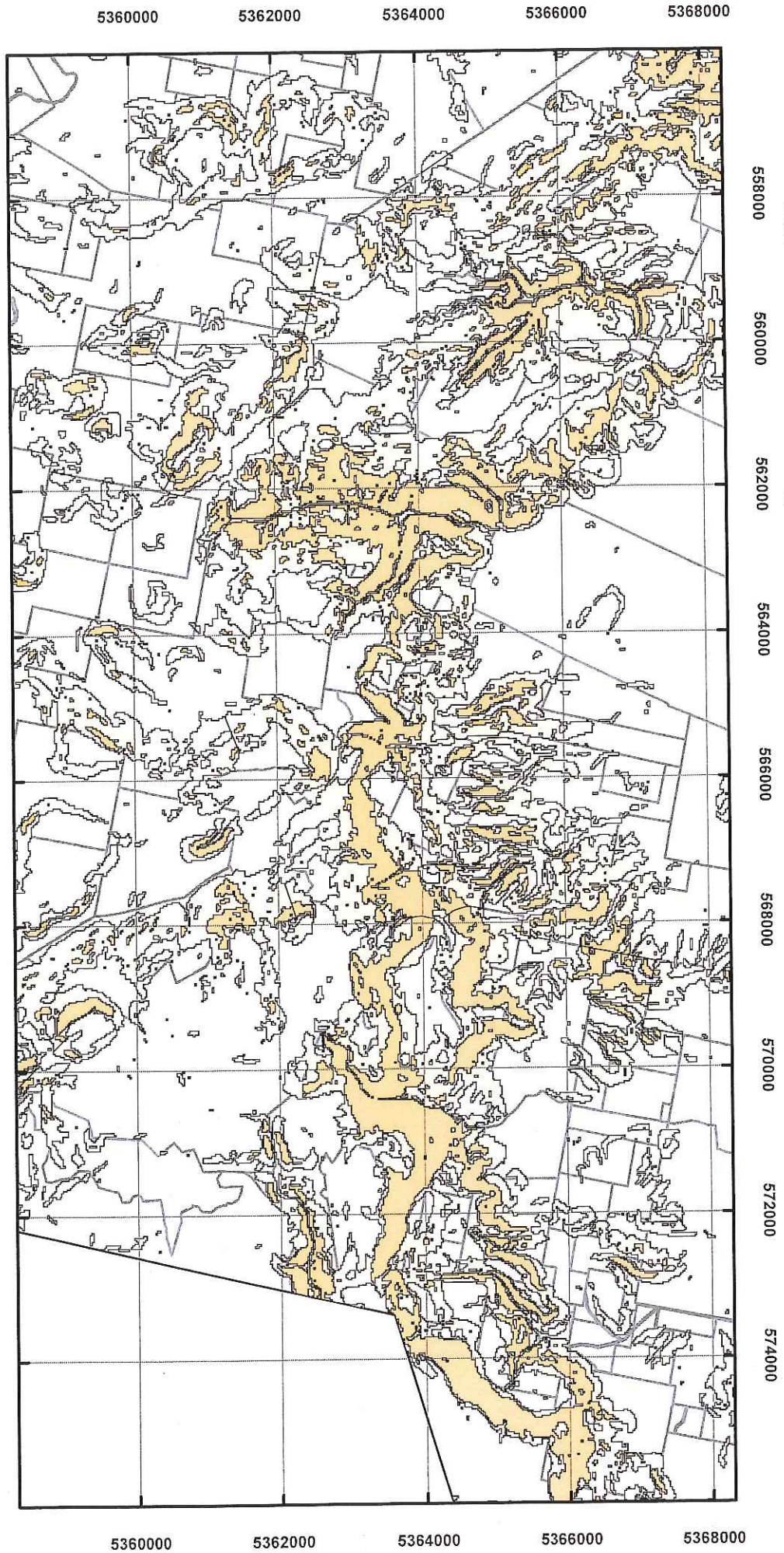
Map 18 of 26



Coordinate System: GDA 94 MGA Zone 55
 Base data from the LST, State of Tasmania
 Land Title data current as of 18/07/16
 Disclaimer: Before taking any action based on data shown on this map, it should first be verified with the relevant council.



Tasmanian Planning Scheme - North Midlands C15.0 Landslip Hazard Code



Legend

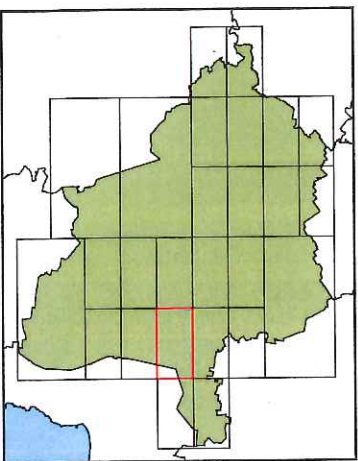
- LGA Boundary
- Medium-active landslip hazard band
- Medium landslip hazard band
- Low landslip hazard band
- Land Titles



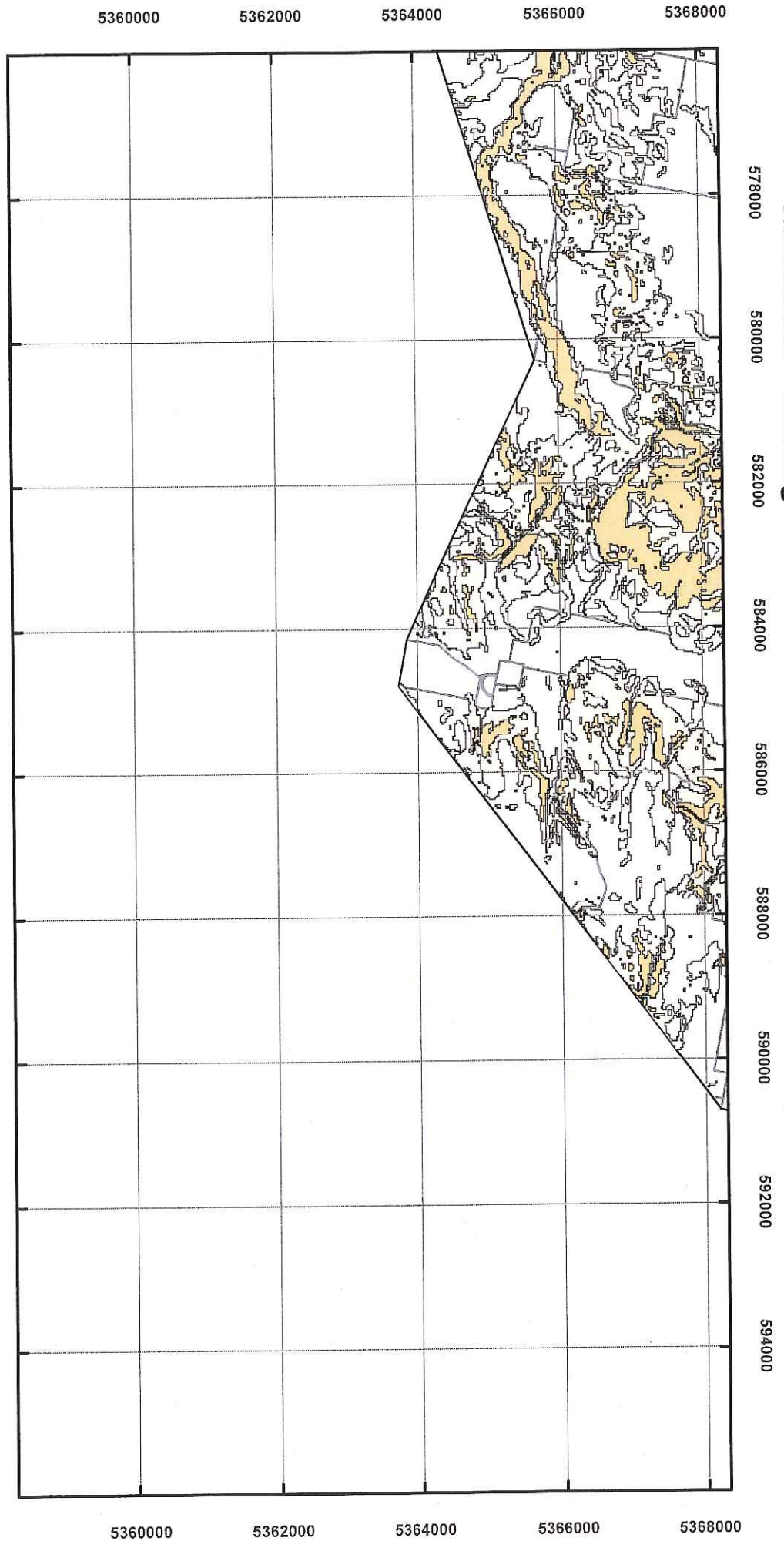
Map 19 of 26



Coordinate System: GDA 94 MGA Zone 55
 Base data from the LIST, State of Tasmania
 Land Title data current as of 18/07/16
 Disclaimer: Before taking any action based on data shown on this map, it should first be verified with the relevant council.
 Date: 12/06/2019



Tasmanian Planning Scheme - North Midlands C15.0 Landslip Hazard Code



Legend

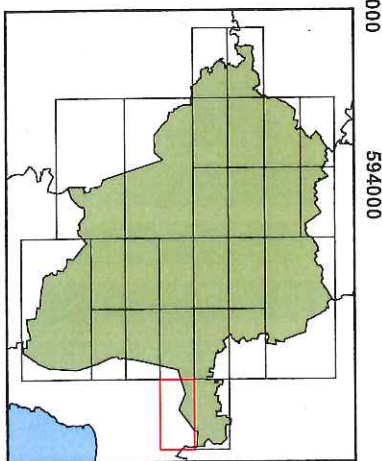
- LGA Boundary
- Medium-active landslip hazard band
- Medium landslip hazard band
- Low landslip hazard band
- Land Titles



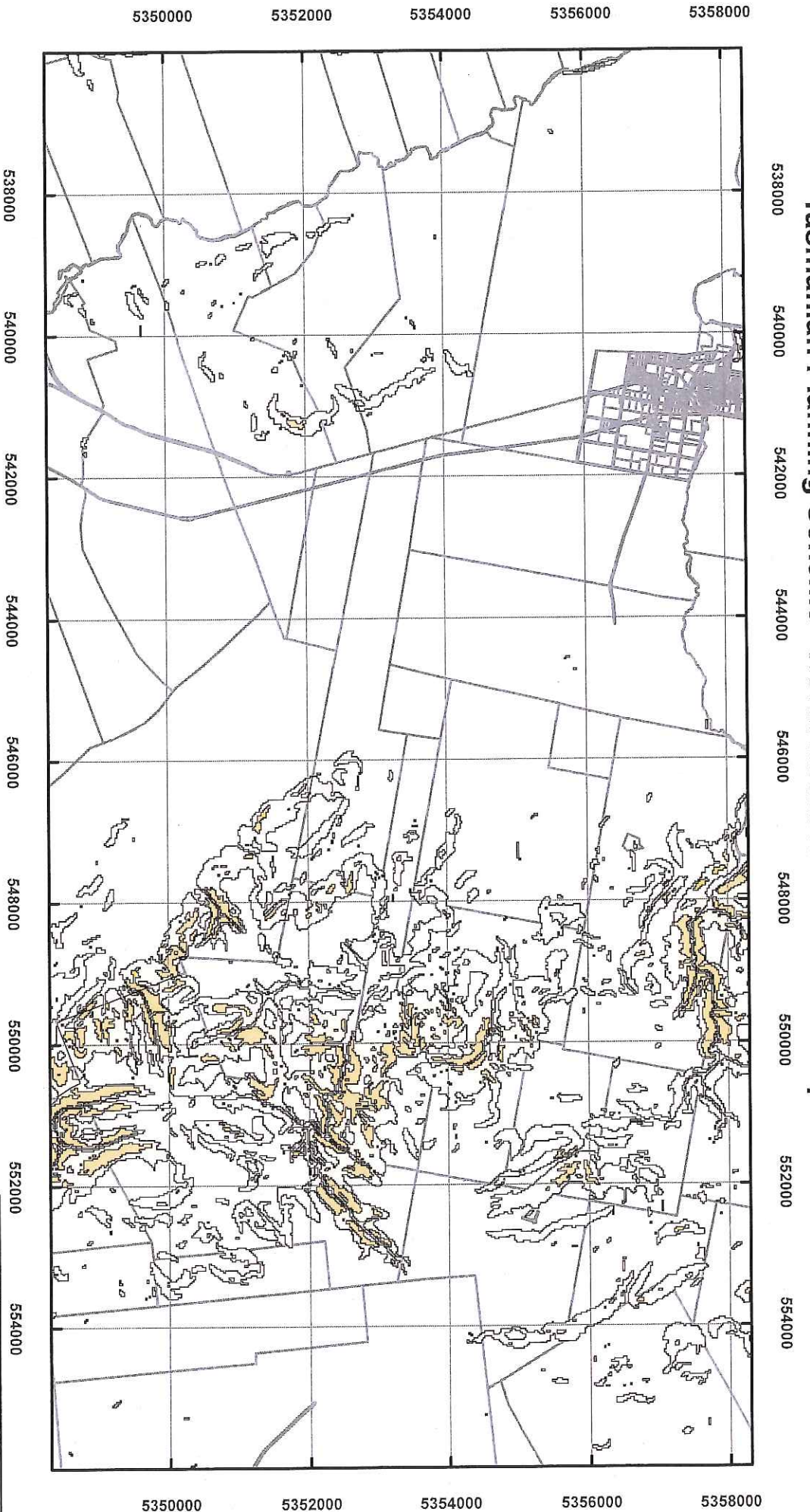
Map 20 of 26



Coordinate System: GDA 94 MGA Zone 55
 Base data from the LIST, State of Tasmania
 Land Title data current as of 18/07/16
 Disclaimer: Before taking any action based on data shown on this map, it should first be verified with the relevant council.
 Date: 12/06/2019



Tasmanian Planning Scheme - North Midlands C15.0 Landslip Hazard Code



Legend

- LGA Boundary
- Medium-active landslip hazard band
- Medium landslip hazard band
- Low landslip hazard band
- Land Titles

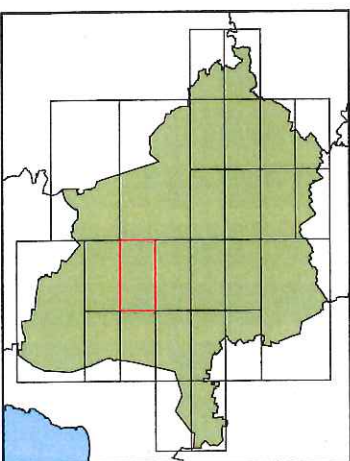


Map 21 of 26

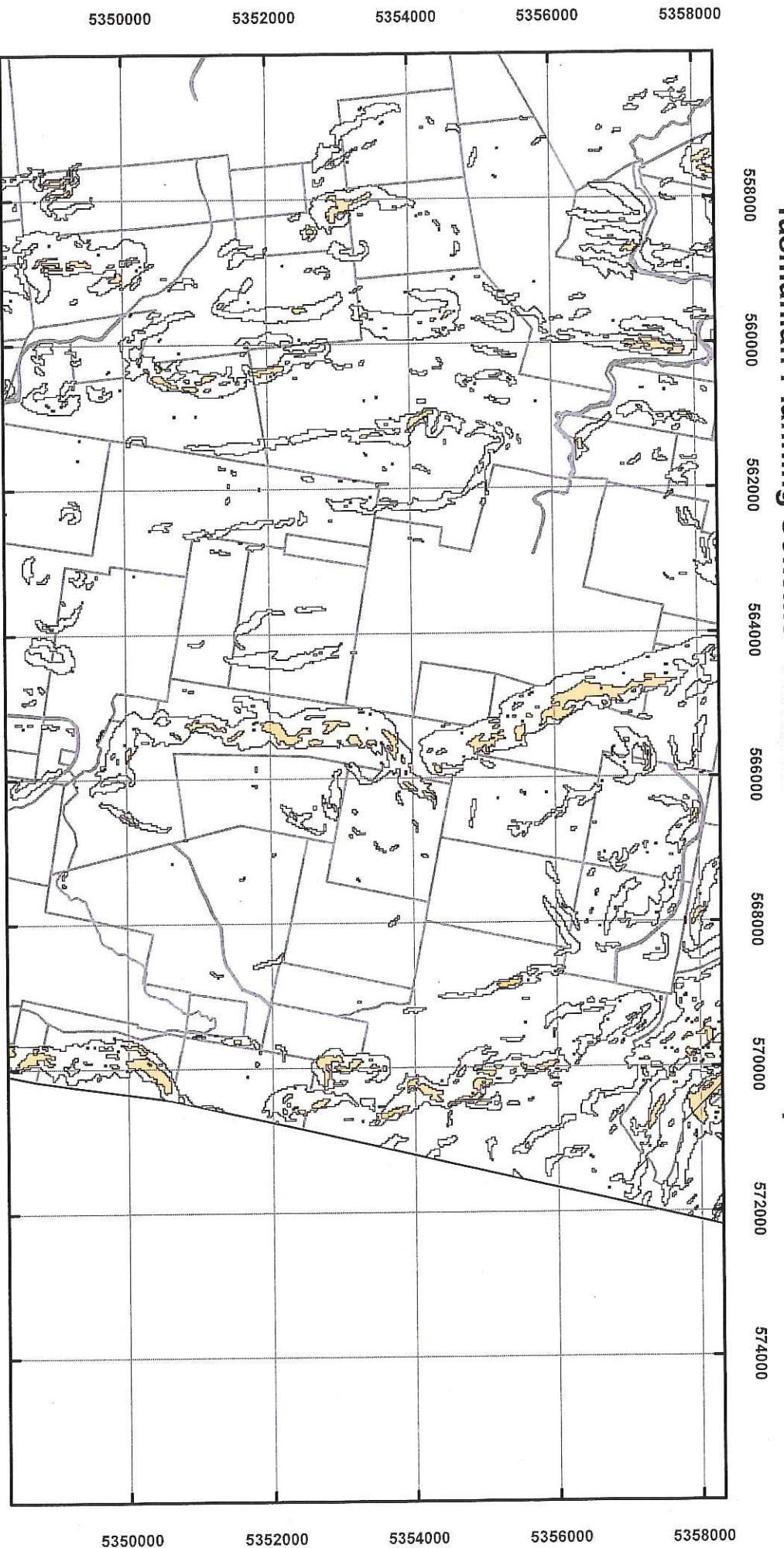


Coordinate System: GDA 94 MGA Zone 55
 Base data from theLST, State of Tasmania
 Land Title data current as of 18/07/16
 Disclaimer: Before taking any action based on data shown on this map, it should first be verified with the relevant council.

Date: 12/06/2019




Tasmanian Planning Scheme - North Midlands C15.0 Landslip Hazard Code



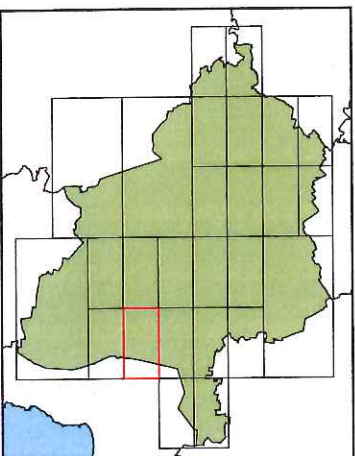
Legend

- LGA Boundary
- Medium-active landslip hazard band
- Medium landslip hazard band
- Low landslip hazard band
- Land Titles

Map 22 of 26



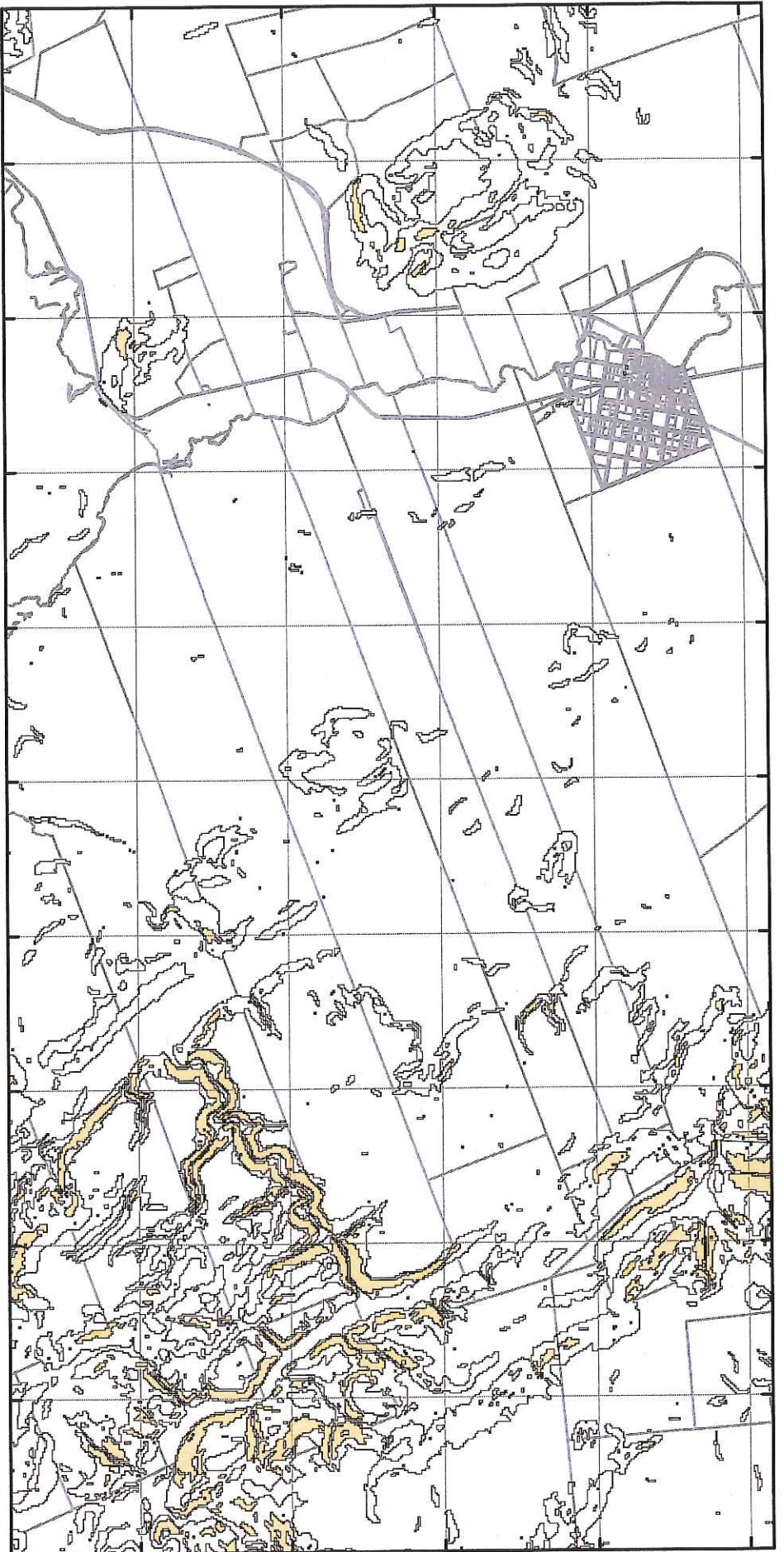
Coordinate System: GDA 94 MGA Zone 55
 Base data from the LIST, State of Tasmania
 Land Title data current as of 18/07/16
 Disclaimer: Before taking any action based on data shown on this map, it should first be verified with the relevant council.
 Date: 12/06/2019



Tasmanian Planning Scheme - North Midlands C15.0 Landslip Hazard Code

5340000 5342000 5344000 5346000 5348000

538000 540000 542000 544000 546000 548000 550000 552000 554000



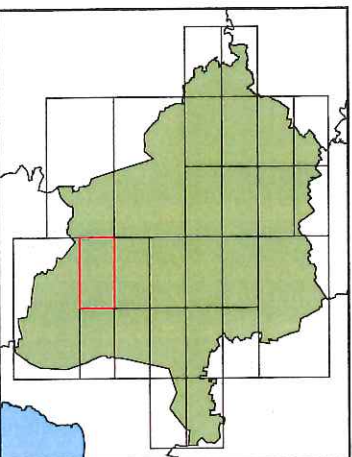
5340000 5342000 5344000 5346000 5348000



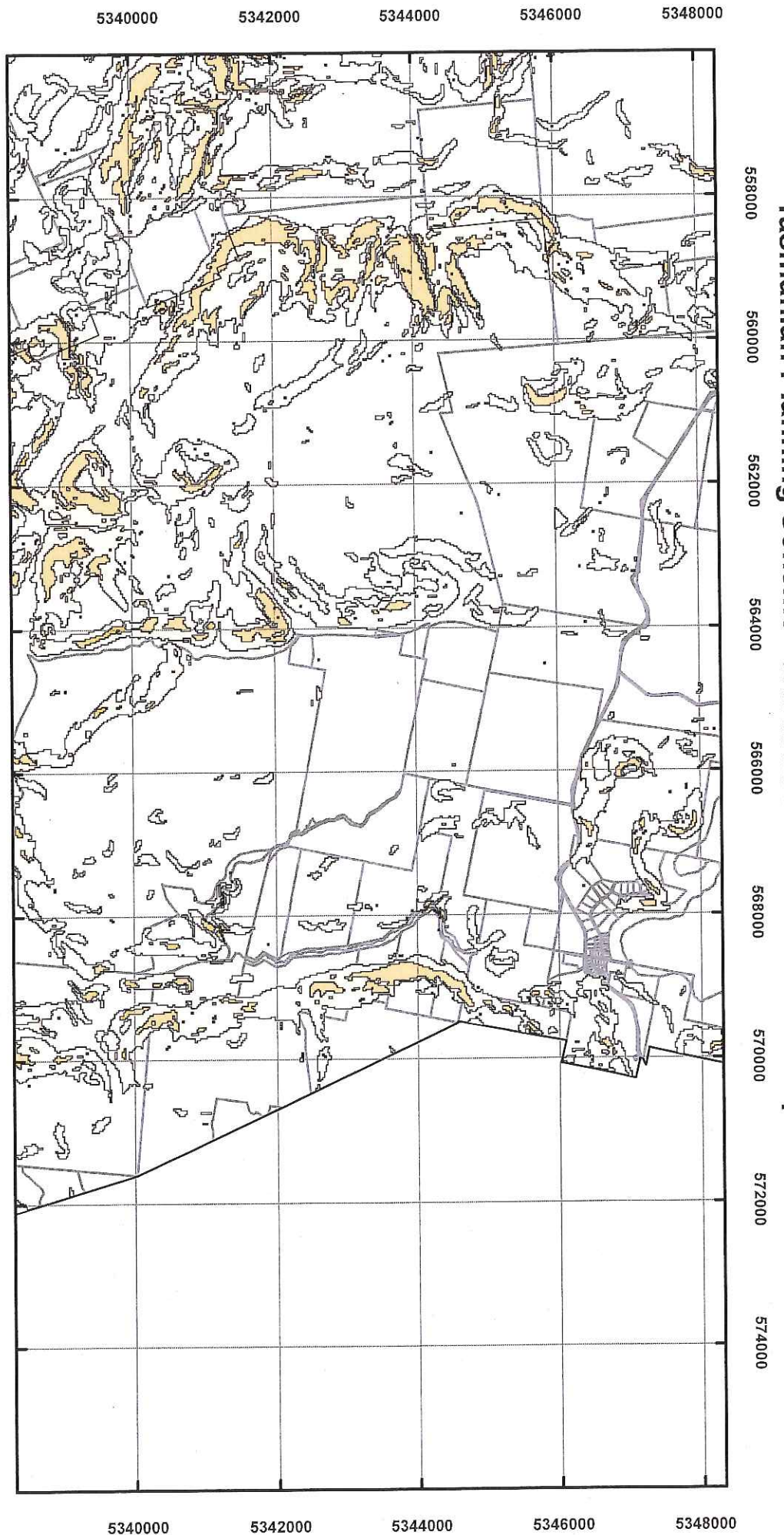
Map 23 of 26






Coordinate System: GDA 94 MGA Zone 55
 Base data from theLIST, State of Tasmania
 Land Title data current as of 18/07/16
 Disclaimer: Before taking any action based on data shown on this map, it should first be verified with the relevant council.
 Date: 12/06/2019




Tasmanian Planning Scheme - North Midlands C15.0 Landslip Hazard Code



Legend

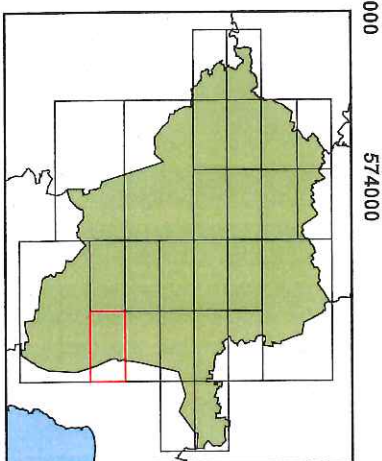
-  LGA Boundary
-  Medium-active landslip hazard band
-  Medium landslip hazard band
-  Low landslip hazard band
-  Land Titles



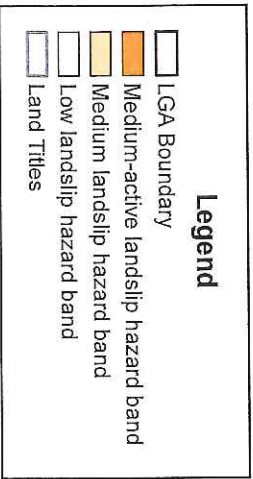
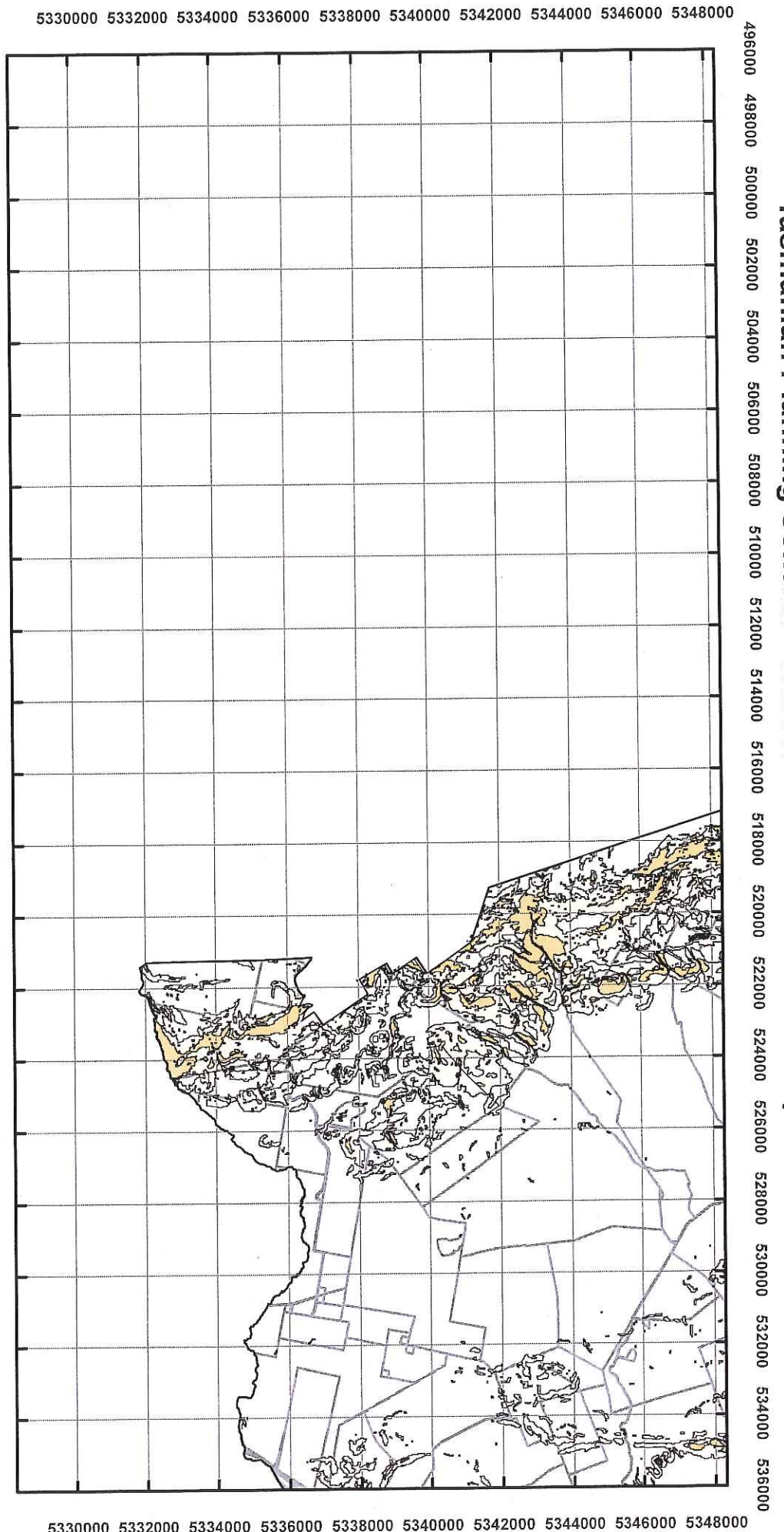
Map 24 of 26



Coordinate System: GDA 94 MGA Zone 55
 Base data from the LST, State of Tasmania
 Land Title data current as of 18/07/16
 Disclaimer: Before taking any action based on data shown on this map, it should first be verified with the relevant council.
 Date: 12/06/2019



Tasmanian Planning Scheme - North Midlands C15.0 Landslip Hazard Code



Map 25 of 26



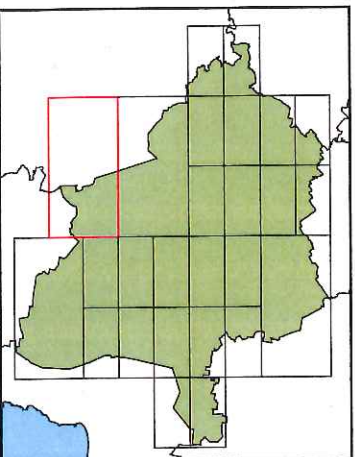
Coordinate System: GDA 94 MGA Zone 55

Base data from the LIST, State of Tasmania

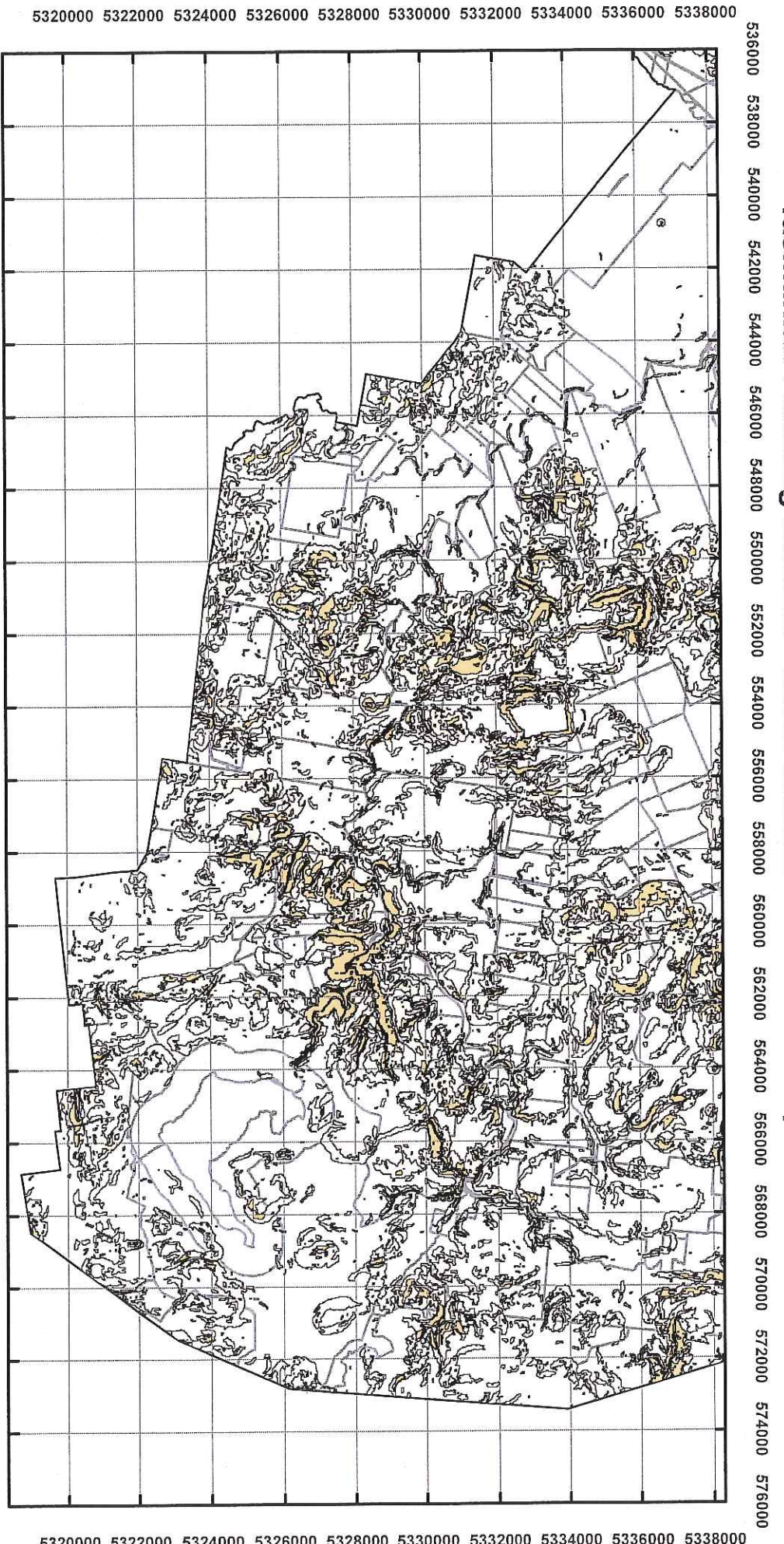
Land Title data current as of 18/07/16

Disclaimer: Before taking any action based on data shown on this map, it should first be verified with the relevant council.

Date: 12/06/2019



Tasmanian Planning Scheme - North Midlands C15.0 Landslip Hazard Code



Legend

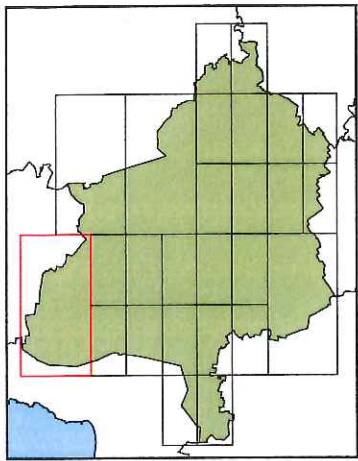
- LGA Boundary
- Medium-active landslip hazard band
- Medium landslip hazard band
- Low landslip hazard band
- Land Titles



Map 26 of 26



Coordinate System: GDA 94 MGA Zone 55
 Base data from the LST, State of Tasmania
 Land Title data current as of 18/07/16
 Disclaimer: Before taking any action based on data shown on this map, it should first be verified with the relevant council.



Tasmanian Planning Scheme - North Midlands C16.0 Safeguarding of Airports Code

513000

514000

515000



5401000

5401000

513000





514000

515000

Devon Hills



Legend

-  LGA Boundary
-  Airport obstacle limitation area (m above sea level)
-  Airport Noise Exposure Area
-  Land Titles

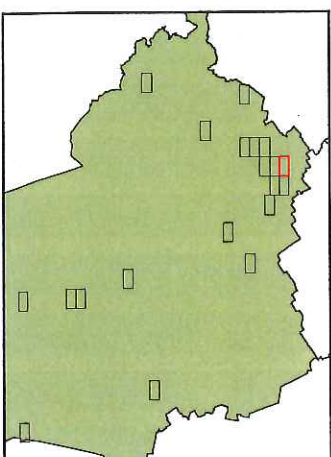
Coordinate System: GDA 94 MGA Zone 55

Base data from theLIST, State of Tasmania

Land Title data current as of 18/07/16

Disclaimer: Before taking any action based on data shown on this map, it should first be verified with the relevant council.

Date: 12/06/2019



Tasmanian Planning Scheme - North Midlands C16.0 Safeguarding of Airports Code

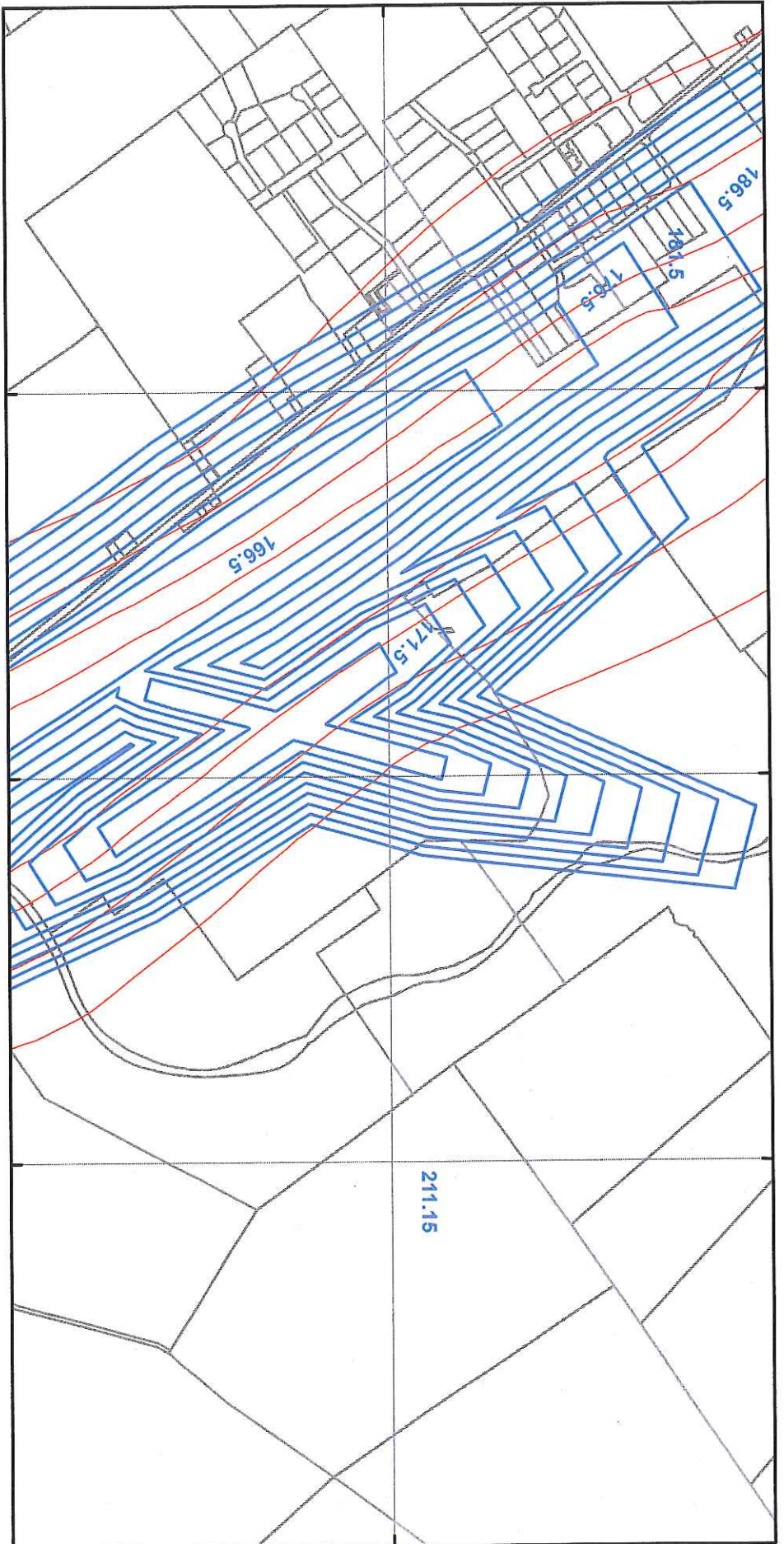
517000

518000

519000

5401000

5401000







517000

518000

519000

Launceston Airport

Legend

-  LGA Boundary
-  Airport obstacle limitation area (m above sea level)
-  Airport Noise Exposure Area
-  Land Titles



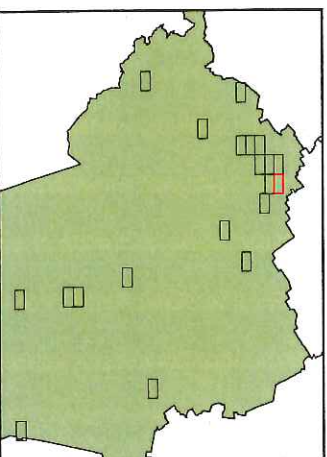
Coordinate System: GDA 94 MGA Zone 55

Base data from theLST, State of Tasmania

Land Title data current as of 18/07/16

Disclaimer: Before taking any action based on data shown on this map, it should first be verified with the relevant council.

Date: 12/06/2019



Tasmanian Planning Scheme - North Midlands C16.0 Safeguarding of Airports Code

513000

514000

515000



5399000

513000

514000

515000

5399000

Devon Hills-Perth



— LGA Boundary

— Airport obstacle limitation area (m above sea level)

— Airport Noise Exposure Area

— Land Titles

Legend

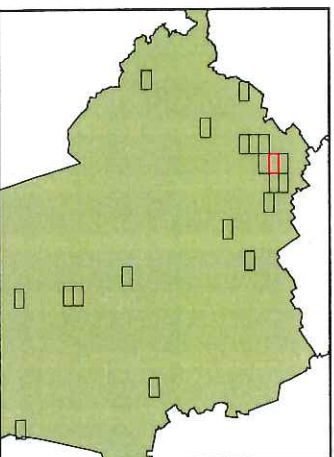
Coordinate System: GDA 94 MGA Zone 55

Base data from the LST, State of Tasmania

Land Title data current as of 18/07/16

Disclaimer: Before taking any action based on data shown on this map, it should first be verified with the relevant council.

Date: 12/06/2019



Tasmanian Planning Scheme - North Midlands C16.0 Safeguarding of Airports Code

517000

518000

519000

5399000

5399000





517000

518000

519000



Legend

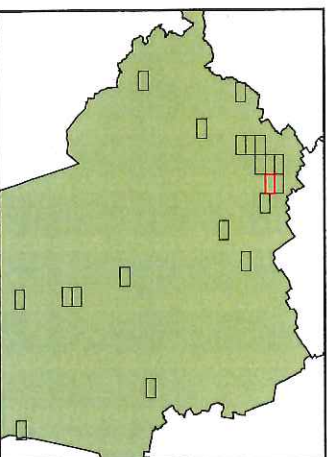
-  LGA Boundary
-  Airport obstacle limitation area (m above sea level)
-  Airport Noise Exposure Area
-  Land Titles

Western Junction



Coordinate System: GDA 94 MGA Zone 55
 Base data from the LIST, State of Tasmania
 Land Title data current as of 18/07/16
 Disclaimer: Before taking any action based on data shown on this map, it should first be verified with the relevant council.

Date: 12/06/2019



Tasmanian Planning Scheme - North Midlands C16.0 Safeguarding of Airports Code

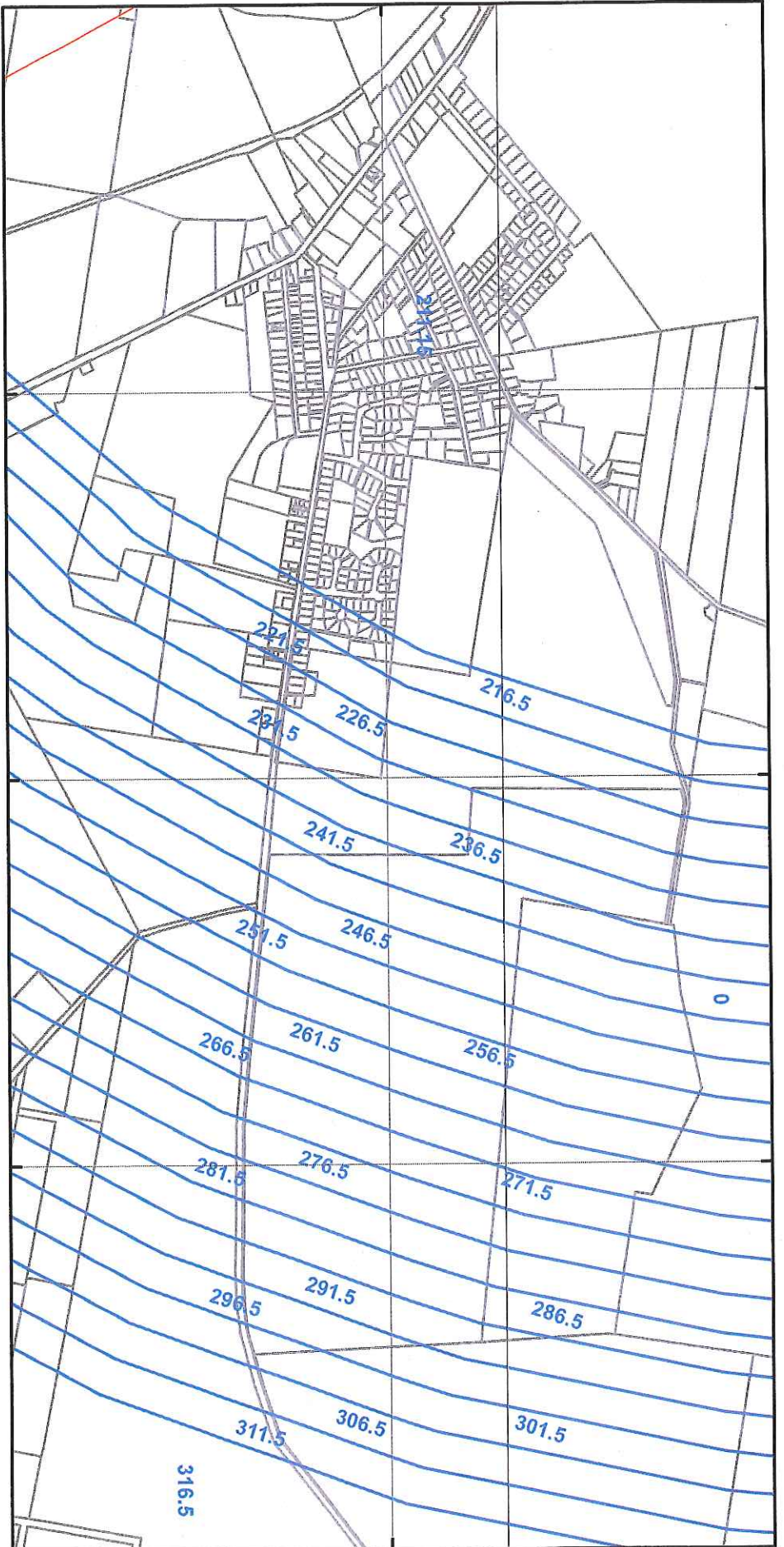
521000

522000

523000

5398000

5398000



521000





522000

523000

Evandale



Legend

-  LGA Boundary
-  Airport obstacle limitation area (m above sea level)
-  Airport Noise Exposure Area
-  Land Titles

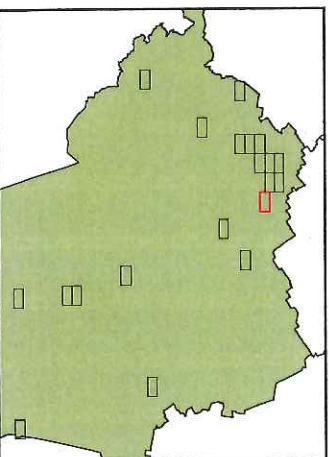
Coordinate System: GDA 94 MGA Zone 55

Base data from the LIT, State of Tasmania

Land Title data current as of 18/07/16

Disclaimer: Before taking any action based on data shown on this map, it should first be verified with the relevant council.

Date: 12/06/2019



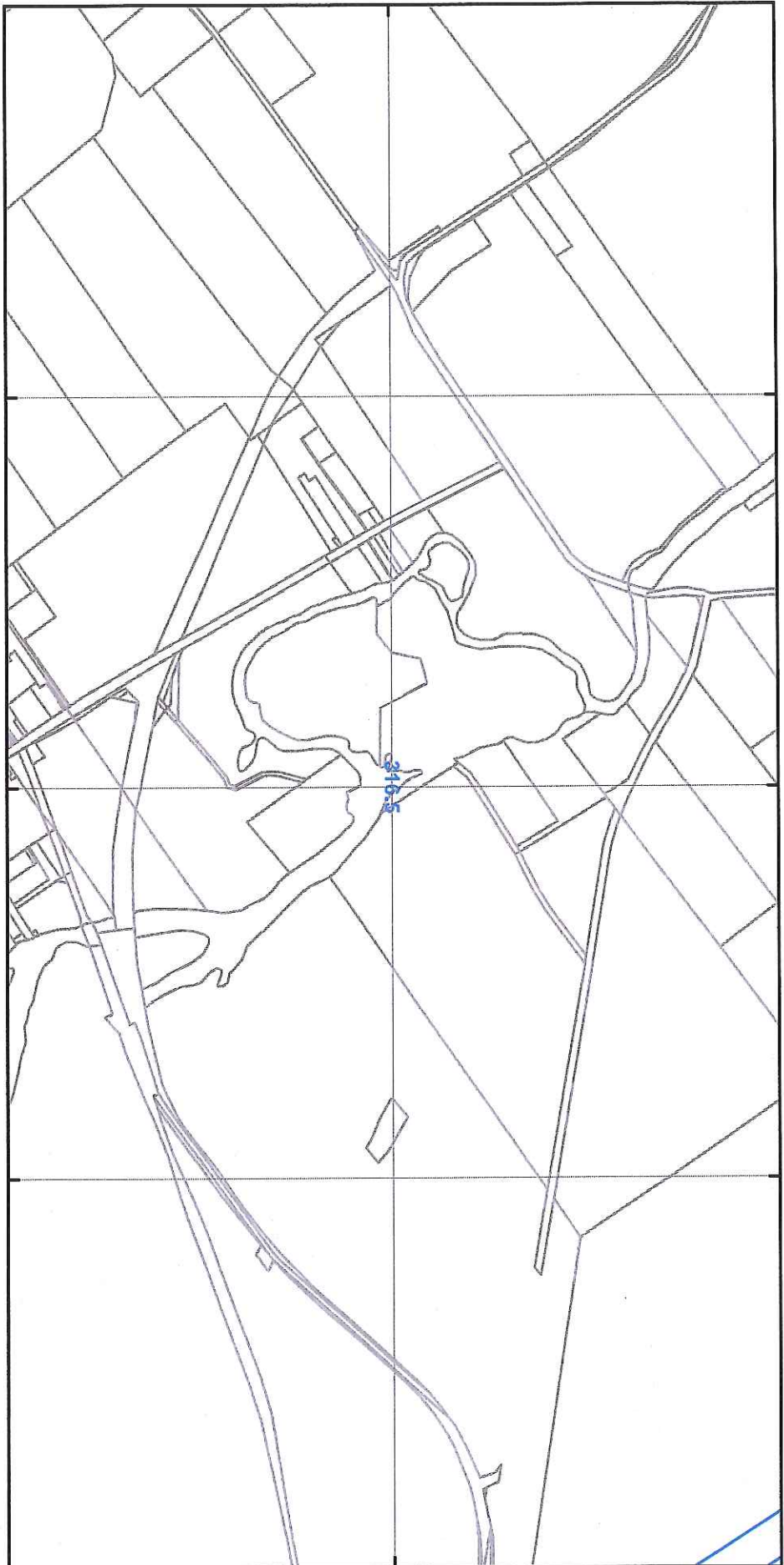
Tasmanian Planning Scheme - North Midlands C16.0 Safeguarding of Airports Code

509000

510000

511000

5397000



5397000

509000





510000

511000

Longford North



Legend

-  LGA Boundary
-  Airport obstacle limitation area (m above sea level)
-  Airport Noise Exposure Area
-  Land Titles

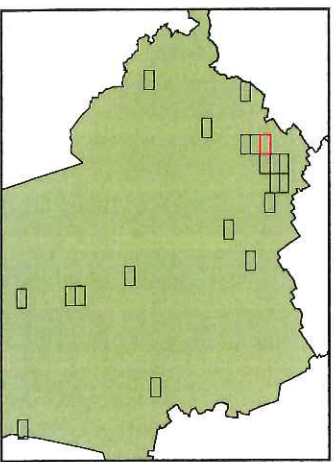
Coordinate System: GDA 94 MGA Zone 55

Base data from the LST, State of Tasmania

Land Title data current as of 18/07/16

Disclaimer: Before taking any action based on data shown on this map, it should first be verified with the relevant council.

Date: 12/06/2019



Tasmanian Planning Scheme - North Midlands C16.0 Safeguarding of Airports Code

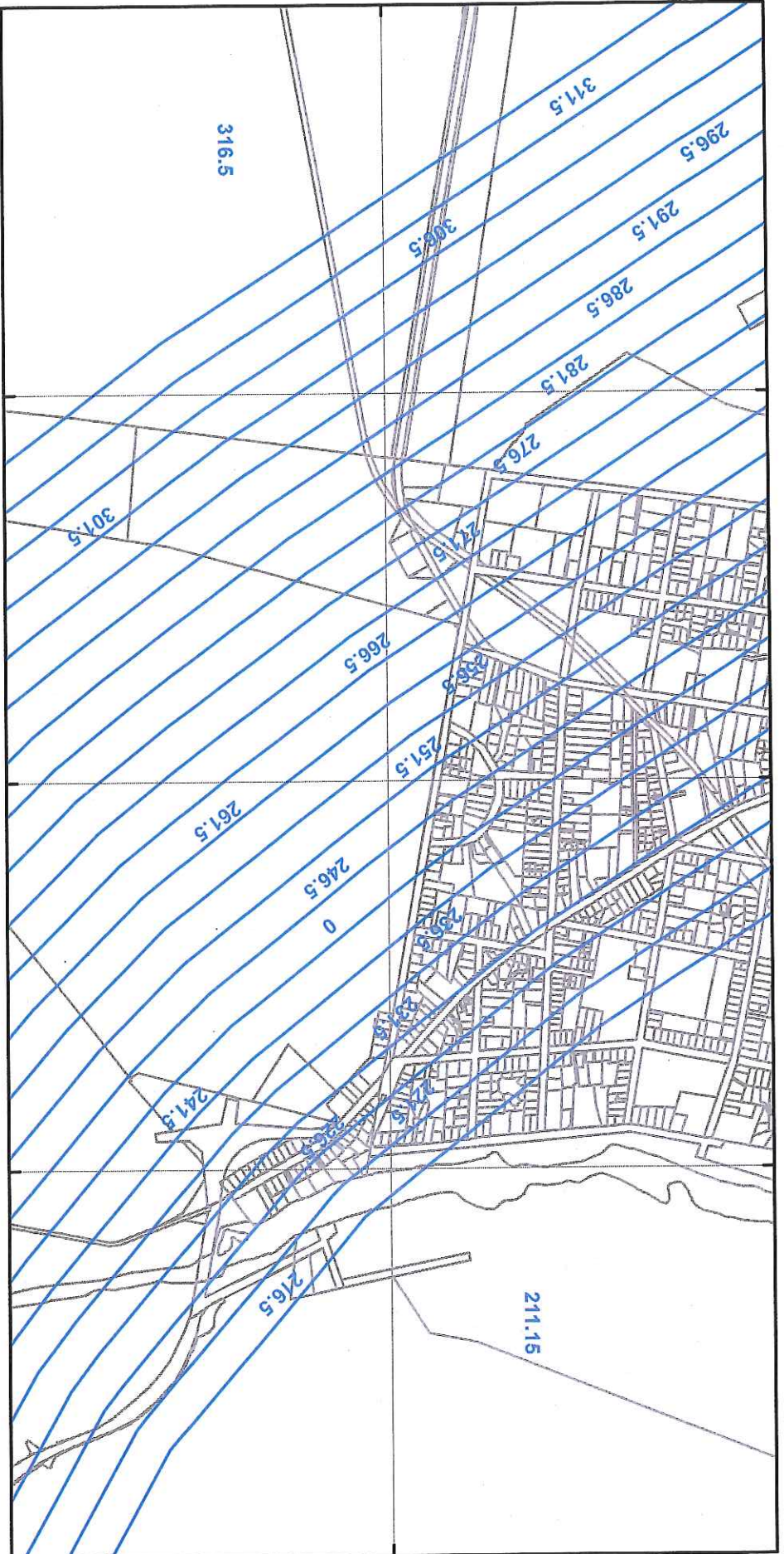
513000

514000



515000

5397000

5397000



Legend

-  LGA Boundary
-  Airport obstacle limitation area (m above sea level)
-  Airport Noise Exposure Area
-  Land Titles

Perth



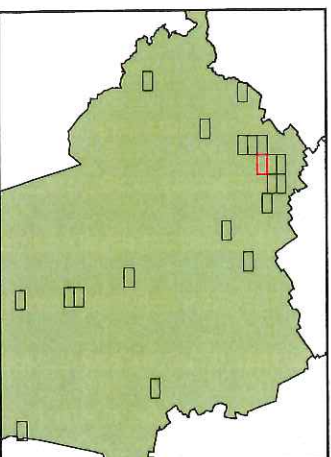
Coordinate System: GDA 94 MGA Zone 55

Base data from the LIST, State of Tasmania

Land Title data current as of 18/07/16

Disclaimer: Before taking any action based on data shown on this map, it should first be verified with the relevant council.

Date: 12/06/2019



Tasmanian Planning Scheme - North Midlands C16.0 Safeguarding of Airports Code

509000

510000

511000

5395000

5395000



509000





510000

511000

Longford



Legend

-  LGA Boundary
-  Airport obstacle limitation area (m above sea level)
-  Airport Noise Exposure Area
-  Land Titles

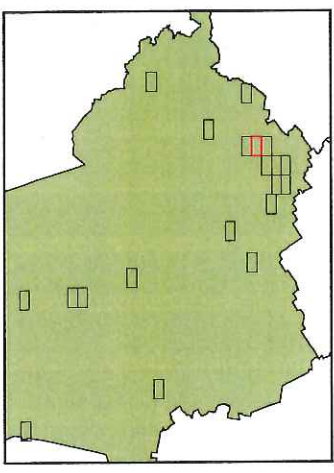
Coordinate System: GDA 94 MGA Zone 55

Base data from the LST, State of Tasmania

Land Title data current as of 18/07/16

Disclaimer: Before taking any action based on data shown on this map, it should first be verified with the relevant council.

Date: 12/06/2019



Tasmanian Planning Scheme - North Midlands C16.0 Safeguarding of Airports Code

509000

510000

511000

5393000

5393000







509000

510000

511000

Longford South

Legend

-  LGA Boundary
-  Airport obstacle limitation area (m above sea level)
-  Airport Noise Exposure Area
-  Land Titles



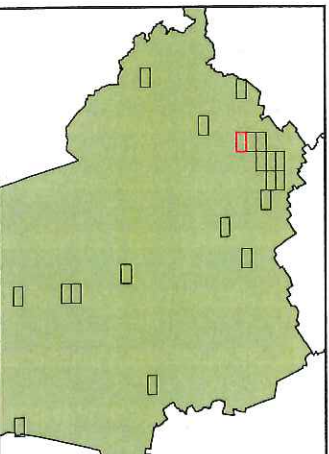
Coordinate System: GDA 94 MGA Zone 55

Base data from the LST, State of Tasmania

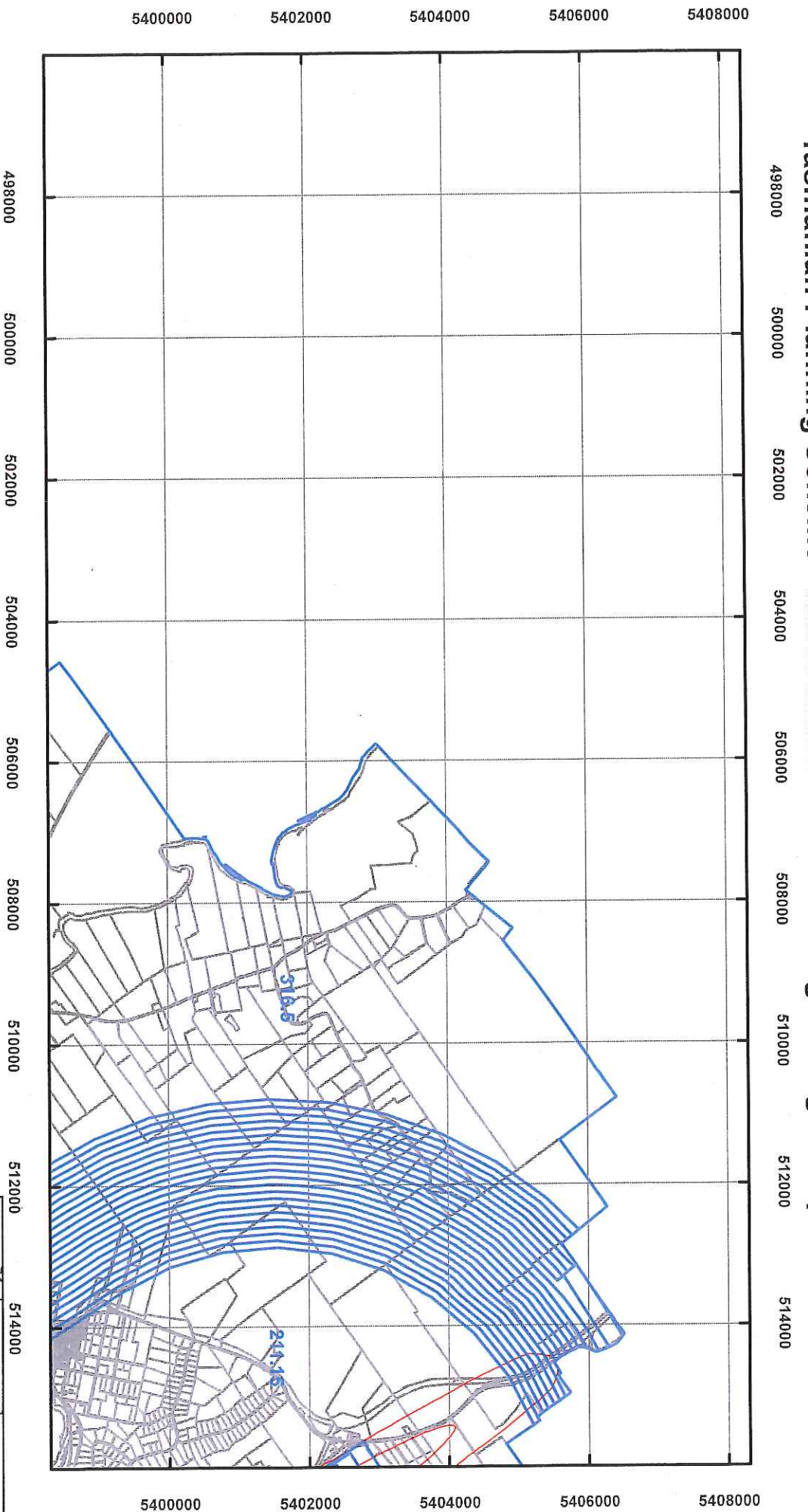
Land Title data current as of 18/07/16

Disclaimer: Before taking any action based on data shown on this map, it should first be verified with the relevant council.

Date: 12/06/2019



Tasmanian Planning Scheme - North Midlands C16.0 Safeguarding of Airports Code



Legend

-  LGA Boundary
-  Airport obstacle limitation area (m above sea level)
-  Airport Noise Exposure Area
-  Land Titles



Map 1 of 26

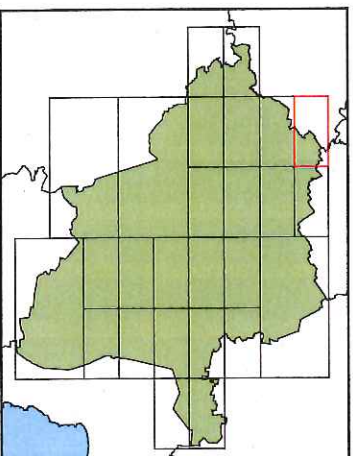
Coordinate System: GDA 94 MGA Zone 55

Base data from the LIST, State of Tasmania

Land Title data current as of 18/07/16

Disclaimer: Before taking any action based on data shown on this map, it should first be verified with the relevant council.

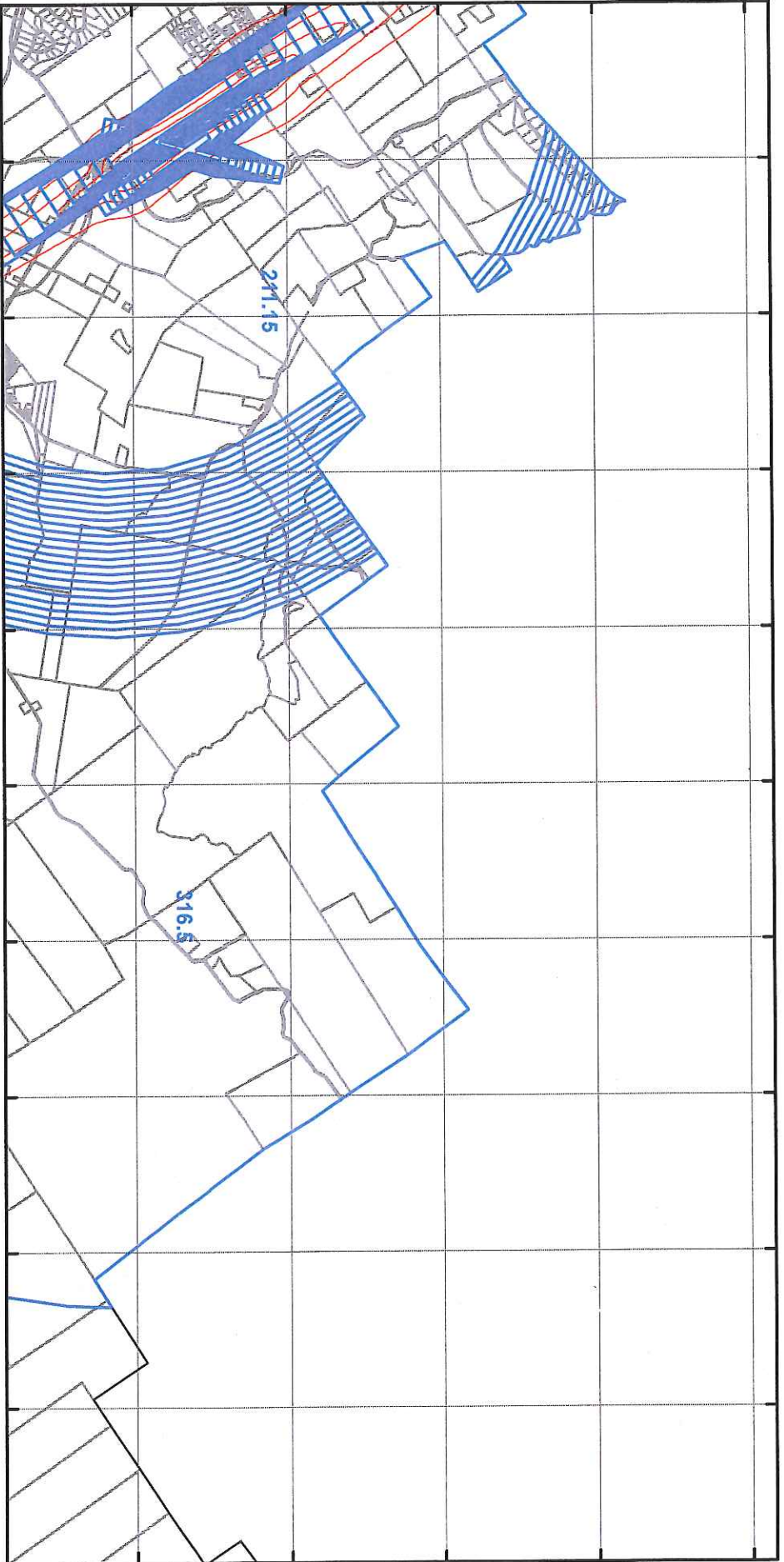
Date: 12/06/2019



Tasmanian Planning Scheme - North Midlands C16.0 Safeguarding of Airports Code

540000 5402000 5404000 5406000 5408000





518000 520000 522000 524000 526000 528000 530000 532000 534000



540000 5402000 5404000 5406000 5408000

2-929

Legend

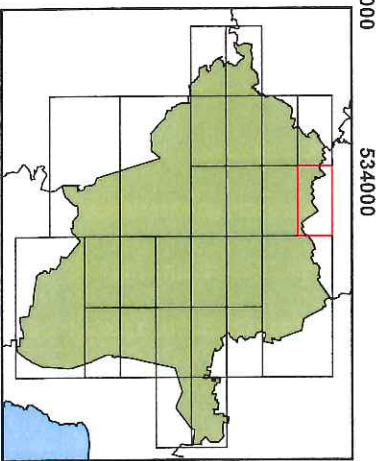
-  LGA Boundary
-  Airport obstacle limitation area (m above sea level)
-  Airport Noise Exposure Area
-  Land Titles



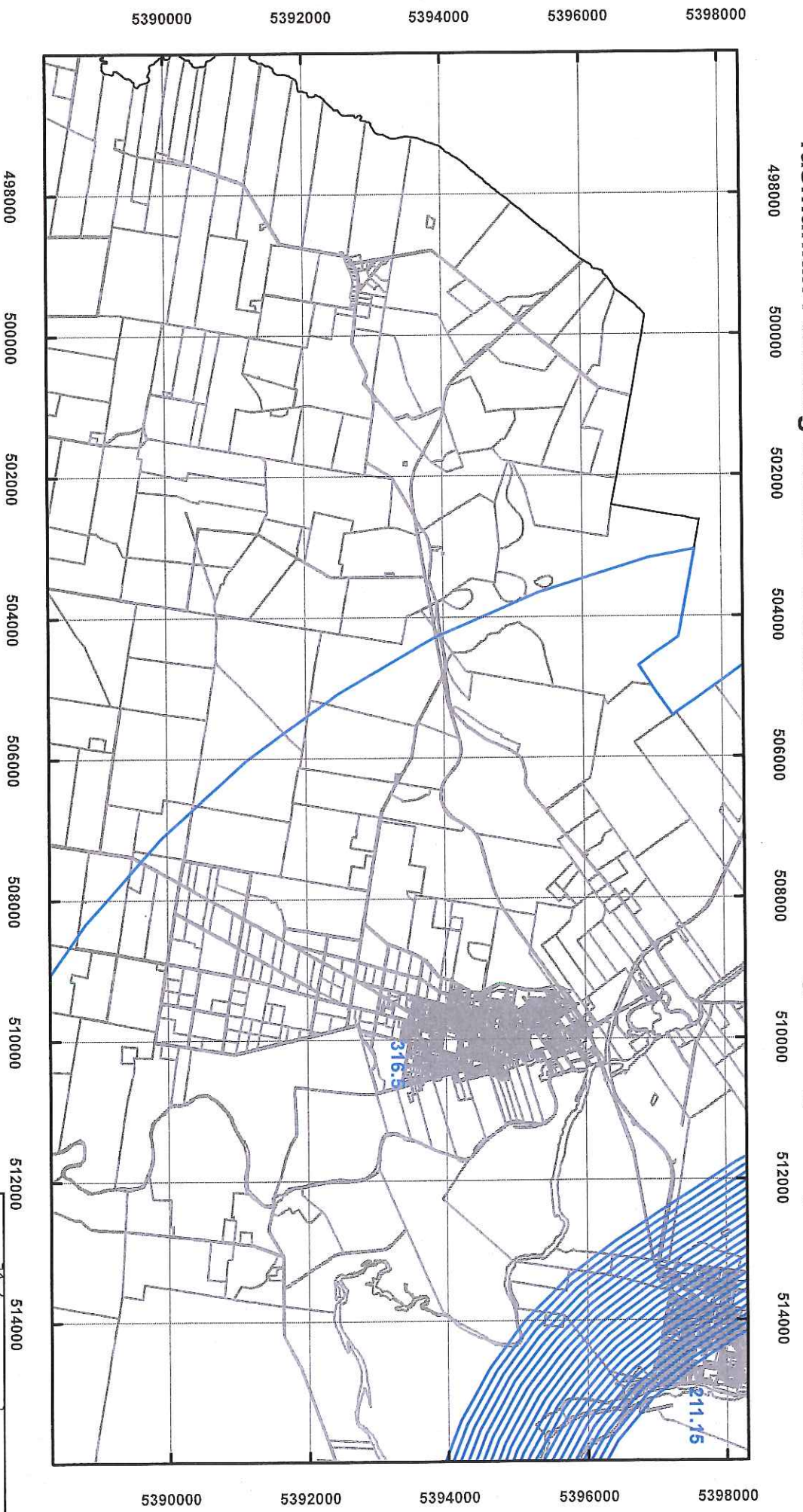
Map 2 of 26







Coordinate System: GDA 94 MGA Zone 55
 Base data from the LST, State of Tasmania
 Land Title data current as of 18/07/16
 Disclaimer: Before taking any action based on data shown on this map, it should first be verified with the relevant council.
 Date: 12/06/2019



Tasmanian Planning Scheme - North Midlands C16.0 Safeguarding of Airports Code



Legend

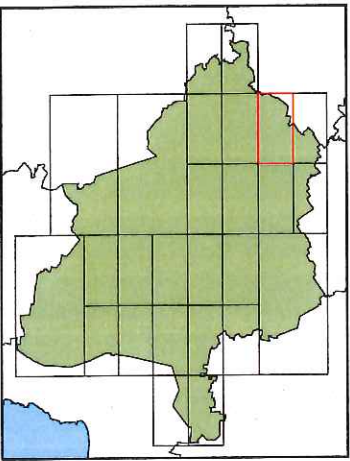
-  LGA Boundary
-  Airport obstacle limitation area (m above sea level)
-  Airport Noise Exposure Area
-  Land Titles



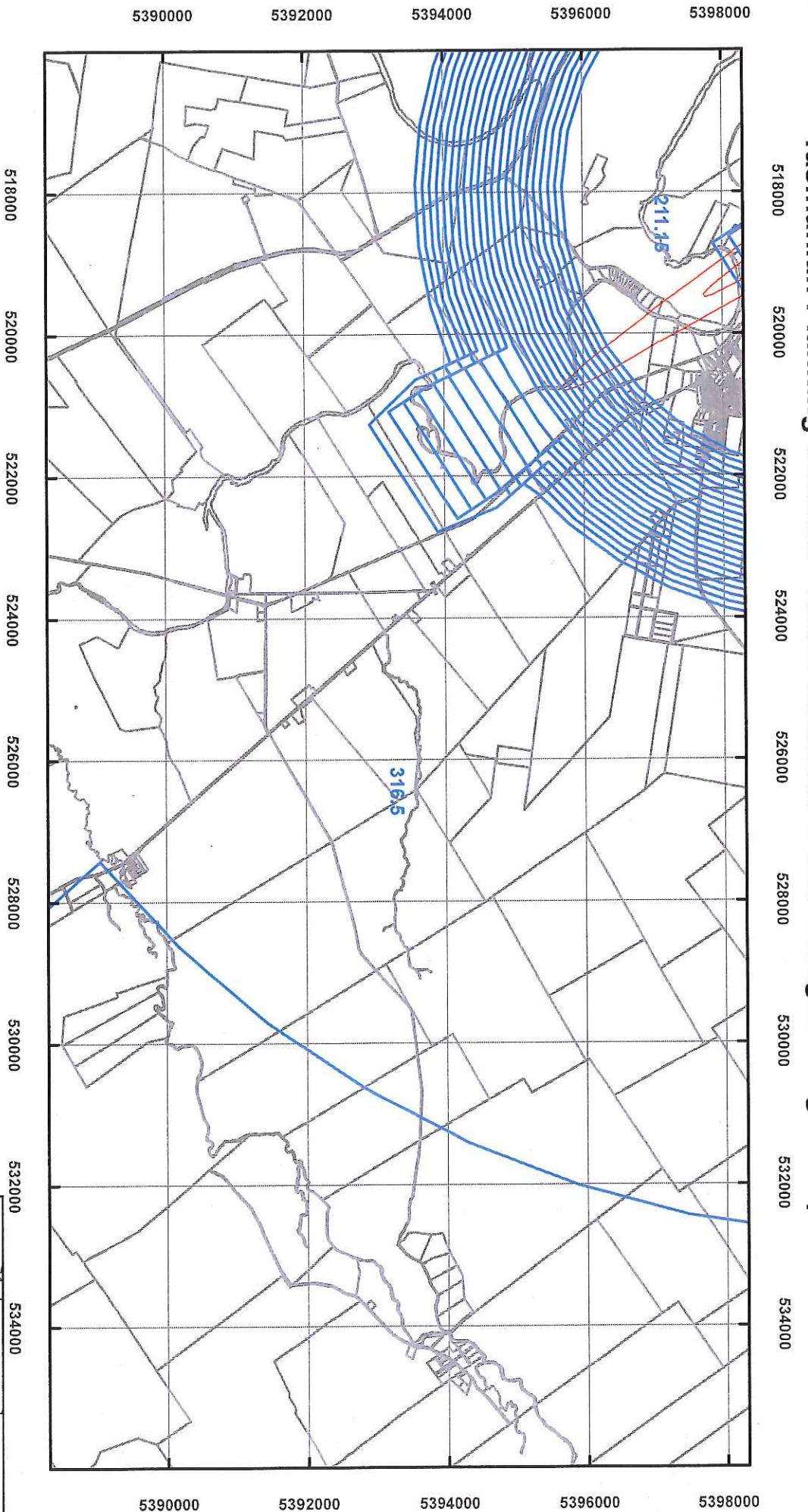
Map 3 of 26



Coordinate System: GDA 94 MGA Zone 55
 Base data from the LIST, State of Tasmania
 Land Title data current as of 18/07/16
 Disclaimer: Before taking any action based on data shown on this map, it should first be verified with the relevant council.
 Date: 12/06/2019



Tasmanian Planning Scheme - North Midlands C16.0 Safeguarding of Airports Code

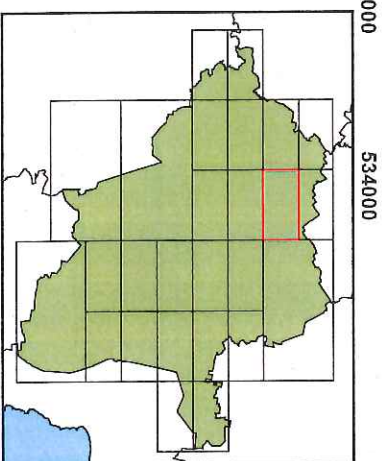


Map 4 of 26

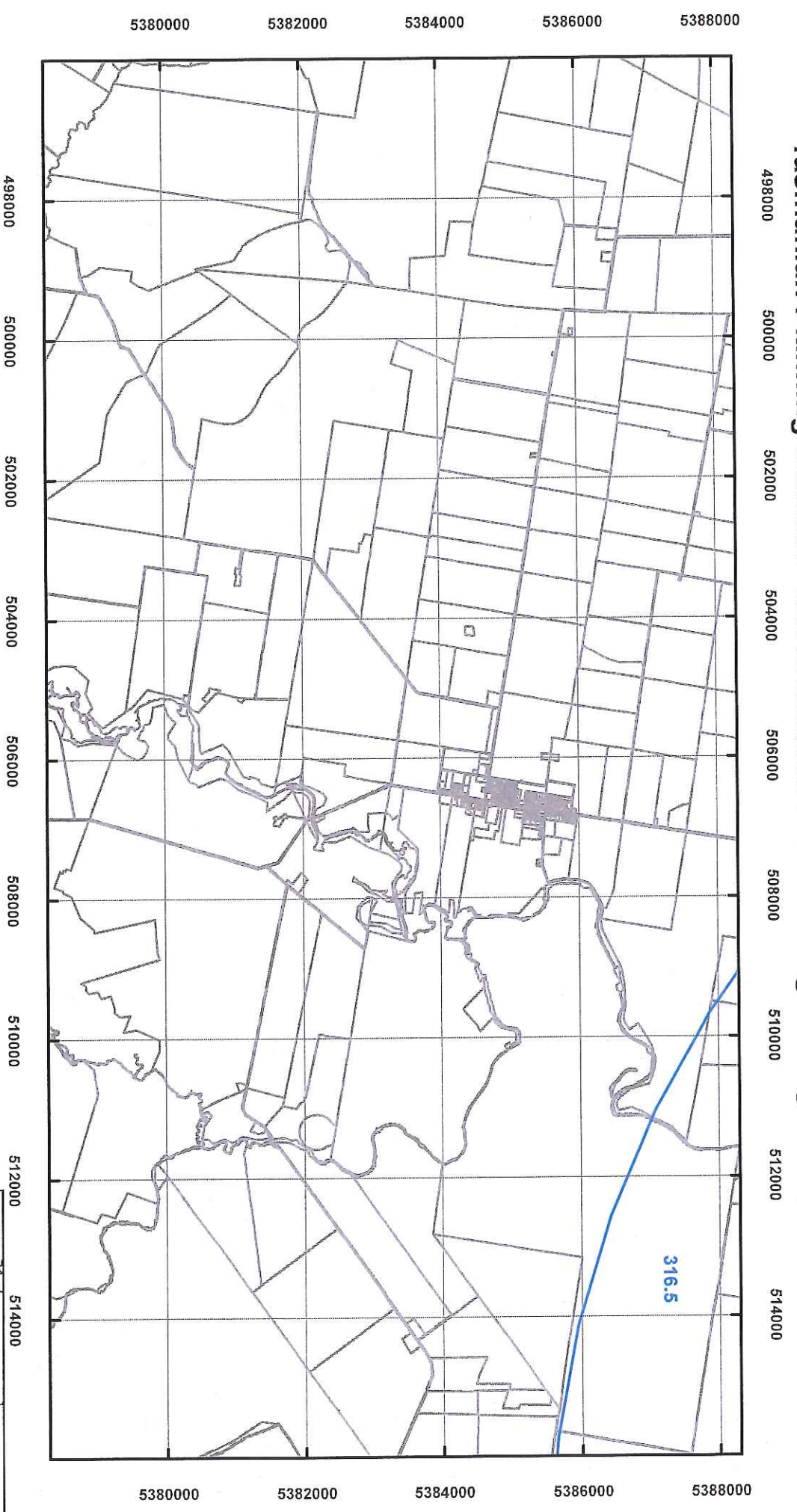


Coordinate System: GDA 94 MGA Zone 55
 Base data from the LST, State of Tasmania
 Land Title data current as of 18/07/16
 Disclaimer: Before taking any action based on data shown on this map, it should first be verified with the relevant council.

Date: 12/06/2019




Tasmanian Planning Scheme - North Midlands C16.0 Safeguarding of Airports Code



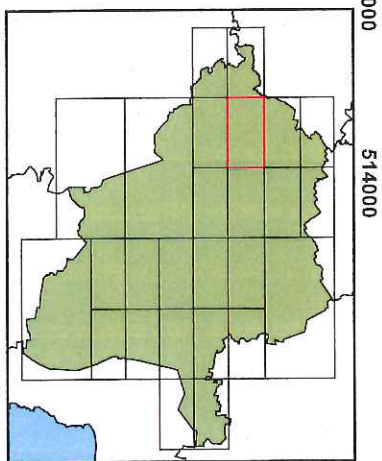
Map 7 of 26

Legend

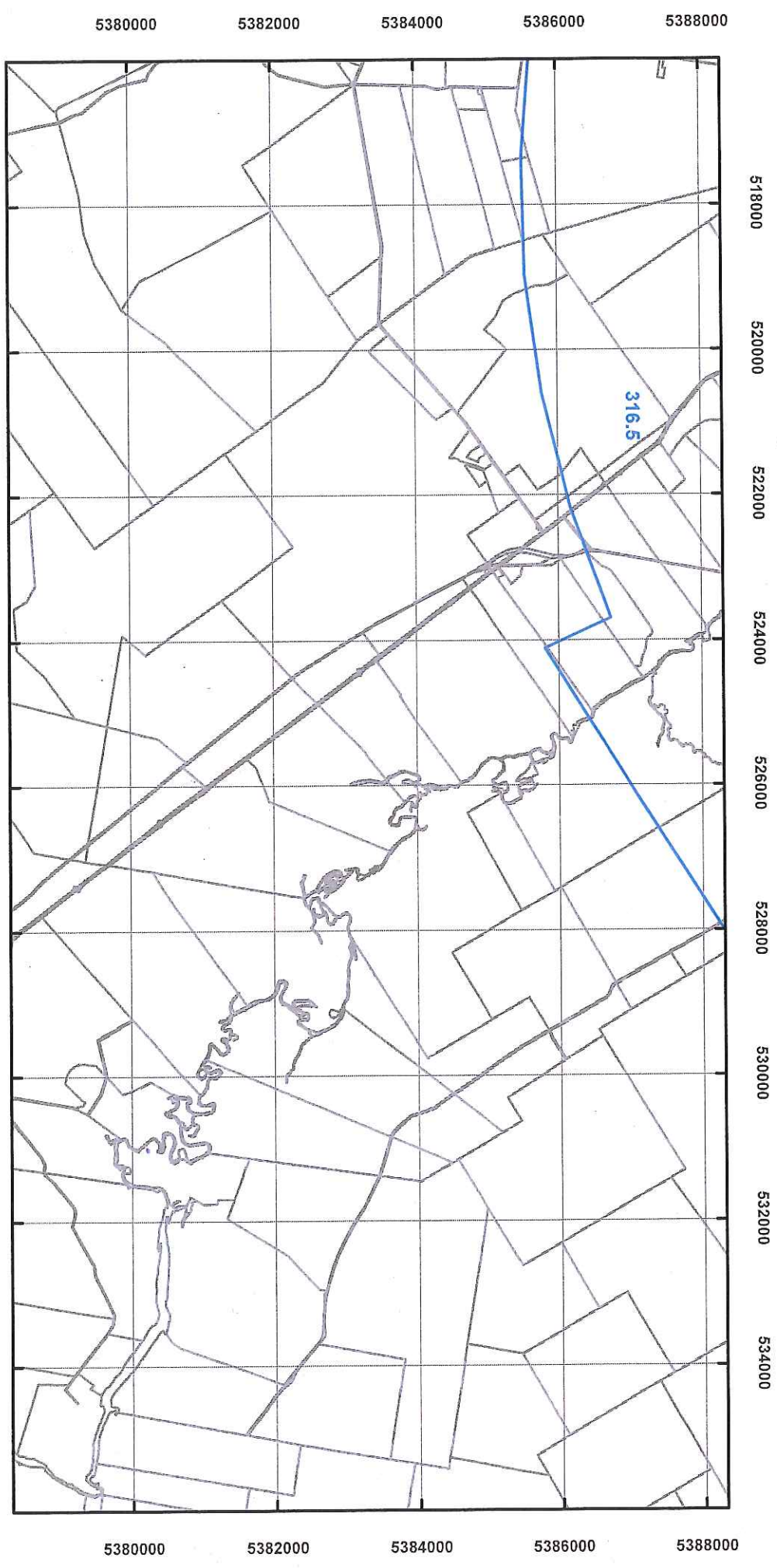
-  LGA Boundary
-  Airport obstacle limitation area (m above sea level)
-  Airport Noise Exposure Area
-  Land Titles



Coordinate System: GDA 94 MGA Zone 55
 Base data from the LST, State of Tasmania
 Land Title data current as of 18/07/16
 Disclaimer: Before taking any action based on data shown on this map, it should first be verified with the relevant council.
 Date: 12/06/2019



Tasmanian Planning Scheme - North Midlands C16.0 Safeguarding of Airports Code



Legend

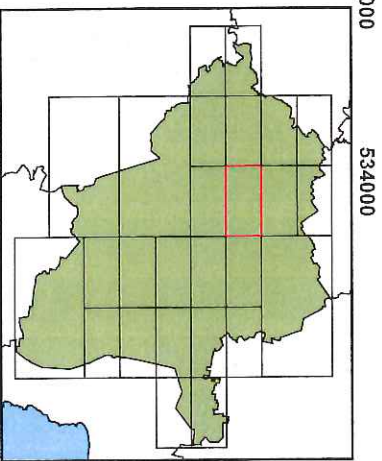
- LGA Boundary
- Airport obstacle limitation area (m above sea level)
- Airport Noise Exposure Area
- Land Titles



Map 8 of 26



Coordinate System: GDA 94 MGA Zone 55
 Base data from the LIST, State of Tasmania
 Land Title data current as of 18/07/16
 Disclaimer: Before taking any action based on data shown on this map, it should first be verified with the relevant council.
 Date: 12/06/2019



NMC LPS OVERRIDING PROVISION MAPS (draft)

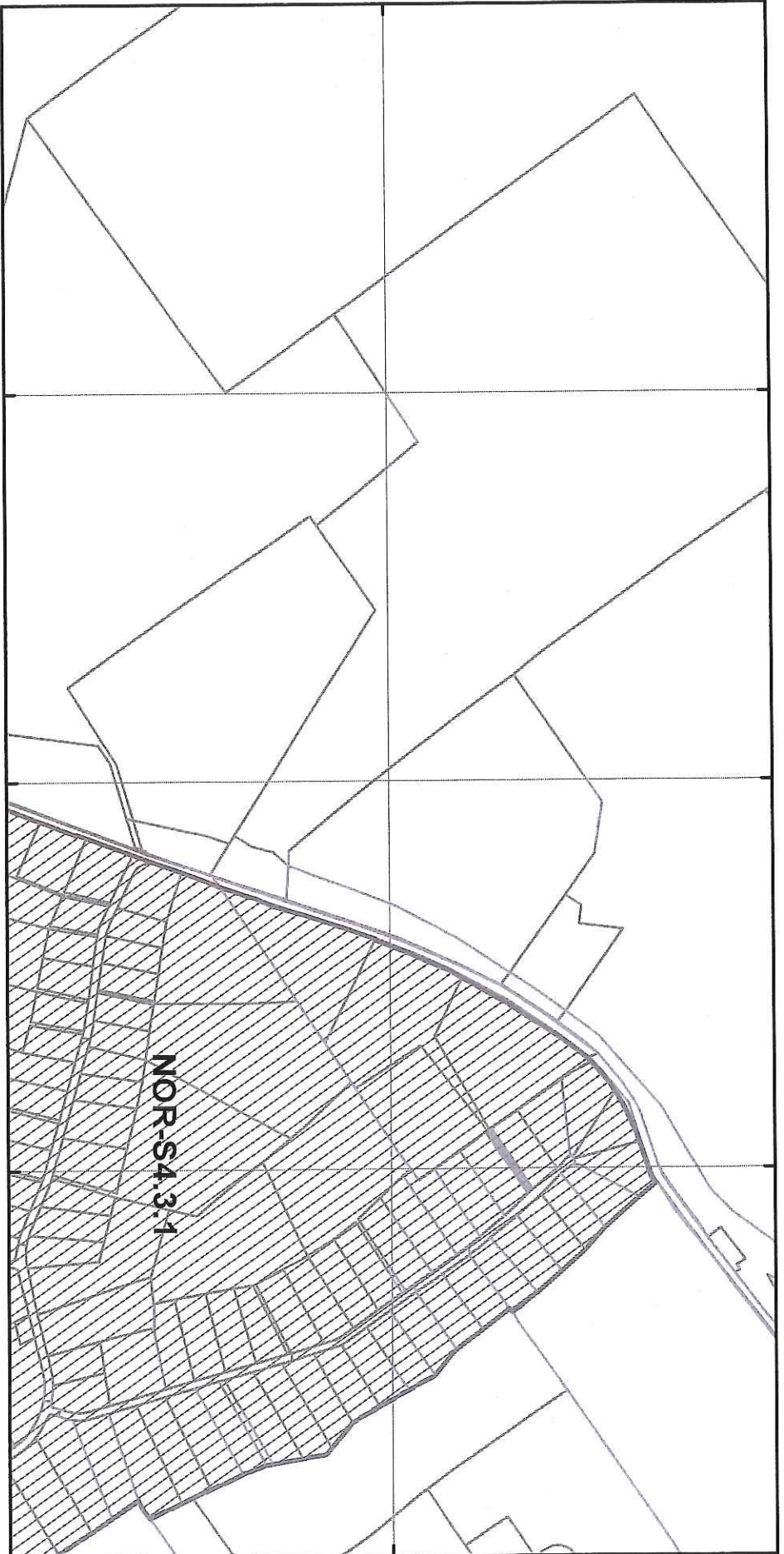
Tasmanian Planning Scheme - North Midlands Local Area Objectives

513000

514000

515000

5401000



5401000

2-935

Legend

-  Local Area Objectives
-  LGA Boundary
-  Land Titles

513000

514000

515000

Devon Hills



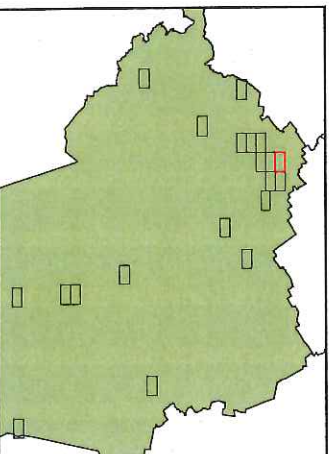
Coordinate System: GDA 94 MGA Zone 55

Base data from theLIST, State of Tasmania

Land Title data current as of 18/07/16

Disclaimer: Before taking any action based on data shown on this map, it should first be verified with the relevant council.

Date: 24/06/2019



Tasmanian Planning Scheme - North Midlands Local Area Objectives

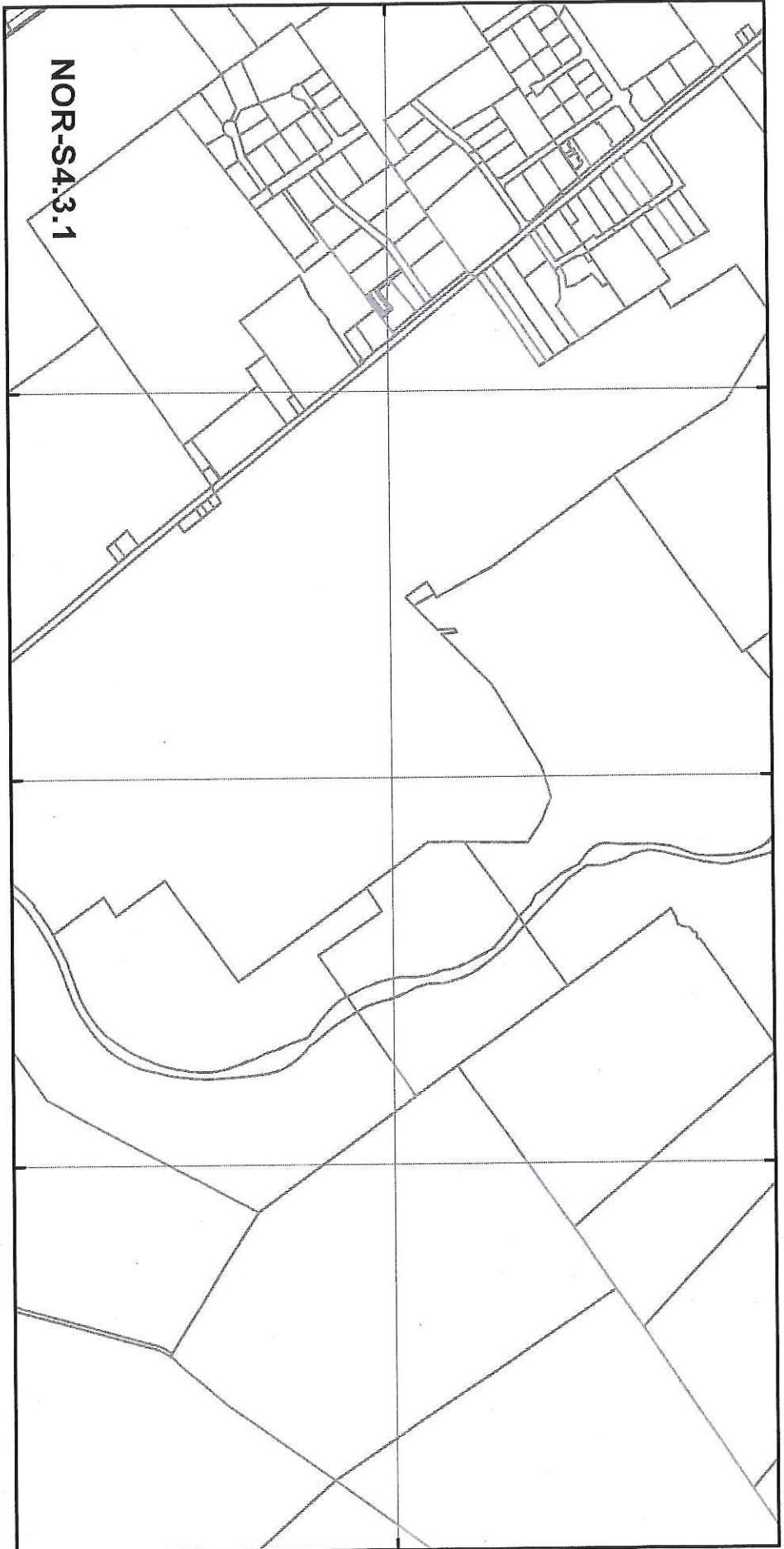
517000

518000

519000

5401000

5401000



Legend

-  Local Area Objectives
-  LGA Boundary
-  Land Titles

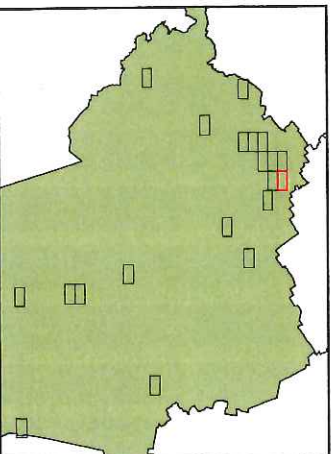
Launceston Airport



Coordinate System: GDA 94 MGA Zone 55
 Base data from theLIST, State of Tasmania
 Land Title data current as of 18/07/16

Disclaimer: Before taking any action based on data shown on this map, it should first be verified with the relevant council.

Date: 24/06/2019



Tasmanian Planning Scheme - North Midlands Local Area Objectives

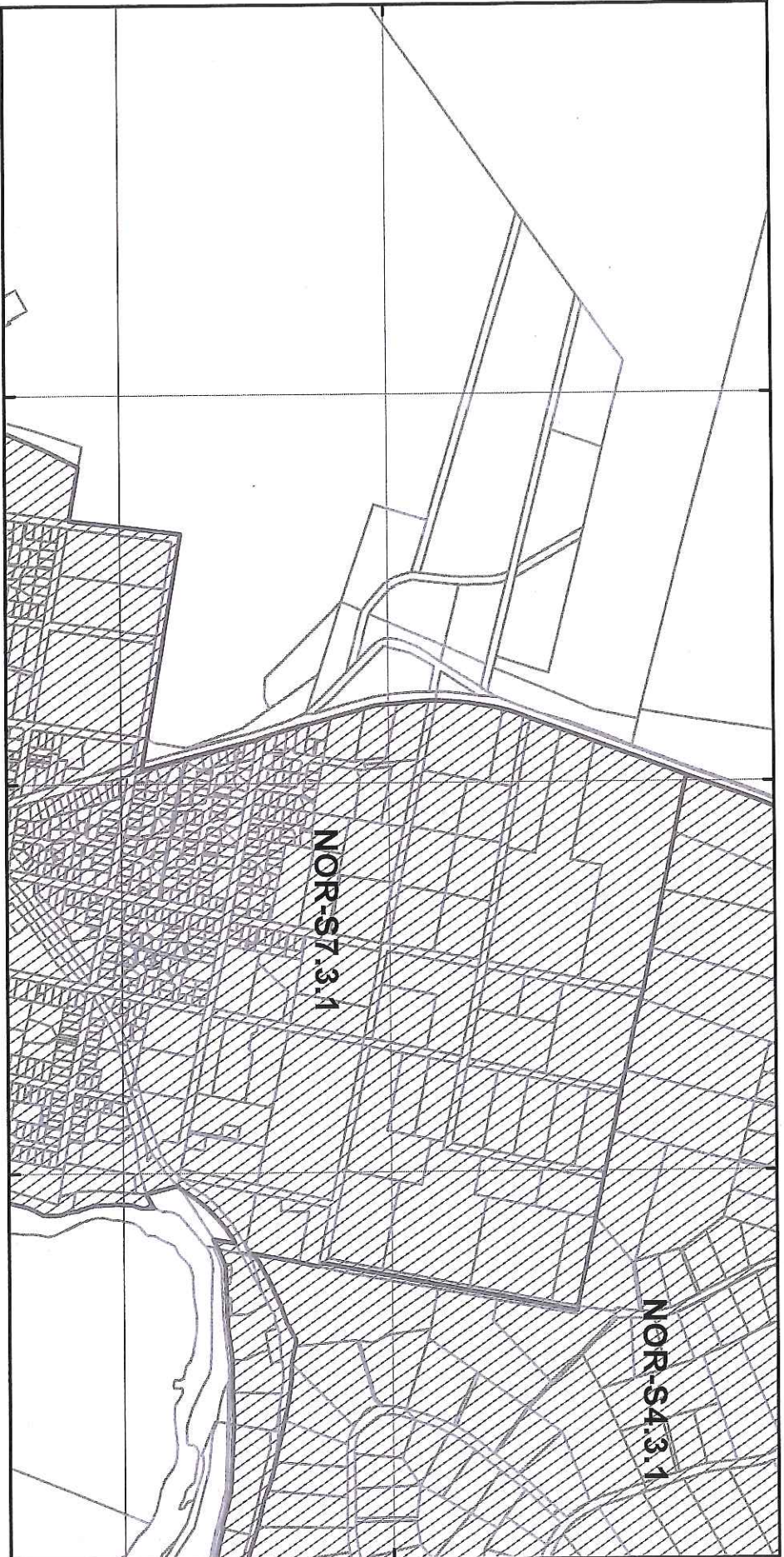
513000

514000

515000

5399000

5399000



513000




514000

515000

Devon Hills-Perth



Legend

-  Local Area Objectives
-  LGA Boundary
-  Land Titles

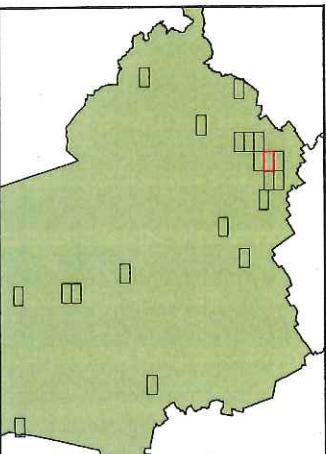
Coordinate System: GDA 94 MGA Zone 55

Base data from the LST, State of Tasmania

Land Title data current as of 18/07/16

Disclaimer: Before taking any action based on data shown on this map, it should first be verified with the relevant council.

Date: 24/06/2019



Tasmanian Planning Scheme - North Midlands Local Area Objectives

517000

518000

519000

5399000

5399000



517000



518000

519000

Western Junction



Legend

-  Local Area Objectives
-  LGA Boundary
-  Land Titles

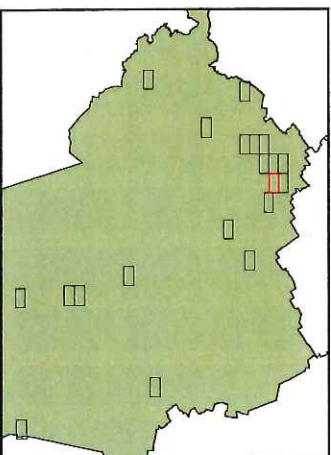
Coordinate System: GDA 94 MGA Zone 55

Base data from the LIST, State of Tasmania

Land Title data current as of 18/07/16

Disclaimer: Before taking any action based on data shown on this map, it should first be verified with the relevant council.

Date: 24/06/2019



Tasmanian Planning Scheme - North Midlands Local Area Objectives

521000

522000

523000

5398000

5398000






521000

522000

523000

Evandale

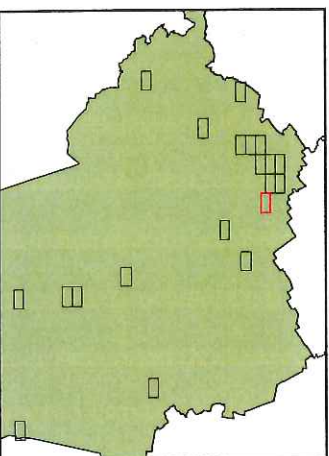
Legend

-  Local Area Objectives
-  LGA Boundary
-  Land Titles



Coordinate System: GDA 94 MGA Zone 55
 Base data from the LST, State of Tasmania
 Land Title data current as of 18/07/16
 Disclaimer: Before taking any action based on data shown on this map, it should first be verified with the relevant council.

Date: 24/06/2019



Tasmanian Planning Scheme - North Midlands Local Area Objectives

509000

510000

511000

5397000

5397000



509000




510000

511000

Longford North



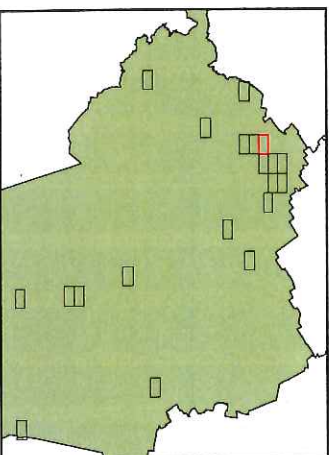
Legend

-  Local Area Objectives
-  LGA Boundary
-  Land Titles

Coordinate System: GDA 94 MGA Zone 55
Base data from the LIST, State of Tasmania
Land Title data current as of 18/07/16

Disclaimer: Before taking any action based on data shown on this map, it should first be verified with the relevant council.

Date: 24/06/2019



Tasmanian Planning Scheme - North Midlands Local Area Objectives

513000

514000

515000

5397000

5397000



513000




514000

515000

Perth



Legend

-  Local Area Objectives
-  LGA Boundary
-  Land Titles

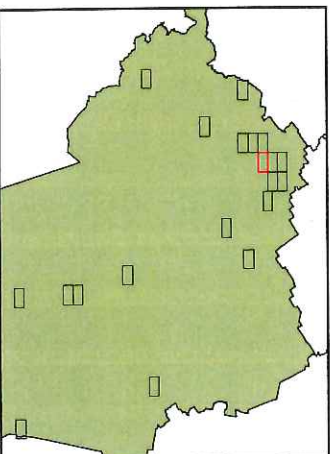
Coordinate System: GDA 94 MGA Zone 55

Base data from the LST, State of Tasmania

Land Title data current as of 18/07/16

Disclaimer: Before taking any action based on data shown on this map, it should first be verified with the relevant council.

Date: 24/06/2019



Tasmanian Planning Scheme - North Midlands Local Area Objectives

509000

510000

511000

5395000

5395000



509000

510000

511000

Longford



Legend

-  Local Area Objectives
-  LGA Boundary
-  Land Titles

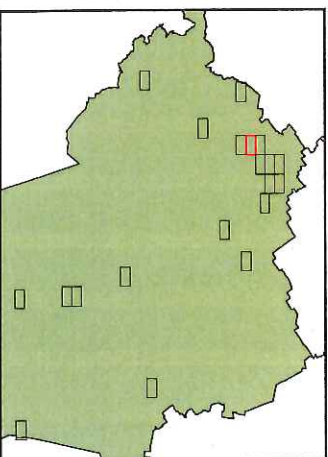
Coordinate System: GDA 94 MGA Zone 55

Base data from theLIST, State of Tasmania

Land Title data current as of 18/07/16

Disclaimer: Before taking any action based on data shown on this map, it should first be verified with the relevant council.

Date: 24/06/2019



Tasmanian Planning Scheme - North Midlands Local Area Objectives

509000

510000

511000

5393000



NOR-S6.3.1

5393000

509000

510000

511000

Longford South

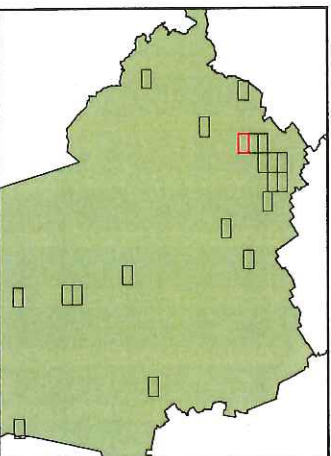


Legend

-  Local Area Objectives
-  LGA Boundary
-  Land Titles

Coordinate System: GDA 94 MGA Zone 55
Base data from theLIST, State of Tasmania
Land Title data current as of 18/07/16
Disclaimer: Before taking any action based on data shown on this map, it should first be verified with the relevant council.

Date: 24/06/2019



Tasmanian Planning Scheme - North Midlands Local Area Objectives

505000

506000

507000

508000

5385000

5384000



505000

506000

507000

508000

5385000

5384000

Legend

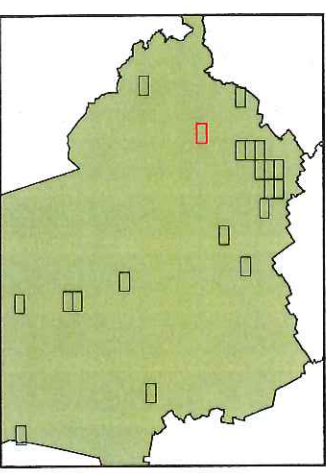
-  Local Area Objectives
-  LGA Boundary
-  Land Titles



Cressy



Coordinate System: GDA 94 MGA Zone 55
 Base data from theLIST, State of Tasmania
 Land Title data current as of 18/07/16
 Disclaimer: Before taking any action based on
 data shown on this map, it should first be
 verified with the relevant council.



Tasmanian Planning Scheme - North Midlands Local Area Objectives

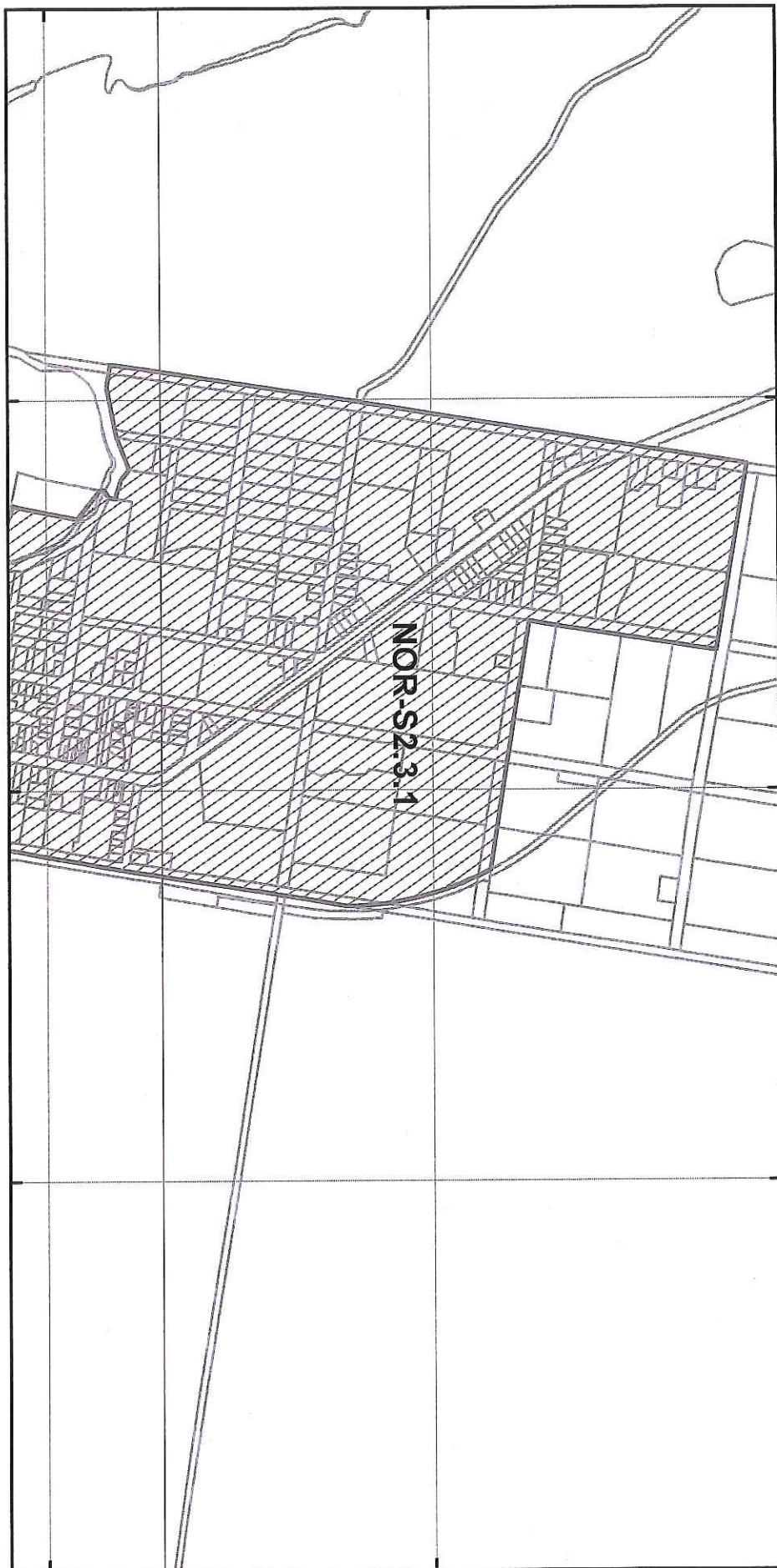
540000

541000

542000

5358000

5359000



540000

541000

542000

5358000

5359000

Legend

-  Local Area Objectives
-  LGA Boundary
-  Land Titles



Campbell Town North

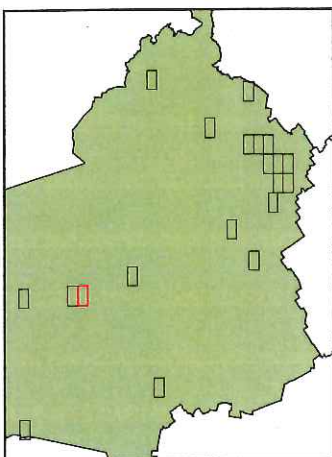
Coordinate System: GDA 94 MGA Zone 55

Base data from theLIST, State of Tasmania

Land Title data current as of 18/07/16

Disclaimer: Before taking any action based on data shown on this map, it should first be verified with the relevant council.

Date: 24/06/2019



Tasmanian Planning Scheme - North Midlands Local Area Objectives

540000

541000

542000

5356000

5357000



5356000

5357000

2-946

Legend

-  Local Area Objectives
-  LGA Boundary
-  Land Titles



Campbell Town South

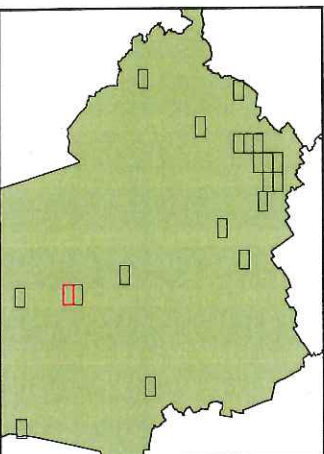
Coordinate System: GDA 94 MGA Zone 55

Base data from the LST, State of Tasmania

Land Title data current as of 18/07/16

Disclaimer: Before taking any action based on data shown on this map, it should first be verified with the relevant council.

Date: 24/06/2019




Tasmanian Planning Scheme - North Midlands Local Area Objectives

540000 541000 542000 543000



Legend

-  Local Area Objectives
-  LGA Boundary
-  Land Titles

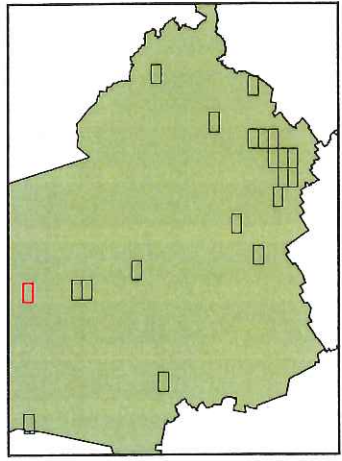


Ross

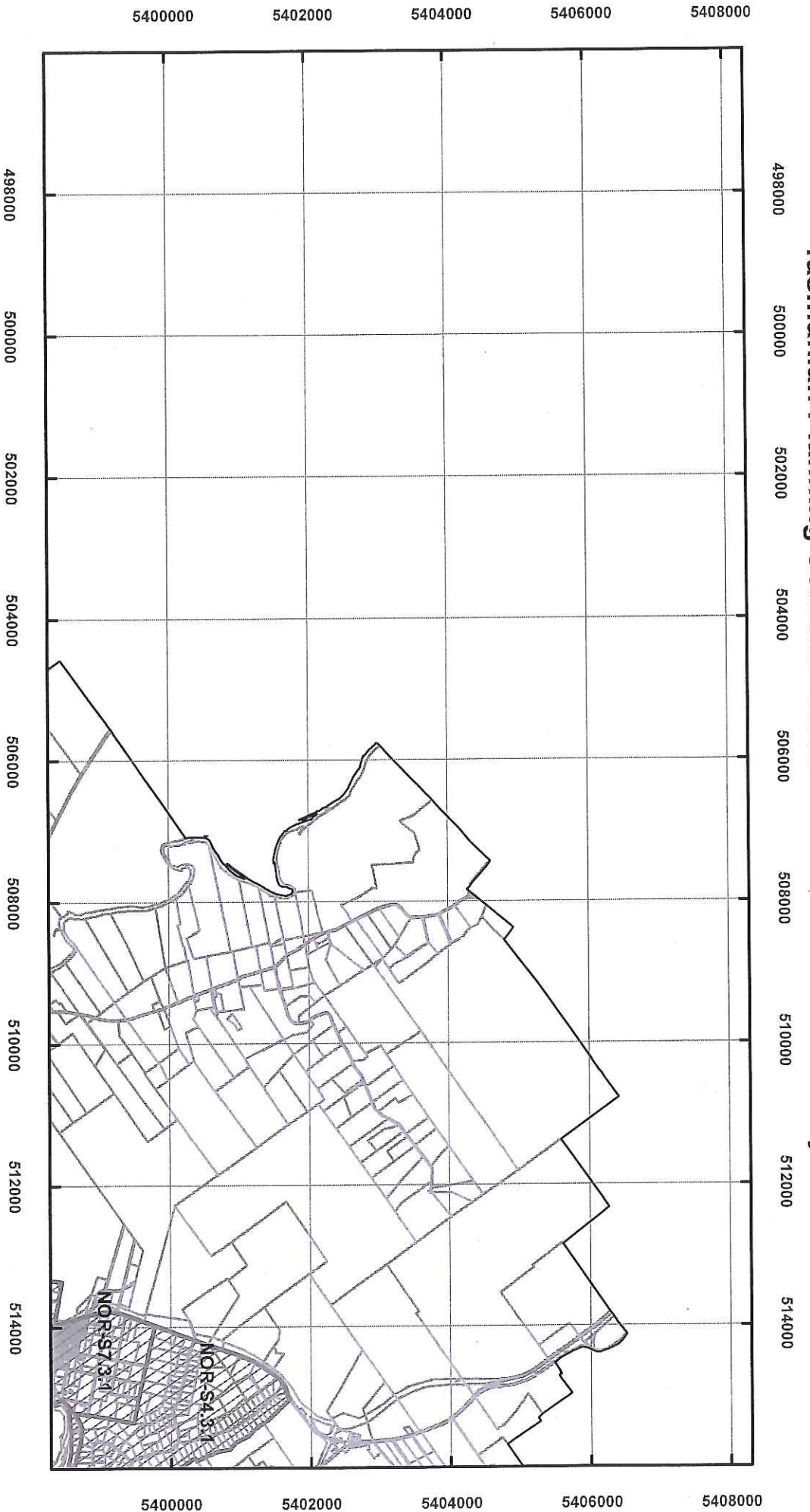


Coordinate System: GDA 94 MGA Zone 55
 Base data from the LIST, State of Tasmania
 Land Title data current as of 18/07/16
 Disclaimer: Before taking any action based on data shown on this map, it should first be verified with the relevant council.

Date: 24/06/2019



Tasmanian Planning Scheme - North Midlands Local Area Objectives



Legend

-  Local Area Objectives
-  LGA Boundary
-  Land Titles

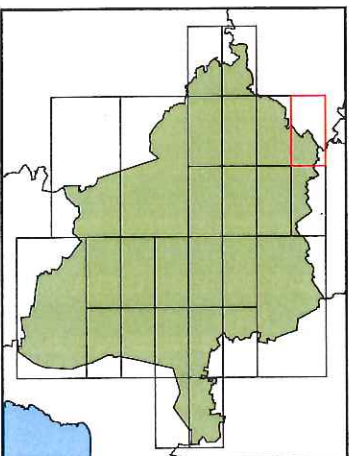


Map 1 of 26

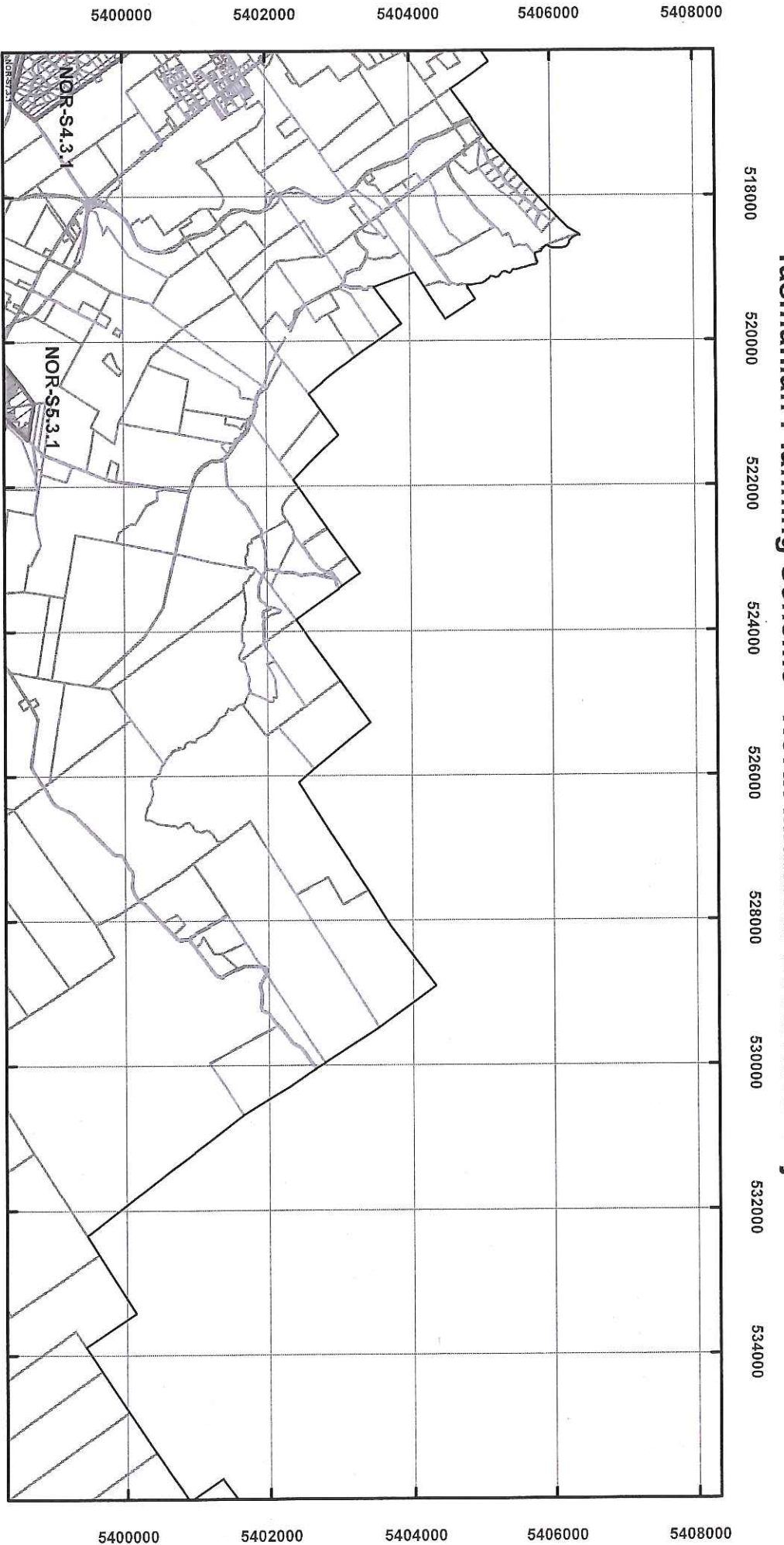


Coordinate System: GDA 94 MGA Zone 55
 Base data from the LST, State of Tasmania
 Land Title data current as of 18/07/16
 Disclaimer: Before taking any action based on data shown on this map, it should first be verified with the relevant council.

Date: 24/06/2019



Tasmanian Planning Scheme - North Midlands Local Area Objectives

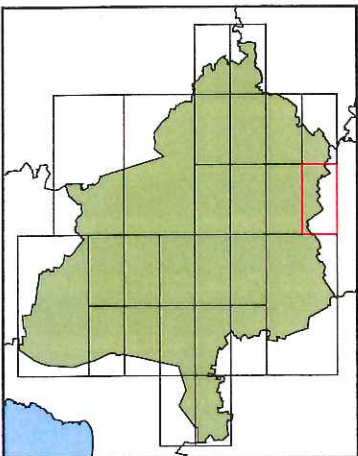


Legend

-  Local Area Objectives
-  LGA Boundary
-  Land Titles



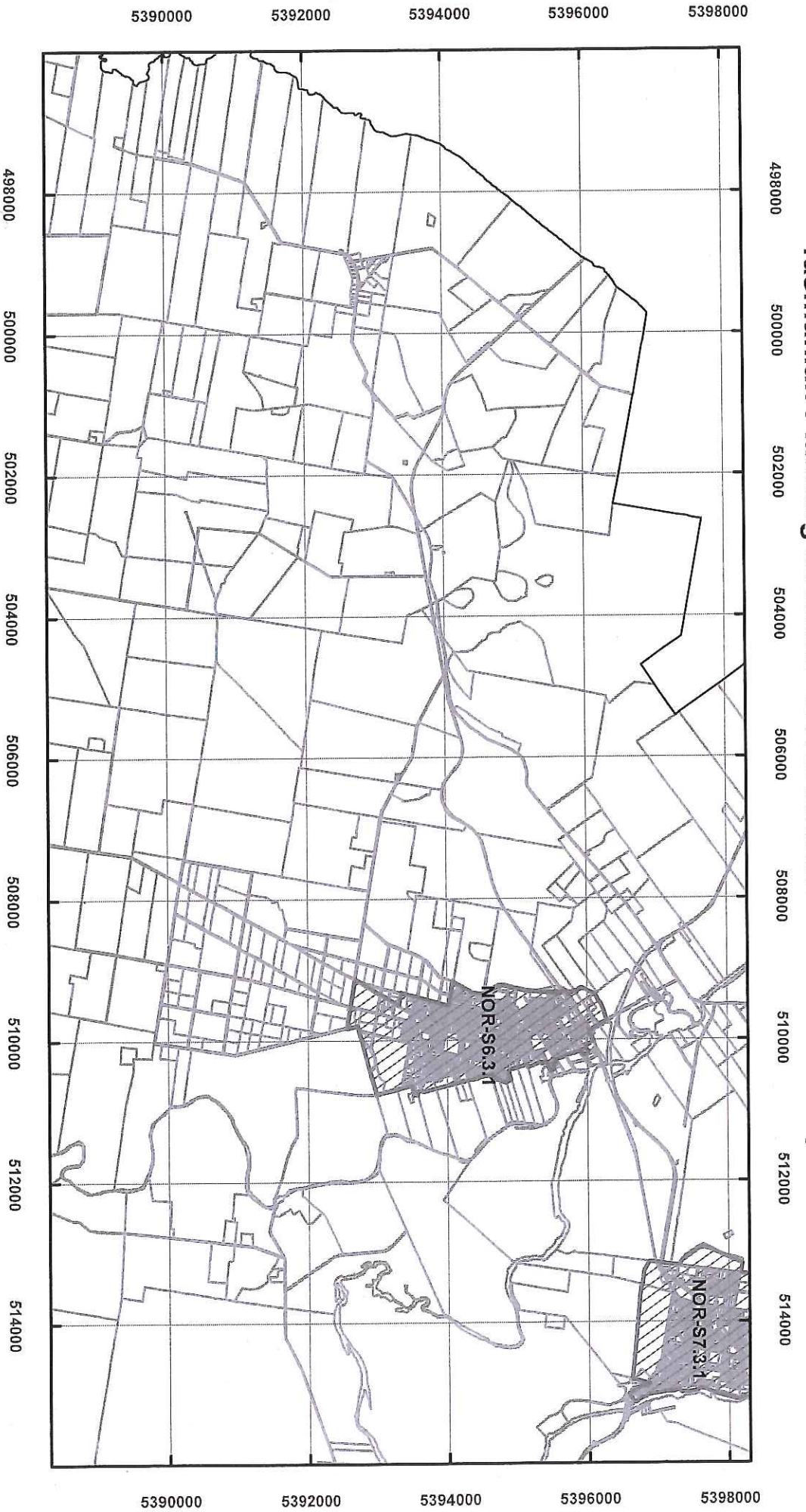
Map 2 of 26




Coordinate System: GDA 94 MGA Zone 55
 Base data from theLIST, State of Tasmania
 Land Title data current as of 18/07/16
 Disclaimer: Before taking any action based on data shown on this map, it should first be verified with the relevant council.

Date: 24/06/2019

Tasmanian Planning Scheme - North Midlands Local Area Objectives



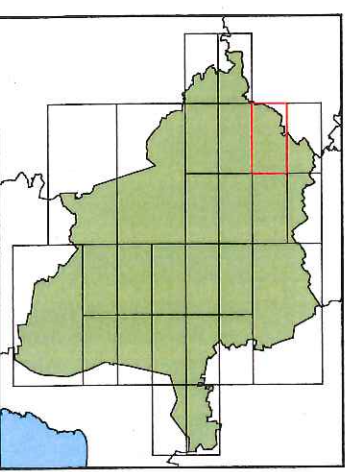
Legend

-  Local Area Objectives
-  LGA Boundary
-  Land Titles



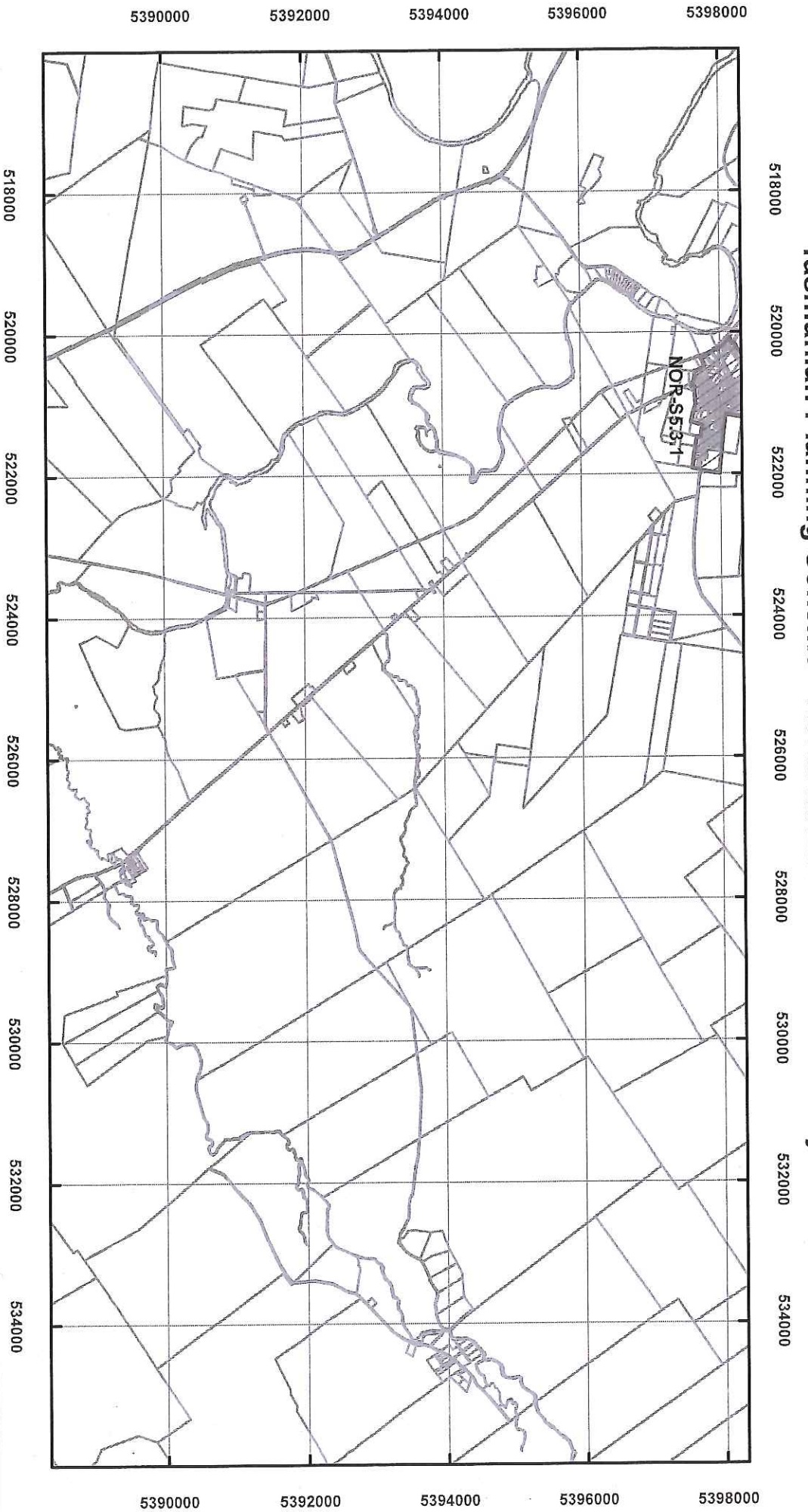
Map 3 of 26

Coordinate System: GDA 94 MGA Zone 55
 Base data from the LST, State of Tasmania
 Land Title data current as of 18/07/16
 Disclaimer: Before taking any action based on data shown on this map, it should first be verified with the relevant council.



Date: 24/06/2019

Tasmanian Planning Scheme - North Midlands Local Area Objectives

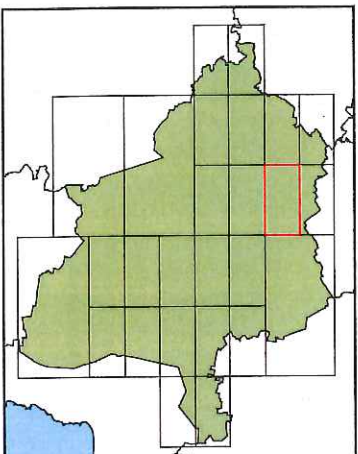


Legend

-  Local Area Objectives
-  LGA Boundary
-  Land Titles

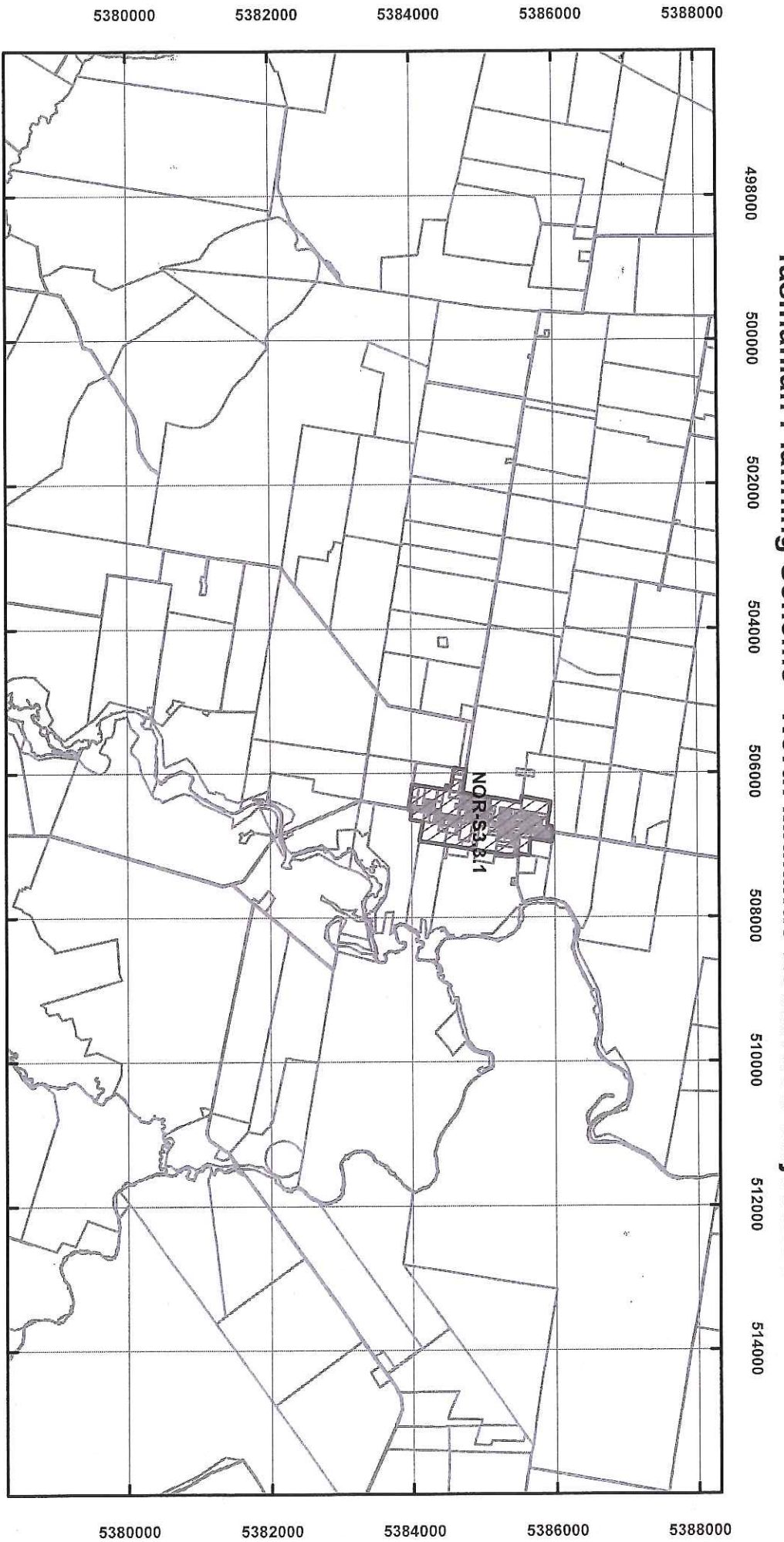


Map 4 of 26



Coordinate System: GDA 94 MGA Zone 55
 Base data from theLIST, State of Tasmania
 Land Title data current as of 18/07/16
 Disclaimer: Before taking any action based on data shown on this map, it should first be verified with the relevant council.
 Date: 24/06/2019

Tasmanian Planning Scheme - North Midlands Local Area Objectives



Legend

-  Local Area Objectives
-  LGA Boundary
-  Land Titles

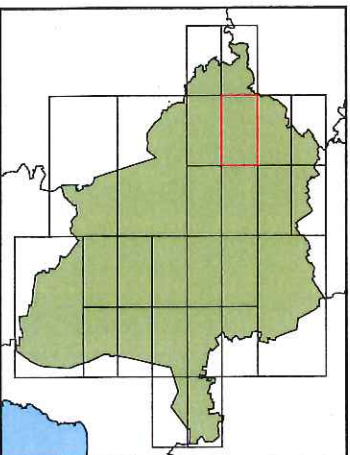


Map 7 of 26

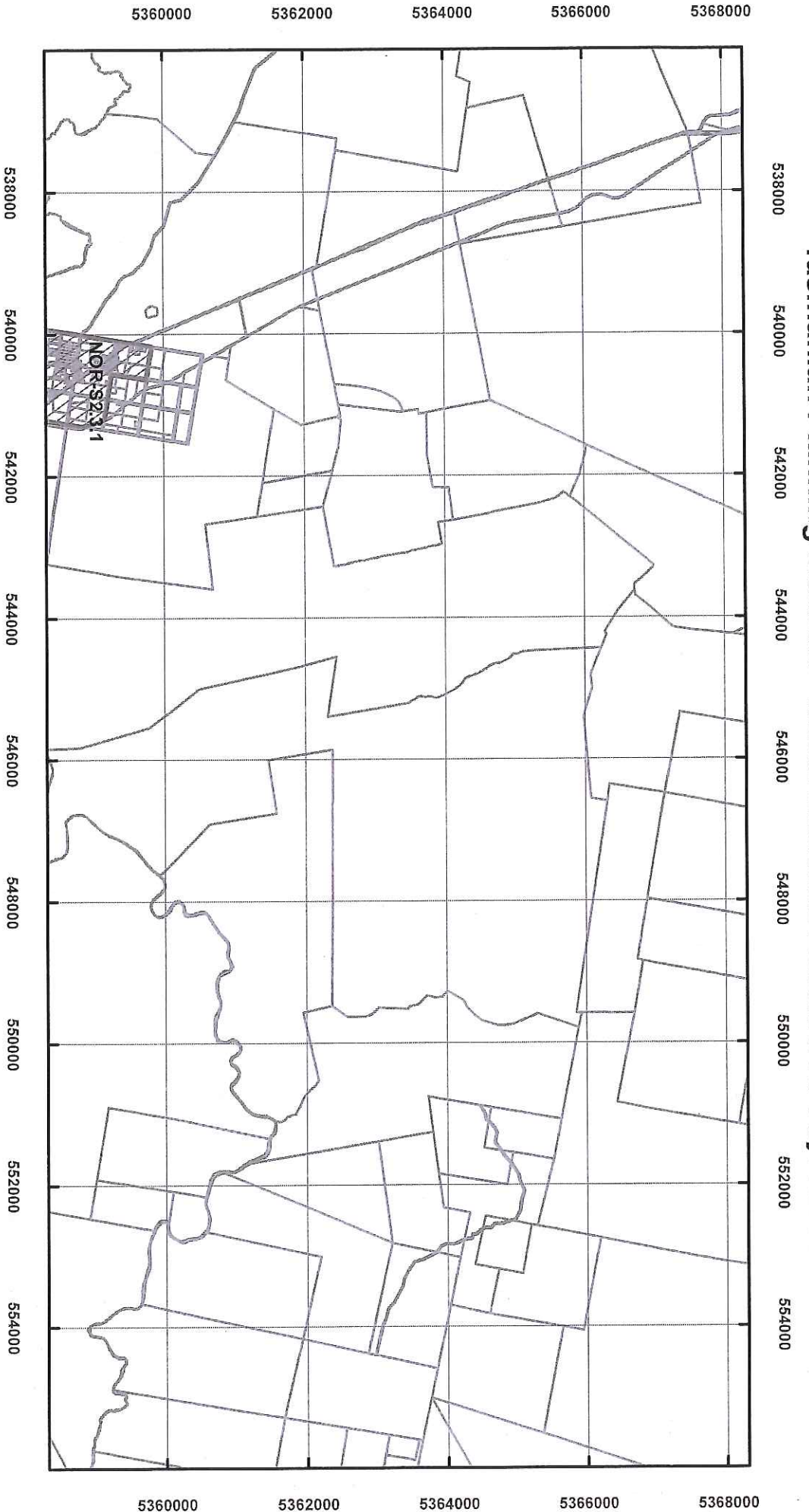


Coordinate System: GDA 94 MGA Zone 55
 Base data from theLIST, State of Tasmania
 Land Title data current as of 18/07/16
 Disclaimer: Before taking any action based on data shown on this map, it should first be verified with the relevant council.

Date: 24/06/2019



Tasmanian Planning Scheme - North Midlands Local Area Objectives



Legend

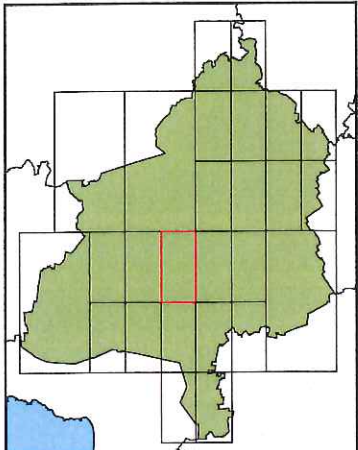
-  Local Area Objectives
-  LGA Boundary
-  Land Titles



Map 18 of 26



Coordinate System: GDA 94 MGA Zone 55
 Base data from theLIST, State of Tasmania
 Land Title data current as of 18/07/16
 Disclaimer: Before taking any action based on data shown on this map, it should first be verified with the relevant council.
 Date: 24/06/2019



Tasmanian Planning Scheme - North Midlands Local Area Objectives



Legend

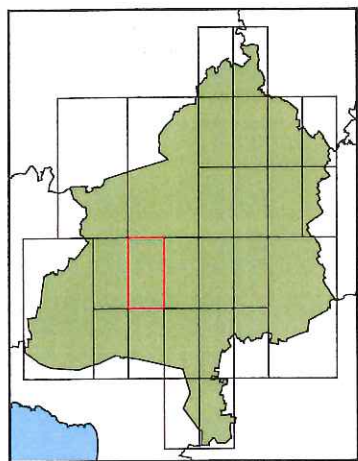
-  Local Area Objectives
-  LGA Boundary
-  Land Titles



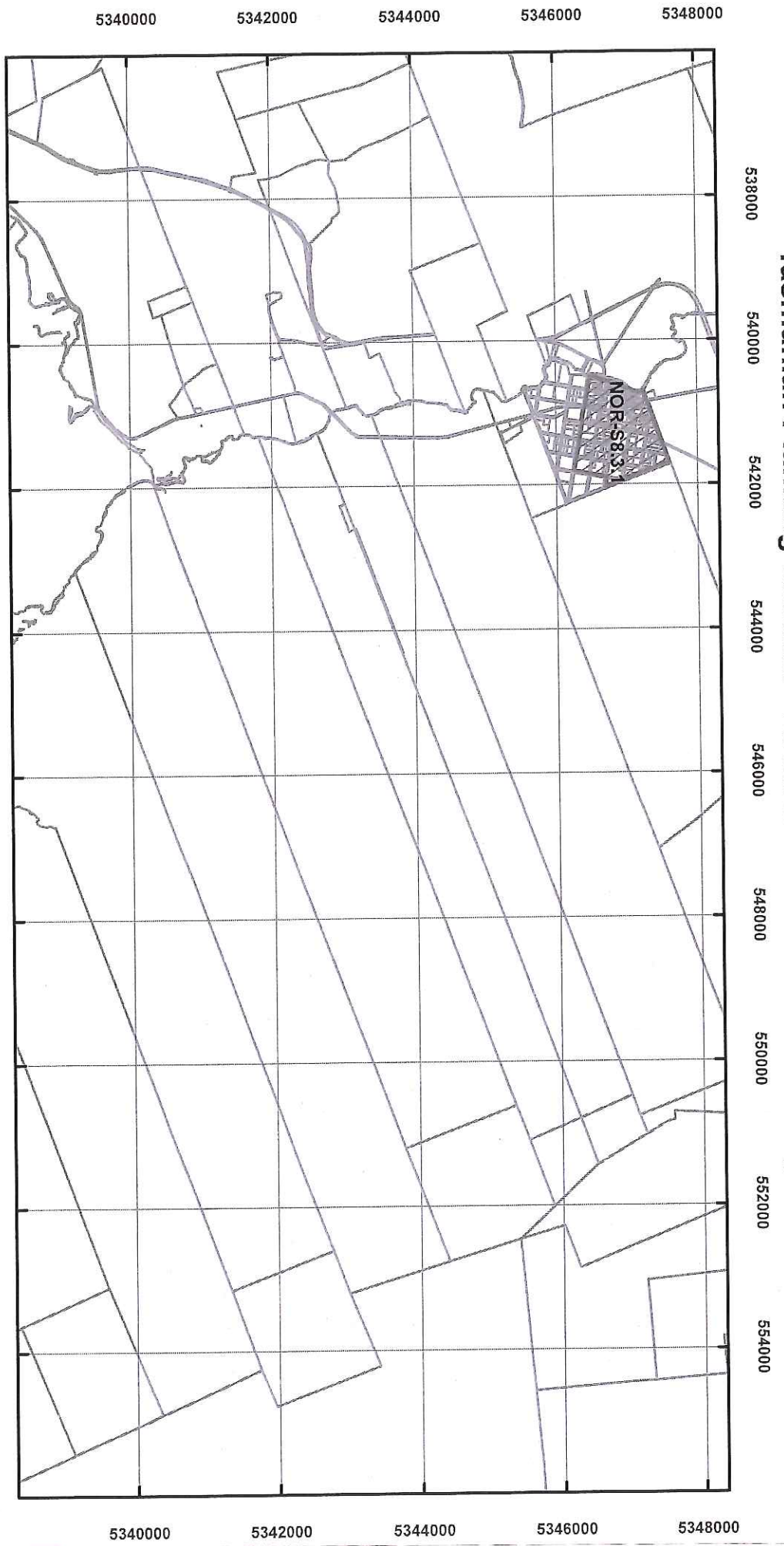
Map 21 of 26



Coordinate System: GDA 94 MGA Zone 55
 Base data from the LST, State of Tasmania
 Land Title data current as of 18/07/16
 Disclaimer: Before taking any action based on data shown on this map, it should first be verified with the relevant council.
 Date: 24/06/2019



Tasmanian Planning Scheme - North Midlands Local Area Objectives



Legend

-  Local Area Objectives
-  LGA Boundary
-  Land Titles

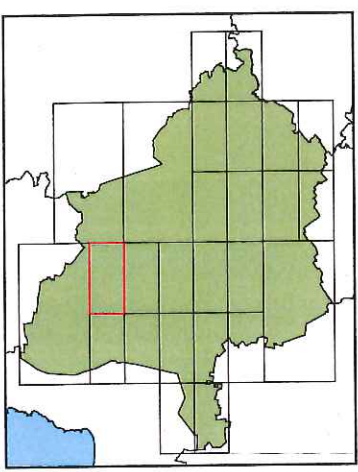


Map 23 of 26



Coordinate System: GDA 94 MGA Zone 55
 Base data from the LIST, State of Tasmania
 Land Title data current as of 18/07/16
 Disclaimer: Before taking any action based on data shown on this map, it should first be verified with the relevant council.

Date: 24/06/2019



Tasmanian Planning Scheme - North Midlands Precinct Plans

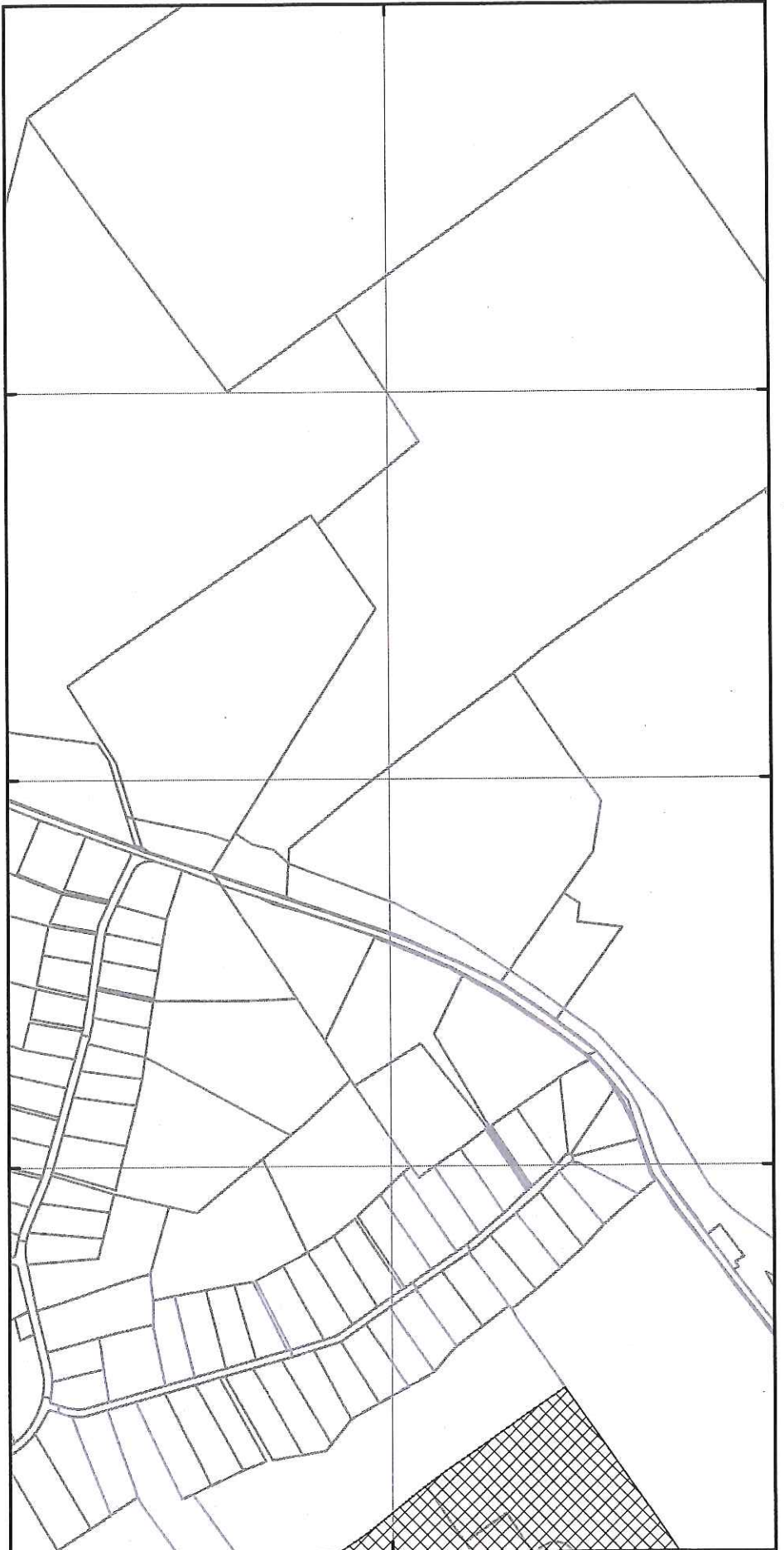
513000

514000

515000

5401000

5401000



513000

514000

515000

Devon Hills



Coordinate System: GDA 94 MGA Zone 55

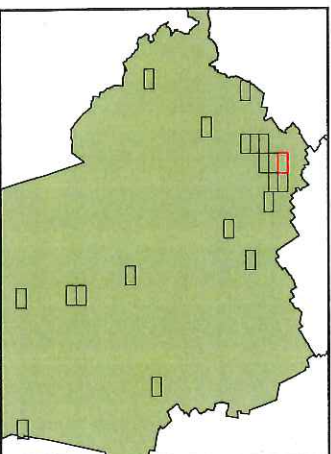
Base data from theLST, State of Tasmania

Land Title data current as of 18/07/16

Disclaimer: Before taking any action based on data shown on this map, it should first be verified with the relevant council.

Date: 24/06/2019

Legend							
	Precinct Plan Site 1		Precinct Plan Site 9		Precinct Plan Site 22		Translink Area 7
	Precinct Plan Site 2		Precinct Plan Site 12		Translink Area 1		LGA Boundary
	Precinct Plan Site 3		Precinct Plan Site 15		Translink Area 2		Land Titles
	Precinct Plan Site 4		Precinct Plan Site 18		Translink Area 3		
	Precinct Plan Site 5		Precinct Plan Site 19		Translink Area 4		
	Precinct Plan Site 6		Precinct Plan Site 20		Translink Area 5		
	Precinct Plan Site 8		Precinct Plan Site 21		Translink Area 6		



Tasmanian Planning Scheme - North Midlands Precinct Plans

517000

518000

519000

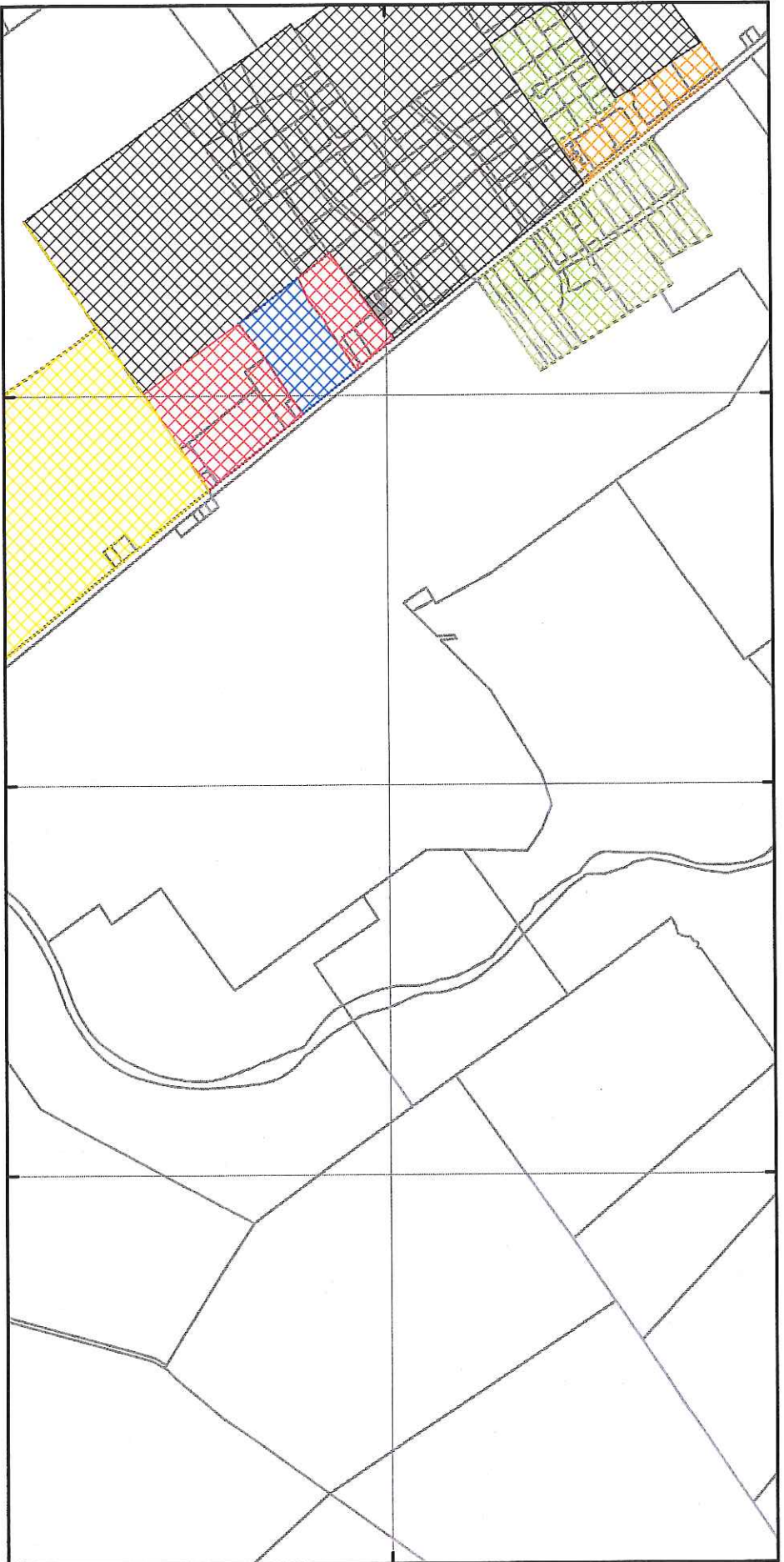
5401000

517000

518000

519000

5401000



Legend

- Precinct Plan Site 1
- Precinct Plan Site 2
- Precinct Plan Site 3
- Precinct Plan Site 4
- Precinct Plan Site 5
- Precinct Plan Site 6
- Precinct Plan Site 8
- Precinct Plan Site 9
- Precinct Plan Site 12
- Precinct Plan Site 15
- Precinct Plan Site 18
- Precinct Plan Site 19
- Precinct Plan Site 20
- Precinct Plan Site 21
- Precinct Plan Site 22
- Translink Area 1
- Translink Area 2
- Translink Area 3
- Translink Area 4
- Translink Area 5
- Translink Area 6
- Translink Area 7
- LGA Boundary
- Land Titles



Launceston Airport

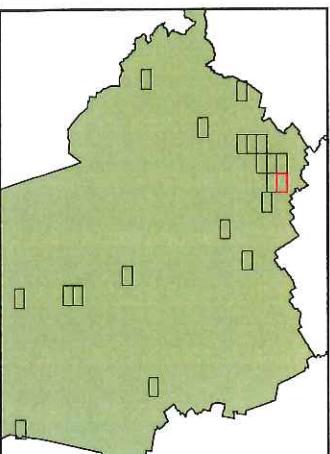
Coordinate System: GDA 94 MGA Zone 55

Base data from theLIST, State of Tasmania

Land Title data current as of 18/07/16

Disclaimer: Before taking any action based on data shown on this map, it should first be verified with the relevant council.

Date: 24/06/2019



Tasmanian Planning Scheme - North Midlands Precinct Plans

513000

514000

515000

5399000

5399000



513000

514000

515000

Devon Hills-Perth



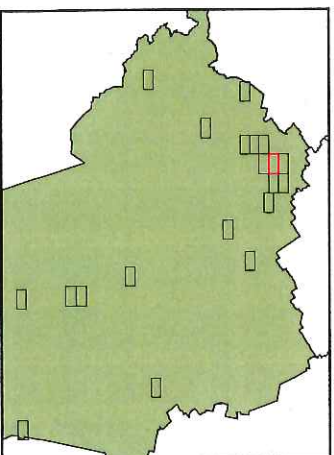
Coordinate System: GDA 94 MGA Zone 55

Base data from the LST, State of Tasmania

Land Title data current as of 18/07/16

Disclaimer: Before taking any action based on data shown on this map, it should first be verified with the relevant council.

Date: 24/06/2019



Legend	
	Precinct Plan Site 1
	Precinct Plan Site 2
	Precinct Plan Site 3
	Precinct Plan Site 4
	Precinct Plan Site 5
	Precinct Plan Site 6
	Precinct Plan Site 8
	Precinct Plan Site 9
	Precinct Plan Site 12
	Precinct Plan Site 15
	Precinct Plan Site 18
	Precinct Plan Site 19
	Precinct Plan Site 20
	Precinct Plan Site 21
	Precinct Plan Site 22
	Translink Area 1
	Translink Area 2
	Translink Area 3
	Translink Area 4
	Translink Area 5
	Translink Area 6
	Translink Area 7
	Translink Area 8
	Translink Area 9
	Translink Area 10
	Translink Area 11
	Translink Area 12
	Translink Area 13
	Translink Area 14
	Translink Area 15
	Translink Area 16
	Translink Area 17
	Translink Area 18
	Translink Area 19
	Translink Area 20
	Translink Area 21
	Translink Area 22
	LGA Boundary
	Land Titles

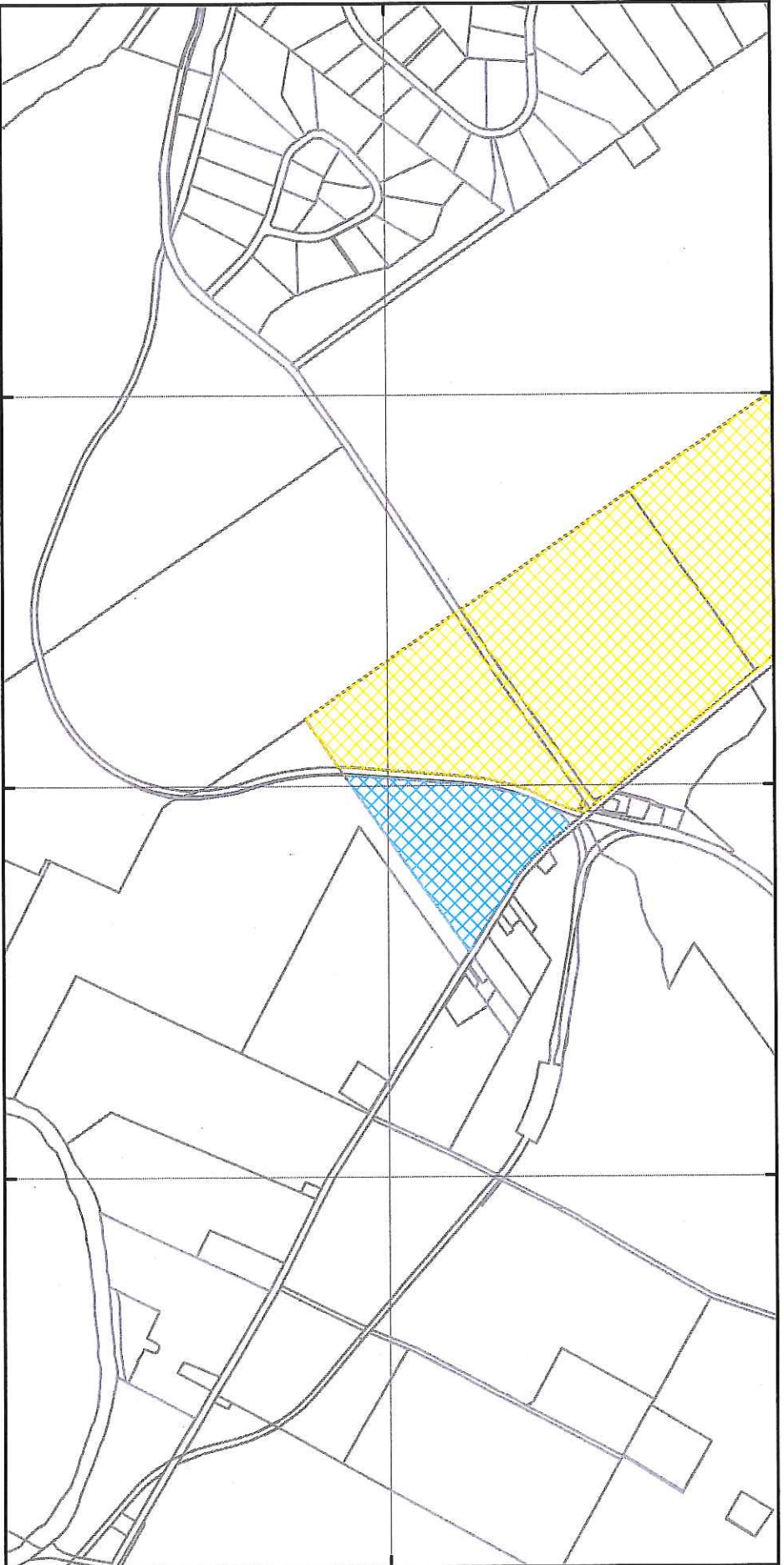
Tasmanian Planning Scheme - North Midlands Precinct Plans

517000

518000

519000

5399000



5399000

517000

518000

519000

Western Junction



Coordinate System: GDA 94 MGA Zone 55

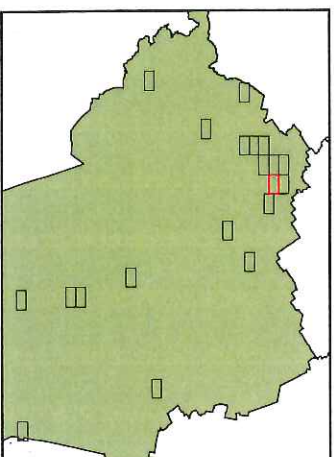
Base data from theLIST, State of Tasmania

Land Title data current as of 18/07/16

Disclaimer: Before taking any action based on data shown on this map, it should first be verified with the relevant council.

Date: 24/06/2019

Legend	
	Precinct Plan Site 1
	Precinct Plan Site 2
	Precinct Plan Site 3
	Precinct Plan Site 4
	Precinct Plan Site 5
	Precinct Plan Site 6
	Precinct Plan Site 8
	Precinct Plan Site 9
	Precinct Plan Site 12
	Precinct Plan Site 15
	Precinct Plan Site 18
	Precinct Plan Site 19
	Precinct Plan Site 20
	Precinct Plan Site 21
	Precinct Plan Site 22
	Translink Area 1
	Translink Area 2
	Translink Area 3
	Translink Area 4
	Translink Area 5
	Translink Area 6
	Translink Area 7
	LGA Boundary
	Land Titles



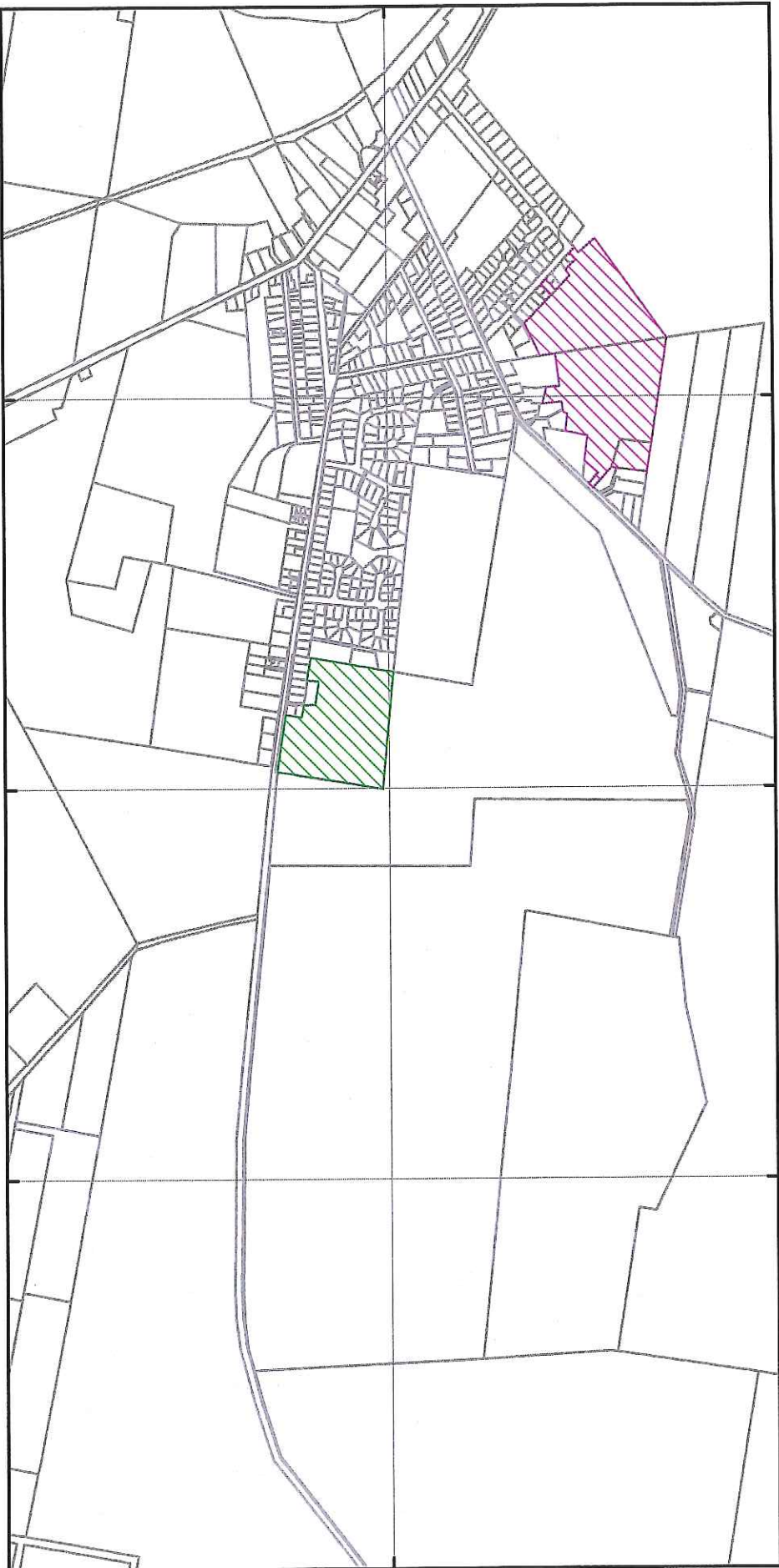
Tasmanian Planning Scheme - North Midlands Precinct Plans

521000

522000

523000

5398000



5398000

521000

522000

523000

Evandale



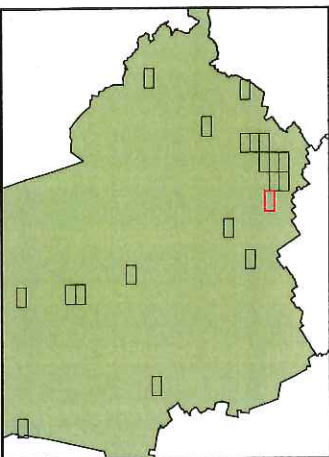
Coordinate System: GDA 94 MGA Zone 55

Base data from the LIST, State of Tasmania

Land Title data current as of 18/07/16

Disclaimer: Before taking any action based on data shown on this map, it should first be verified with the relevant council.

Date: 24/06/2019



Legend

- Precinct Plan Site 1
- Precinct Plan Site 2
- Precinct Plan Site 3
- Precinct Plan Site 4
- Precinct Plan Site 5
- Precinct Plan Site 6
- Precinct Plan Site 8
- Precinct Plan Site 9
- Precinct Plan Site 12
- Precinct Plan Site 15
- Precinct Plan Site 18
- Precinct Plan Site 19
- Precinct Plan Site 20
- Precinct Plan Site 21
- Precinct Plan Site 22
- Translink Area 1
- Translink Area 2
- Translink Area 3
- Translink Area 4
- Translink Area 5
- Translink Area 6
- Translink Area 7
- LGA Boundary
- Land Titles

Tasmanian Planning Scheme - North Midlands Precinct Plans

513000

514000

515000

5397000



5397000

513000

514000

515000

Perth



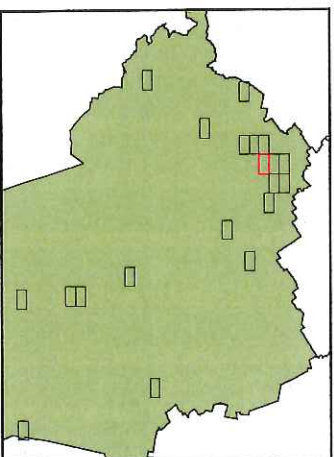
Coordinate System: GDA 94 MGA Zone 55

Base data from the LIST, State of Tasmania

Land Title data current as of 18/07/16

Disclaimer: Before taking any action based on data shown on this map, it should first be verified with the relevant council.

Date: 24/06/2019



Legend

- Precinct Plan Site 1
- Precinct Plan Site 2
- Precinct Plan Site 3
- Precinct Plan Site 4
- Precinct Plan Site 5
- Precinct Plan Site 6
- Precinct Plan Site 8
- Precinct Plan Site 9
- Precinct Plan Site 12
- Precinct Plan Site 15
- Precinct Plan Site 18
- Precinct Plan Site 19
- Precinct Plan Site 20
- Precinct Plan Site 21
- Precinct Plan Site 22
- Translink Area 1
- Translink Area 2
- Translink Area 3
- Translink Area 4
- Translink Area 5
- Translink Area 6
- Translink Area 7
- LGA Boundary
- Land Titles

Tasmanian Planning Scheme - North Midlands Precinct Plans

509000

510000

511000

5395000

5395000



509000

510000

511000

Longford



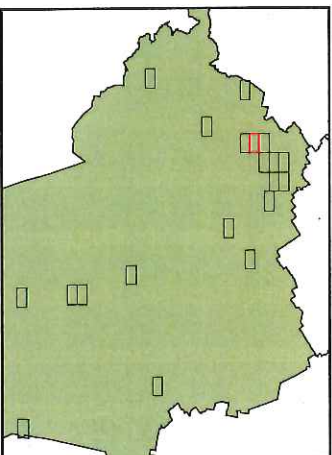
Coordinate System: GDA 94 MGA Zone 55

Base data from the LST, State of Tasmania

Land Title data current as of 18/07/16

Disclaimer: Before taking any action based on data shown on this map, it should first be verified with the relevant council.

Date: 24/06/2019



Legend

- Precinct Plan Site 1
- Precinct Plan Site 2
- Precinct Plan Site 3
- Precinct Plan Site 4
- Precinct Plan Site 5
- Precinct Plan Site 6
- Precinct Plan Site 8
- Precinct Plan Site 9
- Precinct Plan Site 12
- Precinct Plan Site 15
- Precinct Plan Site 18
- Precinct Plan Site 19
- Precinct Plan Site 20
- Precinct Plan Site 21
- Precinct Plan Site 22
- Translink Area 1
- Translink Area 2
- Translink Area 3
- Translink Area 4
- Translink Area 5
- Translink Area 6
- LGA Boundary
- Land Titles

Tasmanian Planning Scheme - North Midlands Precinct Plans

505000

506000

507000

508000

5385000

505000

506000

507000

508000

5384000

5385000



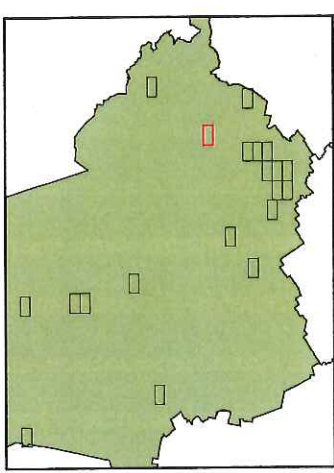
Legend

	Precinct Plan Site 1		Precinct Plan Site 22		Translink Area 7
	Precinct Plan Site 2		Precinct Plan Site 12		Translink Area 1
	Precinct Plan Site 3		Precinct Plan Site 15		Translink Area 2
	Precinct Plan Site 4		Precinct Plan Site 18		Translink Area 3
	Precinct Plan Site 5		Precinct Plan Site 19		Translink Area 4
	Precinct Plan Site 6		Precinct Plan Site 20		Translink Area 5
	Precinct Plan Site 8		Precinct Plan Site 21		Translink Area 6
	LGA Boundary		Land Titles		



Coordinate System: GDA 94 MGA Zone 55
 Base data from the LST, State of Tasmania
 Land Title data current as of 18/07/16
 Disclaimer: Before taking any action based on data shown on this map, it should first be verified with the relevant council.

Date: 24/06/2019



Tasmanian Planning Scheme - North Midlands Precinct Plans

540000

541000

542000

5358000

5359000



5358000

5359000

540000

541000

542000

Campbell Town North



Coordinate System: GDA 94 MGA Zone 55

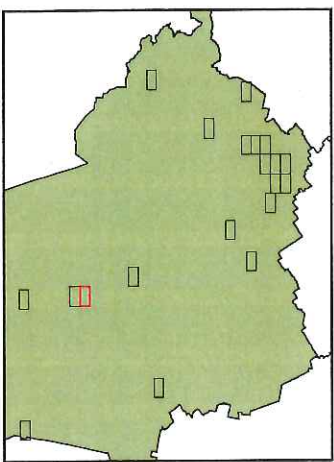
Base data from theLIST, State of Tasmania

Land Title data current as of 18/07/16

Disclaimer: Before taking any action based on data shown on this map, it should first be verified with the relevant council.

Date: 24/06/2019

Legend							
	Precinct Plan Site 1		Precinct Plan Site 9		Precinct Plan Site 22		Translink Area 7
	Precinct Plan Site 2		Precinct Plan Site 12		Precinct Plan Site 15		Translink Area 1
	Precinct Plan Site 3		Precinct Plan Site 15		Precinct Plan Site 18		Translink Area 2
	Precinct Plan Site 4		Precinct Plan Site 18		Precinct Plan Site 19		Translink Area 3
	Precinct Plan Site 5		Precinct Plan Site 19		Precinct Plan Site 20		Translink Area 4
	Precinct Plan Site 6		Precinct Plan Site 20		Precinct Plan Site 21		Translink Area 5
	Precinct Plan Site 8		Precinct Plan Site 21				Translink Area 6
							Translink Area 22
							LGA Boundary
							Land Titles



Tasmanian Planning Scheme - North Midlands Precinct Plans

540000

541000

542000

5356000

5357000

540000

541000

542000



5356000

5357000

Legend

	Precinct Plan Site 1		Precinct Plan Site 9		Precinct Plan Site 22		Translink Area 7
	Precinct Plan Site 2		Precinct Plan Site 12		Precinct Plan Site 15		Translink Area 1
	Precinct Plan Site 3		Precinct Plan Site 18		Precinct Plan Site 19		Translink Area 2
	Precinct Plan Site 4		Precinct Plan Site 20		Precinct Plan Site 21		Translink Area 3
	Precinct Plan Site 5		Precinct Plan Site 6		Precinct Plan Site 7		Translink Area 4
	Precinct Plan Site 8		Precinct Plan Site 10		Precinct Plan Site 11		Translink Area 5
	Precinct Plan Site 13		Precinct Plan Site 14		Precinct Plan Site 16		Translink Area 6
	Precinct Plan Site 17		Precinct Plan Site 18		Precinct Plan Site 19		Translink Area 8
	Precinct Plan Site 20		Precinct Plan Site 21		Precinct Plan Site 22		Translink Area 9
	Land Titles		LGA Boundary		Land Titles		Land Titles

Campbell Town South



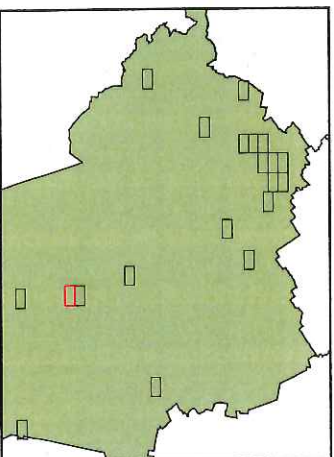
Coordinate System: GDA 94 MGA Zone 55

Base data from the LIST, State of Tasmania

Land Title data current as of 18/07/16

Disclaimer: Before taking any action based on data shown on this map, it should first be verified with the relevant council.

Date: 24/06/2019



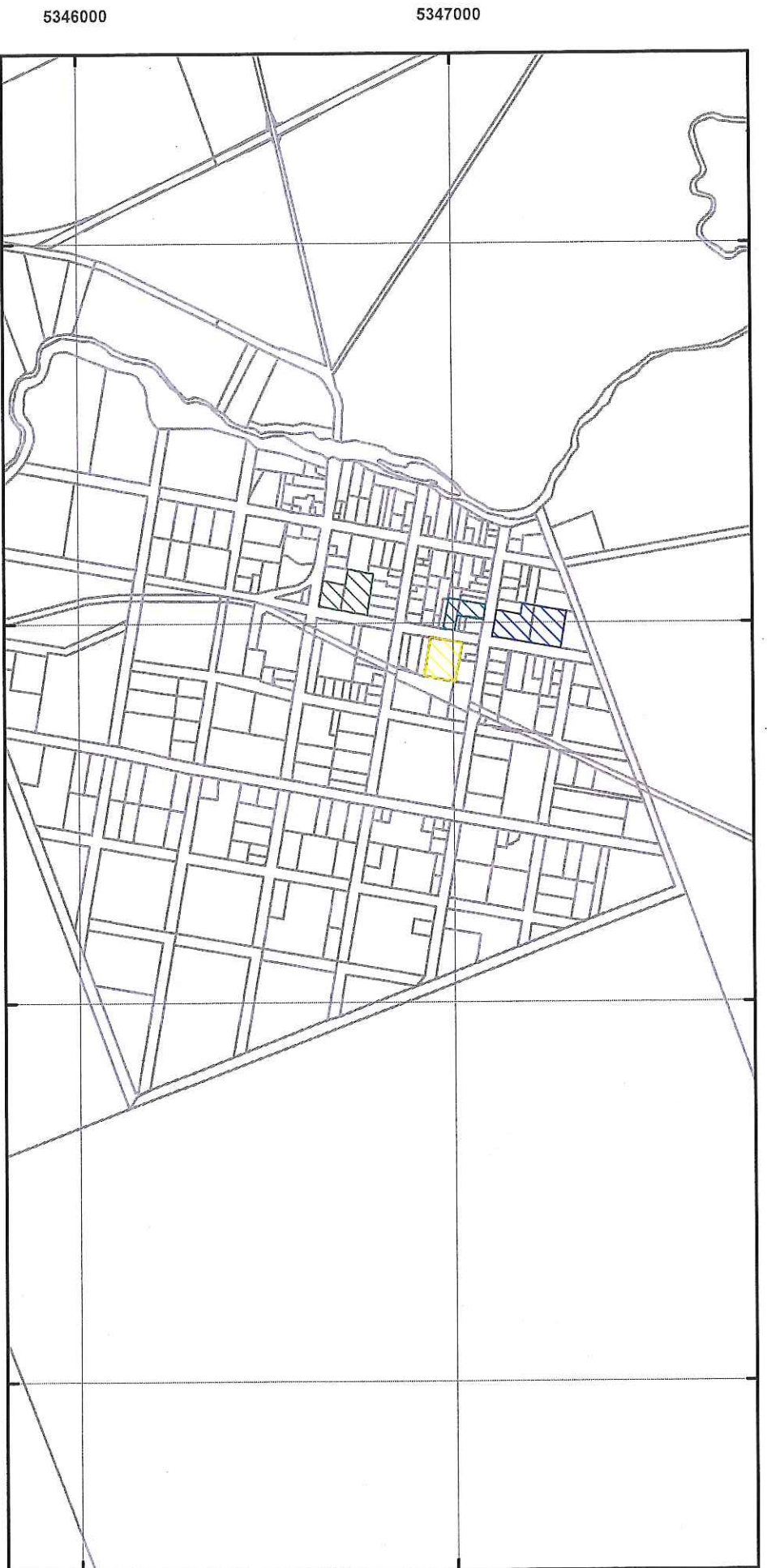
Tasmanian Planning Scheme - North Midlands Precinct Plans

540000

541000


542000

543000



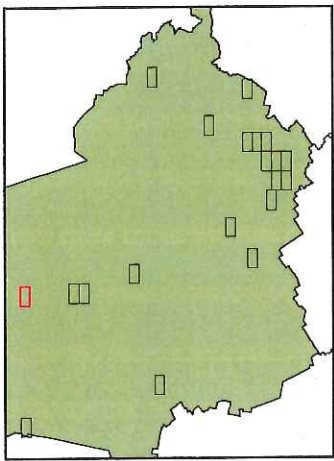
Legend

	Precinct Plan Site 1		Precinct Plan Site 9		Precinct Plan Site 22		Translink Area 7
	Precinct Plan Site 2		Precinct Plan Site 12		Translink Area 1		LGA Boundary
	Precinct Plan Site 3		Precinct Plan Site 15		Translink Area 2		Land Titles
	Precinct Plan Site 4		Precinct Plan Site 18		Translink Area 3		
	Precinct Plan Site 5		Precinct Plan Site 19		Translink Area 4		
	Precinct Plan Site 6		Precinct Plan Site 20		Translink Area 5		
	Precinct Plan Site 8		Precinct Plan Site 21		Translink Area 6		

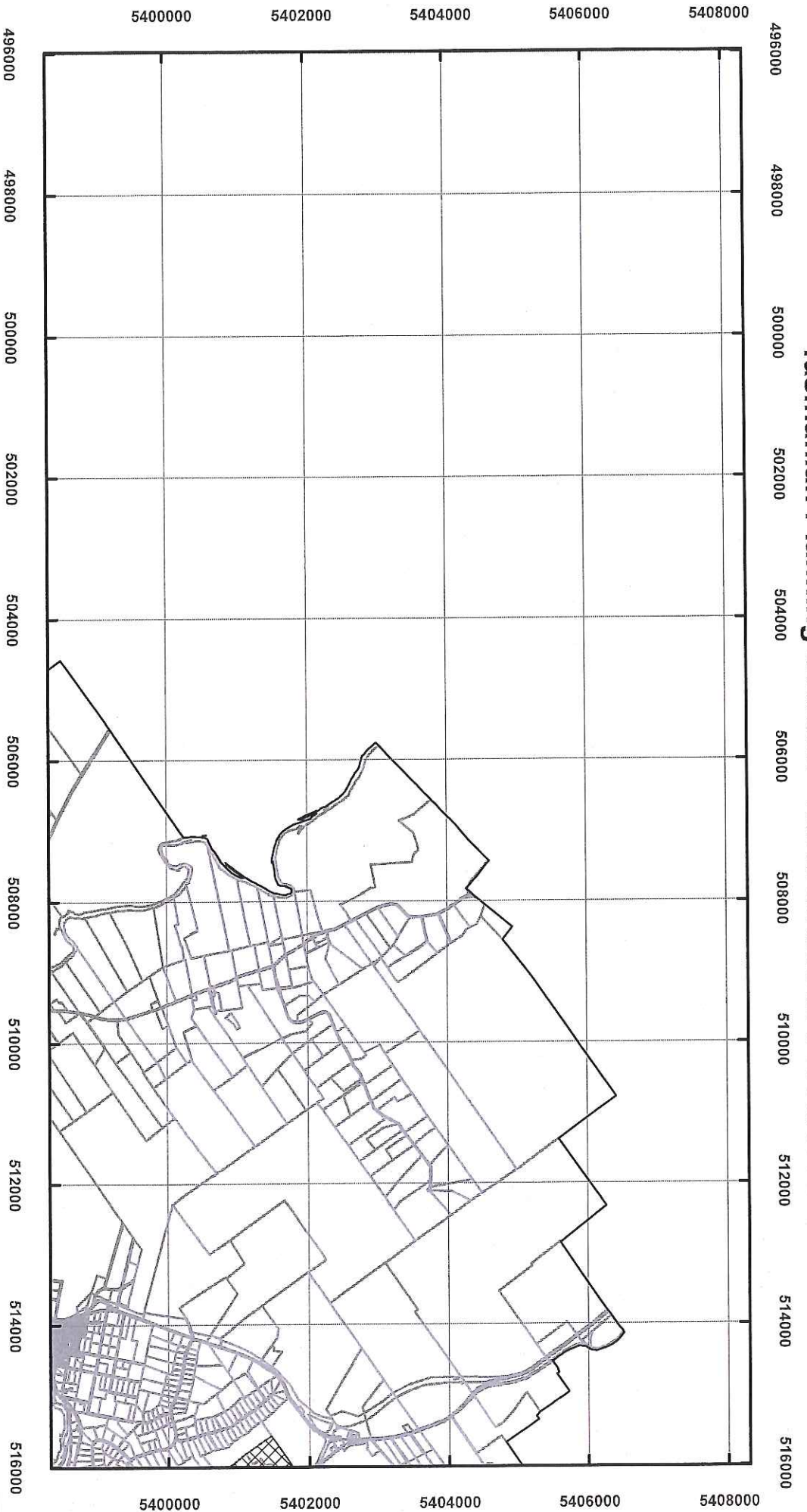


Coordinate System: GDA 94 MGA Zone 55
 Base data from theLIST, State of Tasmania
 Land Title data current as of 18/07/16
 Disclaimer: Before taking any action based on data shown on this map, it should first be verified with the relevant council.

Date: 24/06/2019



Tasmanian Planning Scheme - North Midlands Precinct Plans



Legend

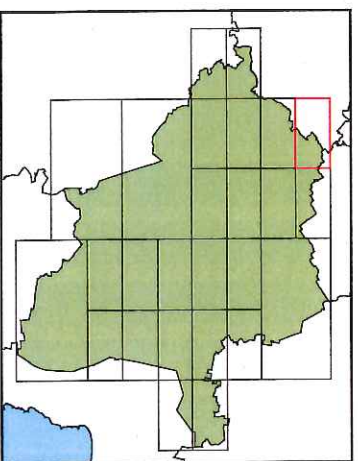
	Precinct Plan Site 1		Precinct Plan Site 22		Translink Area 7
	Precinct Plan Site 2		Precinct Plan Site 9		LGA Boundary
	Precinct Plan Site 3		Precinct Plan Site 12		Land Titles
	Precinct Plan Site 4		Precinct Plan Site 15		
	Precinct Plan Site 5		Precinct Plan Site 18		
	Precinct Plan Site 6		Precinct Plan Site 19		
	Precinct Plan Site 8		Precinct Plan Site 20		
	Precinct Plan Site 9		Precinct Plan Site 21		
	Precinct Plan Site 12				
	Precinct Plan Site 15				
	Precinct Plan Site 18				
	Precinct Plan Site 19				
	Precinct Plan Site 20				
	Precinct Plan Site 21				

Map 1 of 26

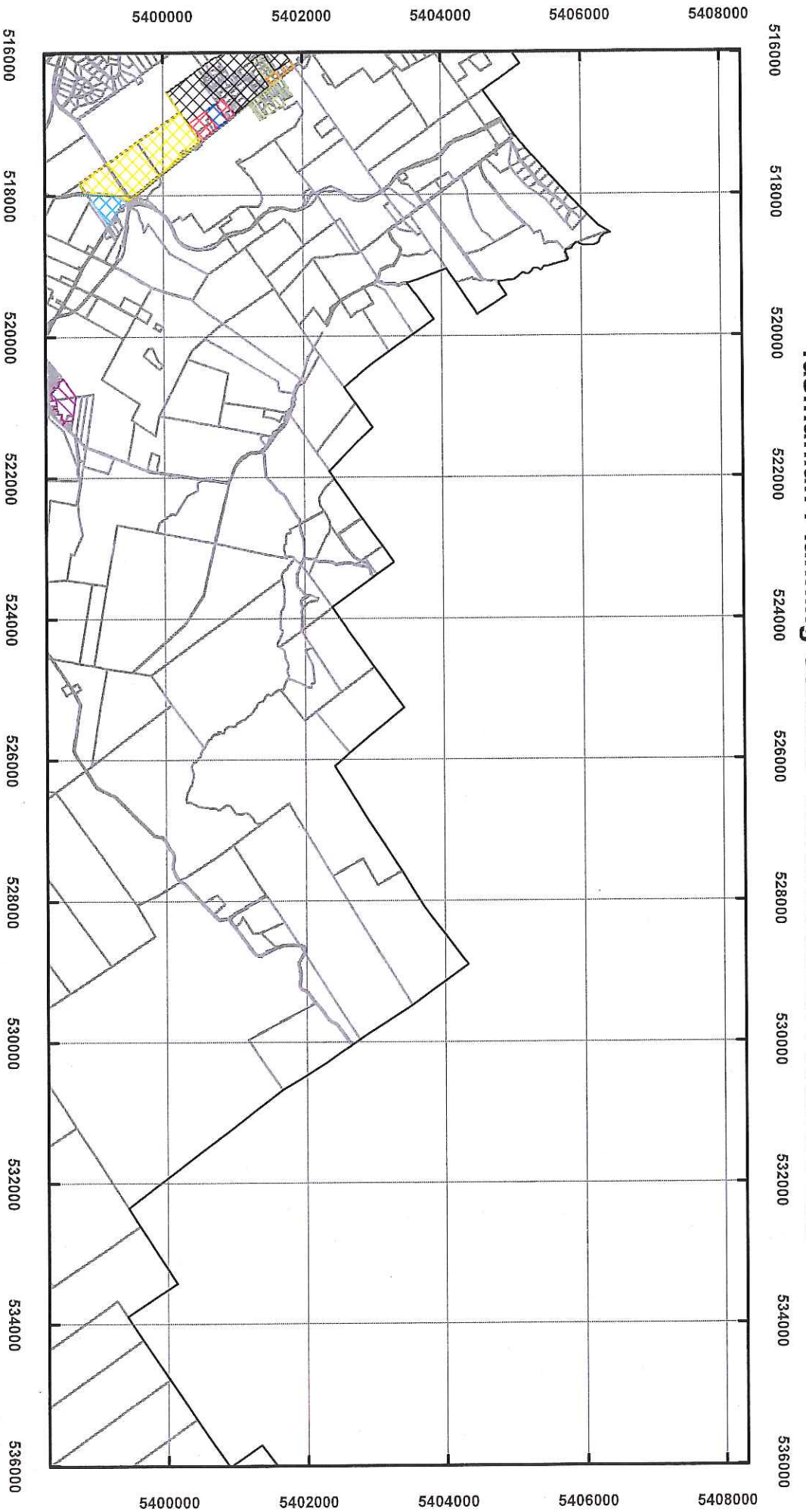
0 1,250 2,500 5,000 M

N

Coordinate System: GDA 94 MGA Zone 55
 Base data from the LST, State of Tasmania
 Land Title data current as of 18/07/16
 Disclaimer: Before taking any action based on data shown on this map, it should first be verified with the relevant council.



Tasmanian Planning Scheme - North Midlands Precinct Plans



Legend

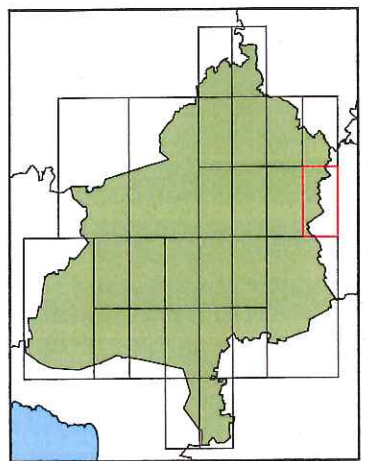
	Precinct Plan Site 1		Precinct Plan Site 9		Translink Area 7
	Precinct Plan Site 2		Precinct Plan Site 12		Translink Area 1
	Precinct Plan Site 3		Precinct Plan Site 15		Translink Area 2
	Precinct Plan Site 4		Precinct Plan Site 18		Translink Area 3
	Precinct Plan Site 5		Precinct Plan Site 19		Translink Area 4
	Precinct Plan Site 6		Precinct Plan Site 20		Translink Area 5
	Precinct Plan Site 8		Precinct Plan Site 21		Translink Area 6
					Translink Area 22
					LGA Boundary
					Land Titles

Map 2 of 26

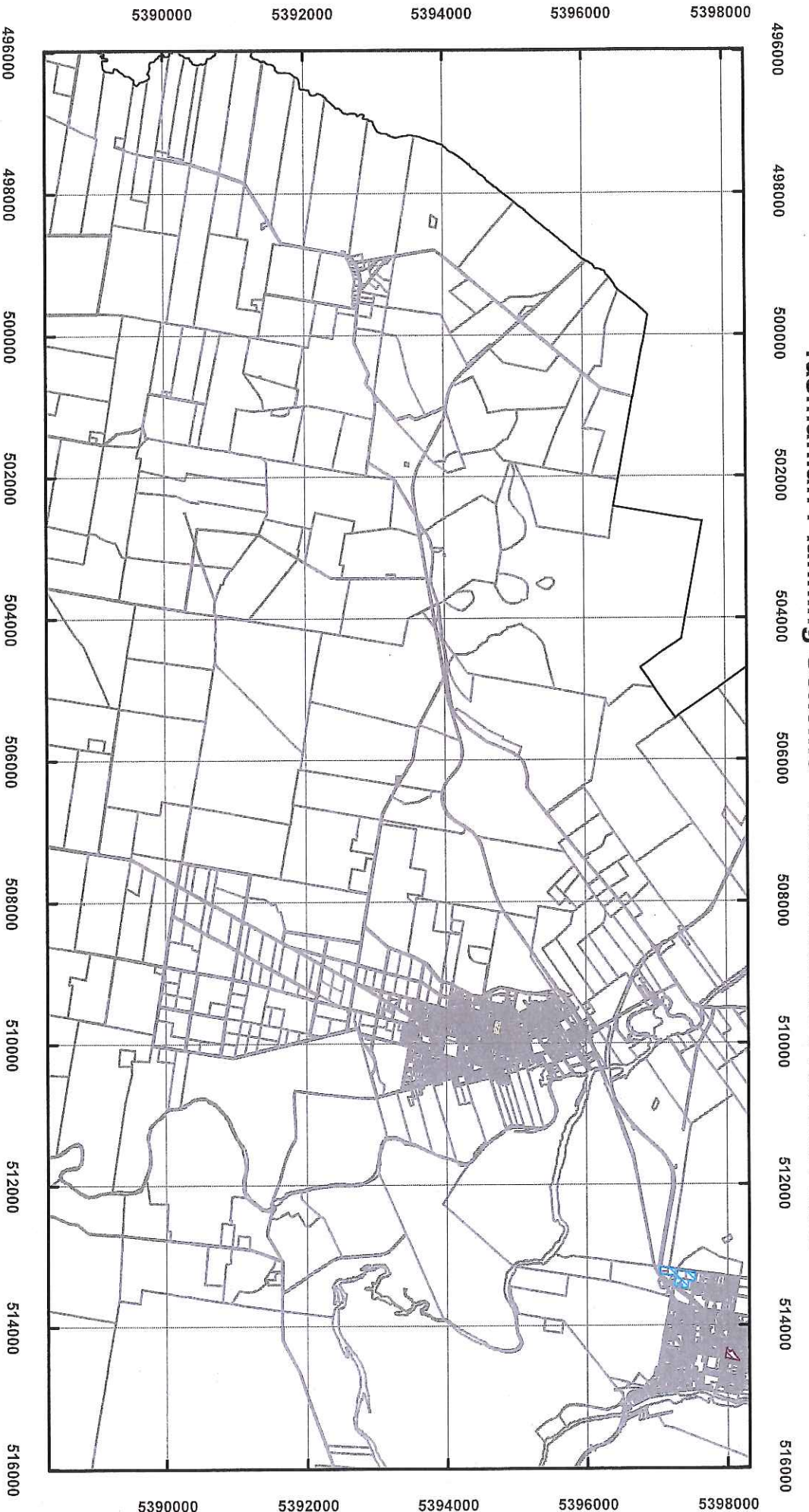
0 1,250 2,500 5,000 M

N

Coordinate System: GDA 94 MGA Zone 55
 Base data from the LST, State of Tasmania
 Land Title data current as of 18/07/16
 Disclaimer: Before taking any action based on data shown on this map, it should first be verified with the relevant council.



Tasmanian Planning Scheme - North Midlands Precinct Plans

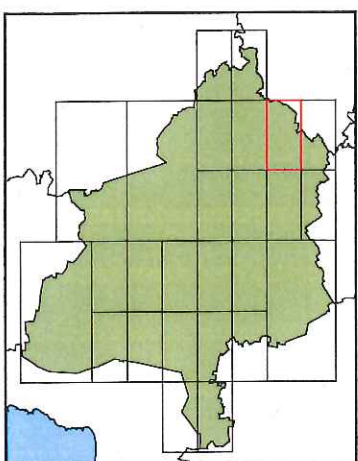


Legend

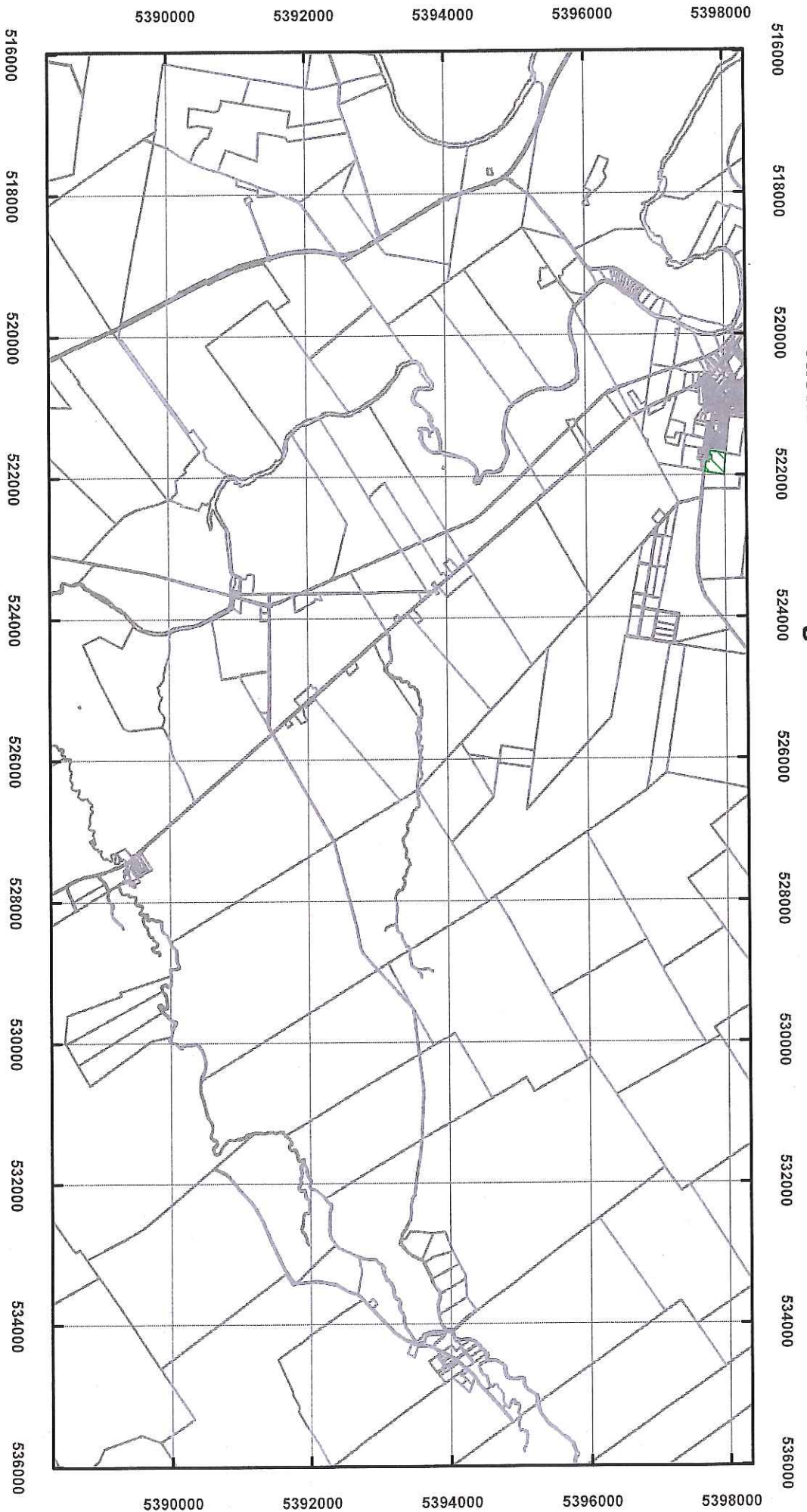
▨	Precinct Plan Site 1	▨	Precinct Plan Site 9	▨	Precinct Plan Site 22	▨	Translink Area 7
▨	Precinct Plan Site 2	▨	Precinct Plan Site 12	▨	Translink Area 1	▨	LGA Boundary
▨	Precinct Plan Site 3	▨	Precinct Plan Site 15	▨	Translink Area 2	▨	Land Titles
▨	Precinct Plan Site 4	▨	Precinct Plan Site 18	▨	Translink Area 3		
▨	Precinct Plan Site 5	▨	Precinct Plan Site 19	▨	Translink Area 4		
▨	Precinct Plan Site 6	▨	Precinct Plan Site 20	▨	Translink Area 5		
▨	Precinct Plan Site 8	▨	Precinct Plan Site 21	▨	Translink Area 6		



Coordinate System: GDA 94 MGA Zone 55
 Base data from the LIT, State of Tasmania
 Land Title data current as of 18/07/16
 Disclaimer: Before taking any action based on data shown on this map, it should first be verified with the relevant council.



Tasmanian Planning Scheme - North Midlands Precinct Plans



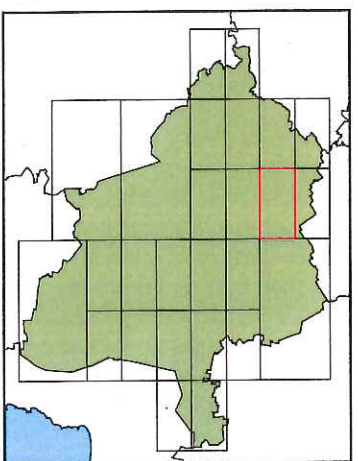
Legend

	Precinct Plan Site 1		Precinct Plan Site 9		Precinct Plan Site 22		Translink Area 7
	Precinct Plan Site 2		Precinct Plan Site 12		Translink Area 1		LGA Boundary
	Precinct Plan Site 3		Precinct Plan Site 15		Translink Area 2		Land Titles
	Precinct Plan Site 4		Precinct Plan Site 18		Translink Area 3		
	Precinct Plan Site 5		Precinct Plan Site 19		Translink Area 4		
	Precinct Plan Site 6		Precinct Plan Site 20		Translink Area 5		
	Precinct Plan Site 8		Precinct Plan Site 21		Translink Area 6		

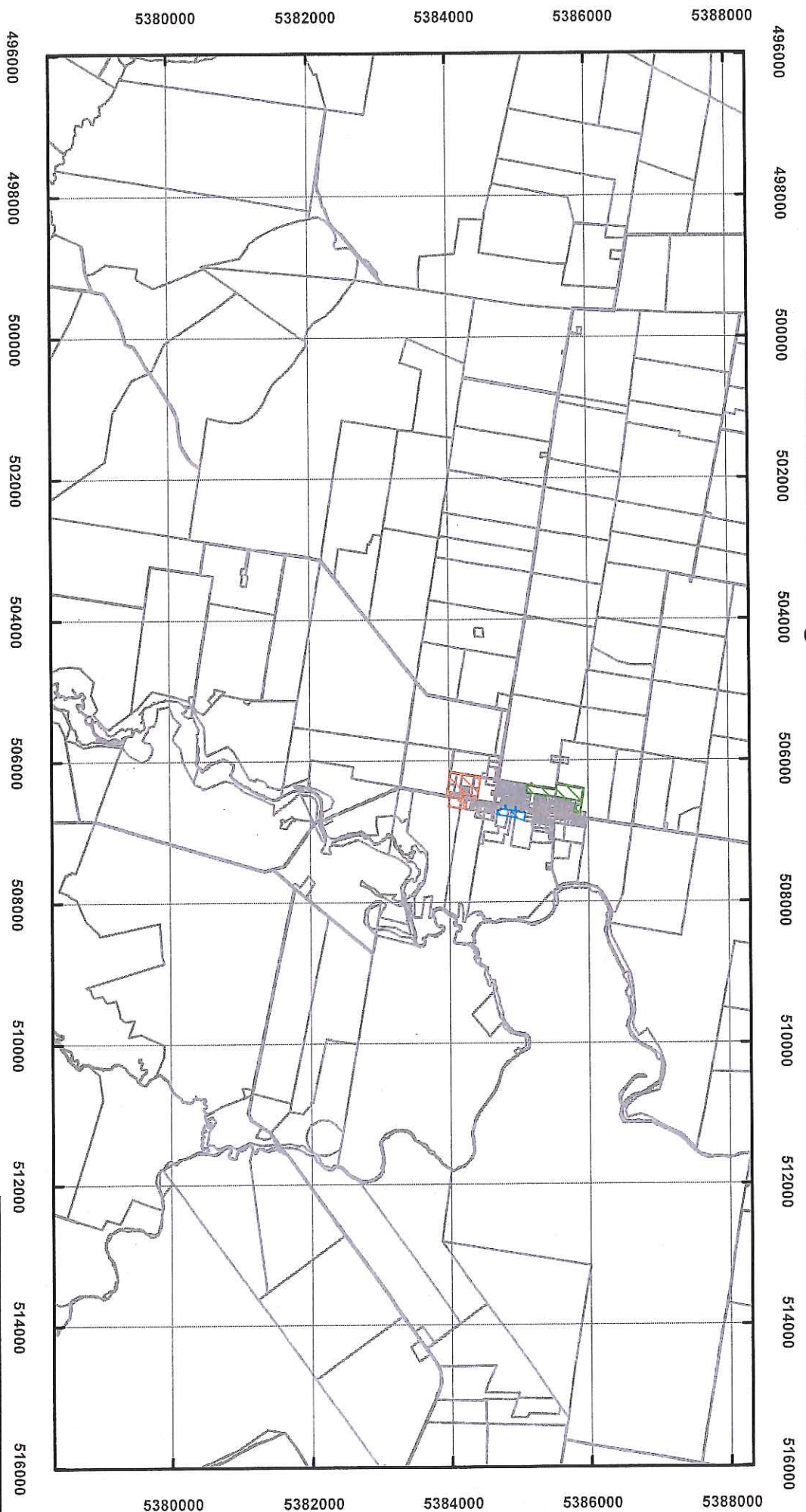


Coordinate System: GDA 94 MGA Zone 55
 Base data from theLIST, State of Tasmania
 Land Title data current as of 18/07/16
 Disclaimer: Before taking any action based on data shown on this map, it should first be verified with the relevant council.

Date: 24/06/2019



Tasmanian Planning Scheme - North Midlands Precinct Plans



Legend

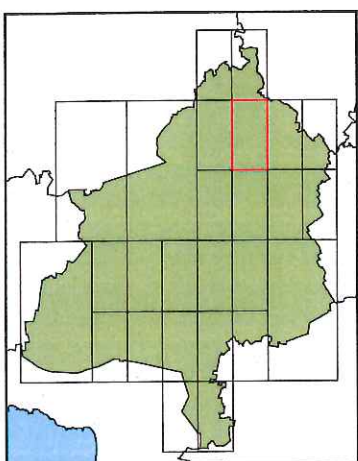
	Precinct Plan Site 1		Precinct Plan Site 9		Translink Area 7
	Precinct Plan Site 2		Precinct Plan Site 12		Translink Area 1
	Precinct Plan Site 3		Precinct Plan Site 15		Translink Area 2
	Precinct Plan Site 4		Precinct Plan Site 18		Translink Area 3
	Precinct Plan Site 5		Precinct Plan Site 19		Translink Area 4
	Precinct Plan Site 6		Precinct Plan Site 20		Translink Area 5
	Precinct Plan Site 8		Precinct Plan Site 21		Translink Area 6
			Precinct Plan Site 22		Translink Area 2
					Land Titles
					LGA Boundary

Map 7 of 26

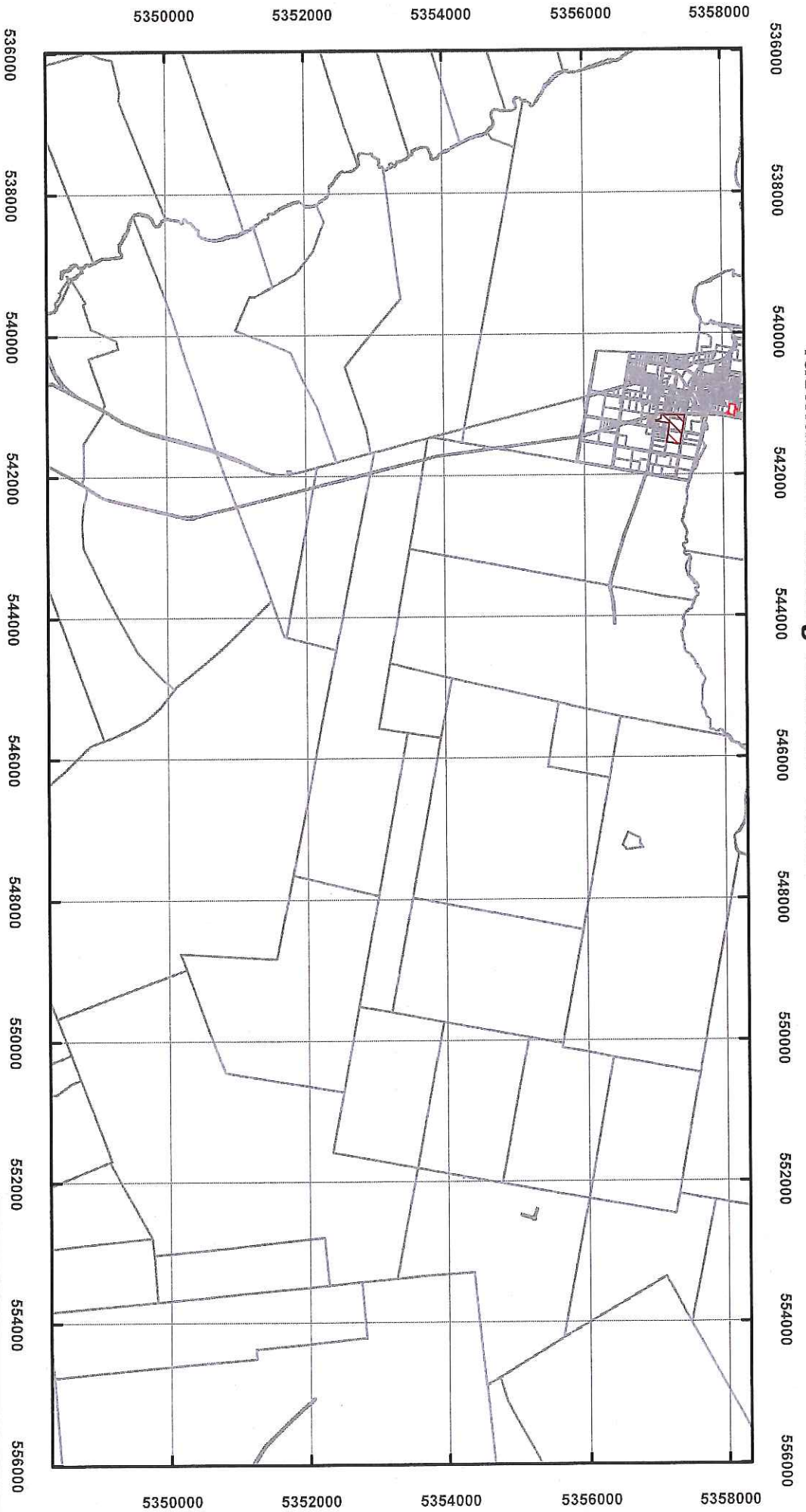
0 1,250 2,500 5,000 M

N

Coordinate System: GDA 94 MGA Zone 55
 Base data from theLIST, State of Tasmania
 Land Title data current as of 18/07/16
 Disclaimer: Before taking any action based on data shown on this map, it should first be verified with the relevant council.



Tasmanian Planning Scheme - North Midlands Precinct Plans

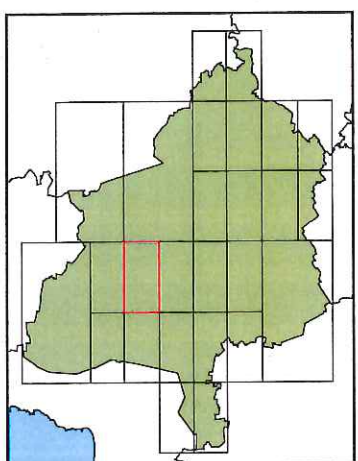


Legend

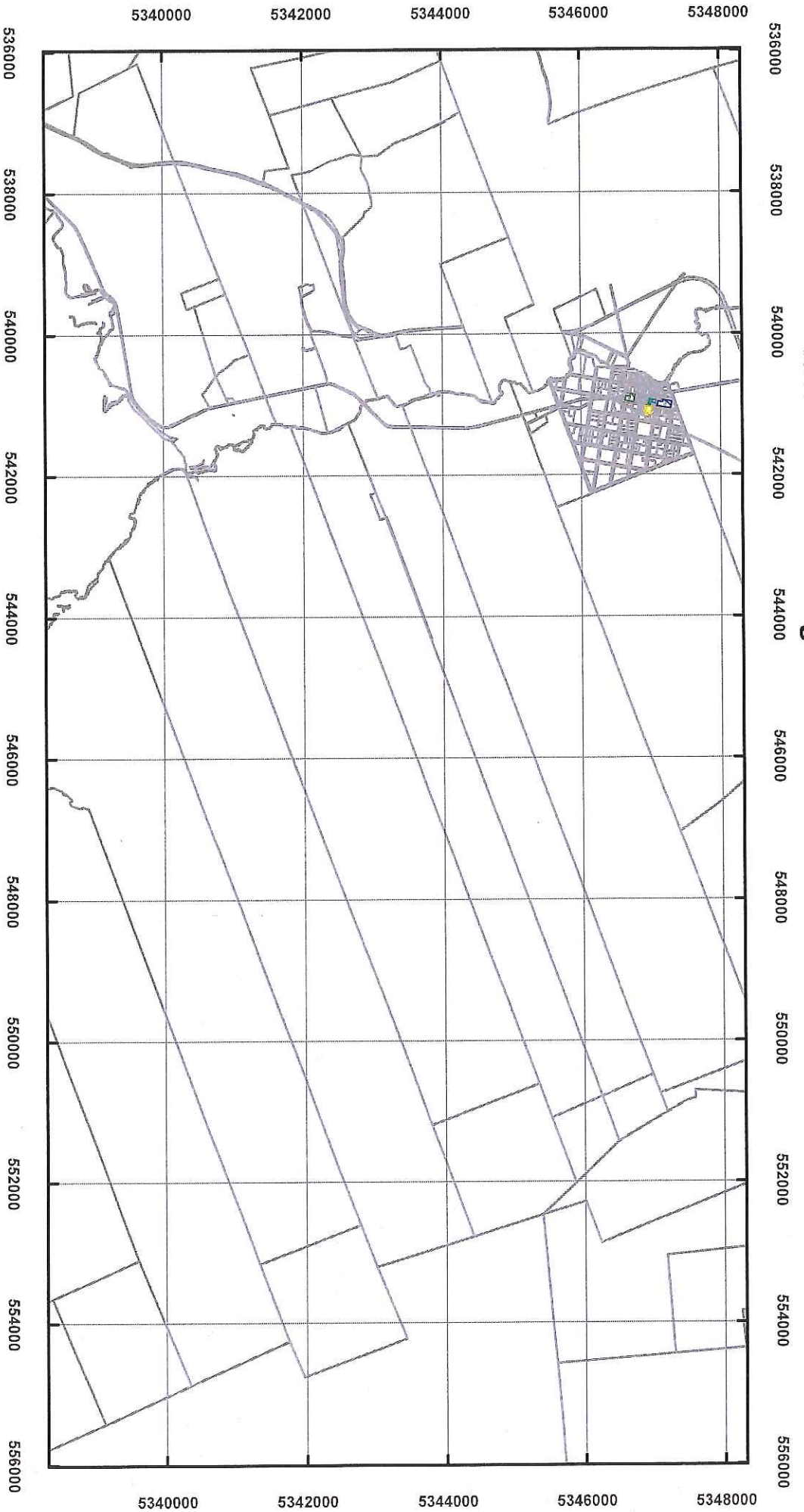
	Precinct Plan Site 1		Precinct Plan Site 9		Precinct Plan Site 22		Translink Area 7
	Precinct Plan Site 2		Precinct Plan Site 12		Precinct Plan Site 15		Translink Area 2
	Precinct Plan Site 3		Precinct Plan Site 15		Precinct Plan Site 18		Translink Area 3
	Precinct Plan Site 4		Precinct Plan Site 18		Precinct Plan Site 19		Translink Area 4
	Precinct Plan Site 5		Precinct Plan Site 19		Precinct Plan Site 20		Translink Area 5
	Precinct Plan Site 6		Precinct Plan Site 20		Precinct Plan Site 21		Translink Area 6
	Precinct Plan Site 8		Precinct Plan Site 21				
	LGA Boundary		Land Titles				



Coordinate System: GDA 94 MGA Zone 55
 Base data from theLIST, State of Tasmania
 Land Title data current as of 18/07/16
 Disclaimer: Before taking any action based on data shown on this map, it should first be verified with the relevant council.



Tasmanian Planning Scheme - North Midlands Precinct Plans



Legend

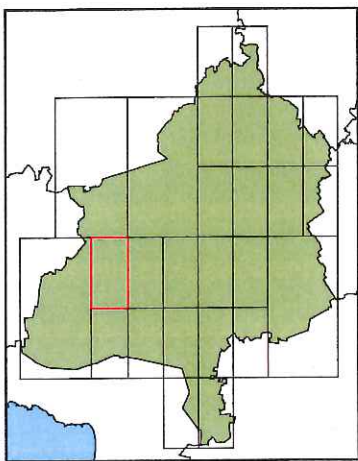
	Precinct Plan Site 1		Precinct Plan Site 9		Precinct Plan Site 22		Translink Area 7
	Precinct Plan Site 2		Precinct Plan Site 12		Translink Area 1		LGA Boundary
	Precinct Plan Site 3		Precinct Plan Site 15		Translink Area 2		Land Titles
	Precinct Plan Site 4		Precinct Plan Site 18		Translink Area 3		
	Precinct Plan Site 5		Precinct Plan Site 19		Translink Area 4		
	Precinct Plan Site 6		Precinct Plan Site 20		Translink Area 5		
	Precinct Plan Site 8		Precinct Plan Site 21		Translink Area 6		

Map 23 of 26

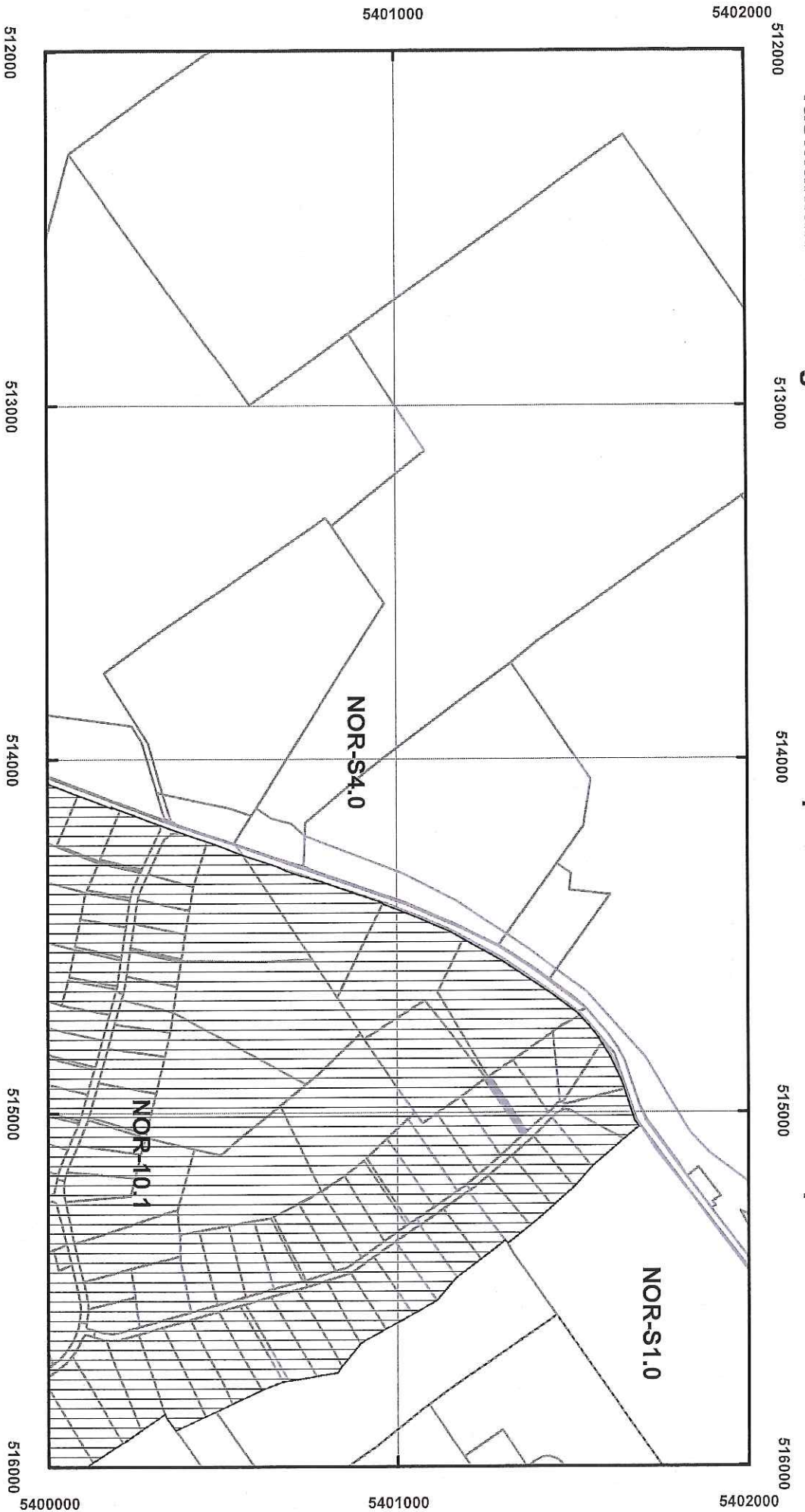
0 1,250 2,500 5,000 M

N

Coordinate System: GDA 94 MGA Zone 55
 Base data from the LST, State of Tasmania
 Land Title data current as of 18/07/16
 Disclaimer: Before taking any action based on data shown on this map, it should first be verified with the relevant council.
 Date: 24/06/2019



Tasmanian Planning Scheme - North Midlands Specific Area Plans & Site Specific Qualifications



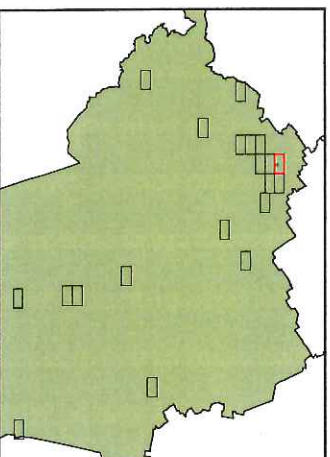
Legend

-  Site Specific Qualification
-  Specific Area Plan
-  LGA Boundary
-  Land Titles

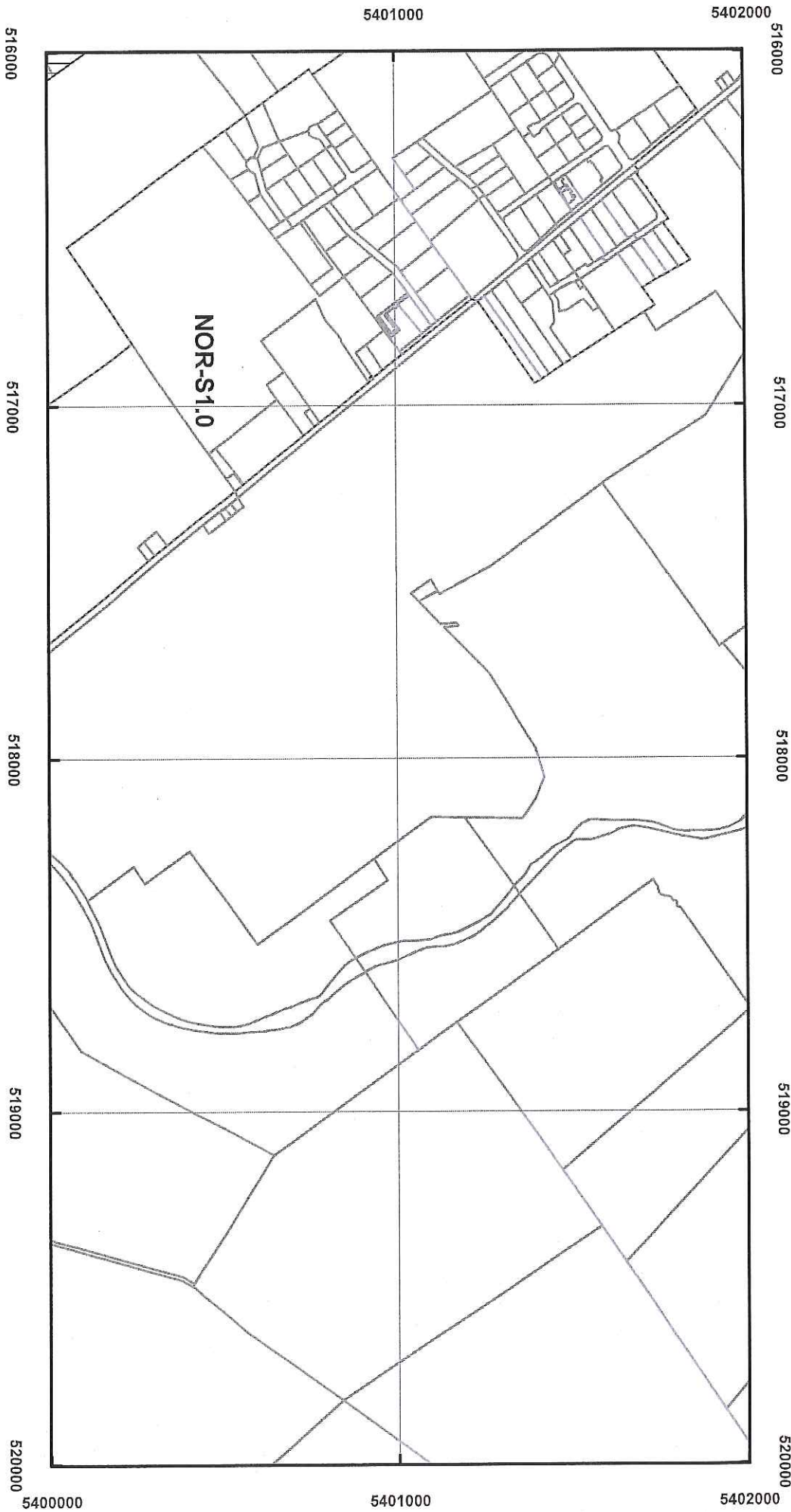


Coordinate System: GDA 94 MGA Zone 55
 Base data from theLIST, State of Tasmania
 Land Title data current as of 18/07/16
 Disclaimer: Before taking any action based on data shown on this map, it should first be verified with the relevant council.

Date: 24/06/2019



Tasmanian Planning Scheme - North Midlands Specific Area Plans & Site Specific Qualifications



Legend

-  Site Specific Qualification
-  Specific Area Plan
-  LGA Boundary
-  Land Titles

Launceston Airport

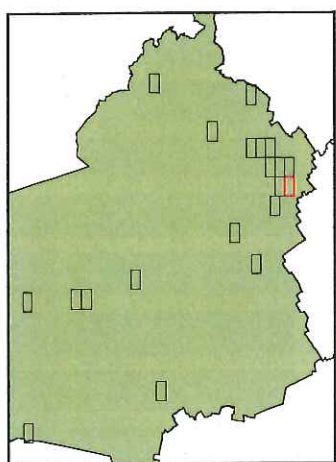


0 250 500 1,000 M



N

Coordinate System: GDA 94 MGA Zone 55
 Base data from theLIST, State of Tasmania
 Land Title data current as of 18/07/16
 Disclaimer: Before taking any action based on data shown on this map, it should first be verified with the relevant council.



Tasmanian Planning Scheme - North Midlands Specific Area Plans & Site Specific Qualifications



Legend

- Site Specific Qualification
- Specific Area Plan
- LGA Boundary
- Land Titles

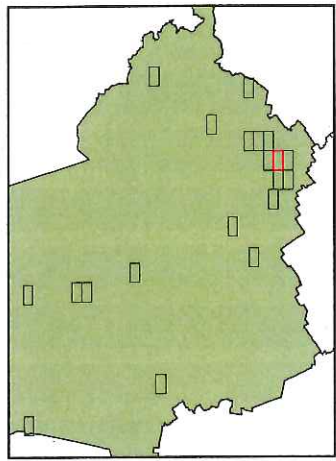
Devon Hills-Perth

0 250 500 1,000 M

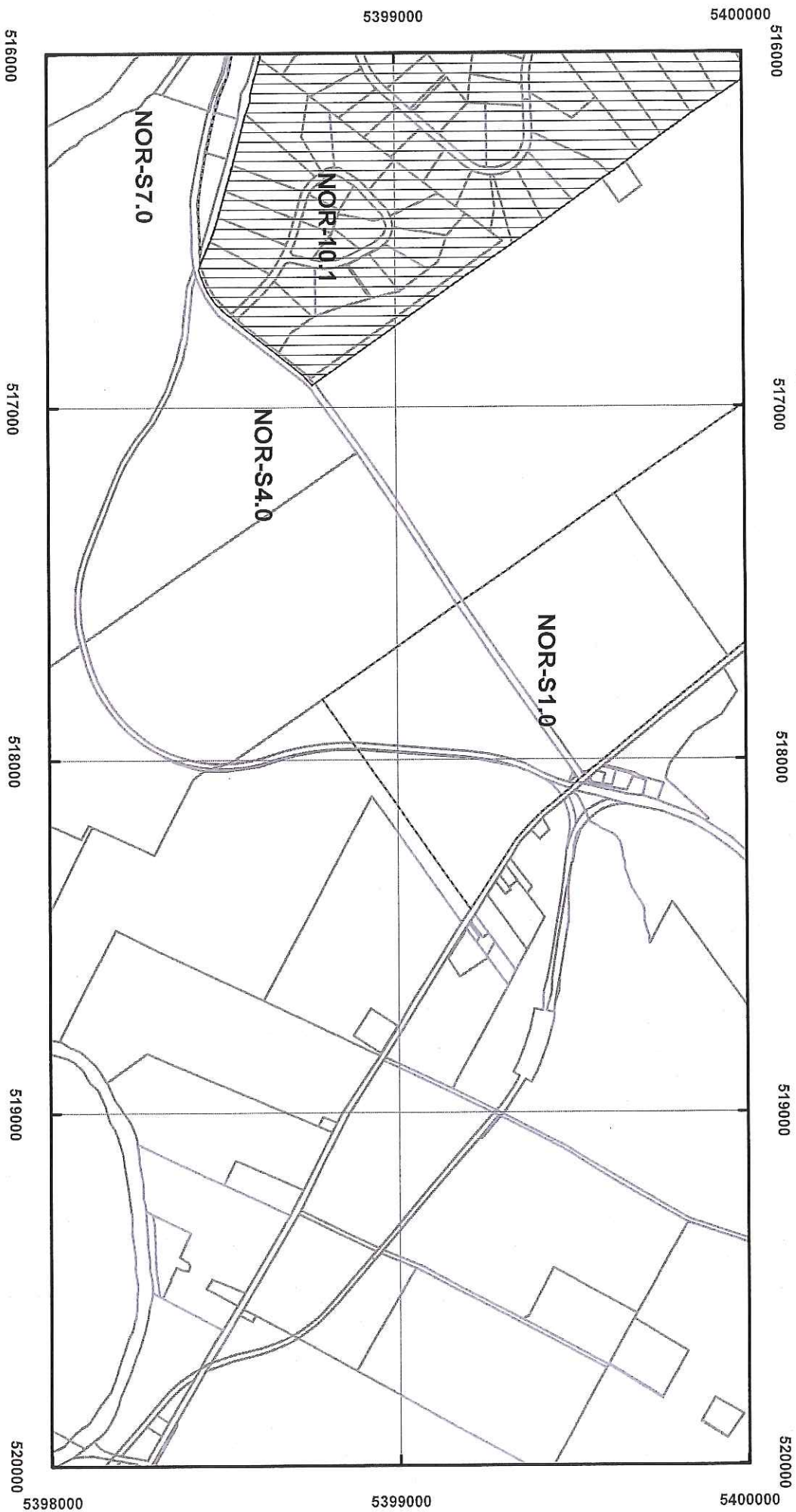
Coordinate System: GDA 94 MGA Zone 55
Base data from theLIST, State of Tasmania
Land Title data current as of 18/07/16

Disclaimer: Before taking any action based on data shown on this map, it should first be verified with the relevant council.

Date: 24/06/2019



Tasmanian Planning Scheme - North Midlands Specific Area Plans & Site Specific Qualifications



Legend

-  Site Specific Qualification
-  Specific Area Plan
-  LGA Boundary
-  Land Titles

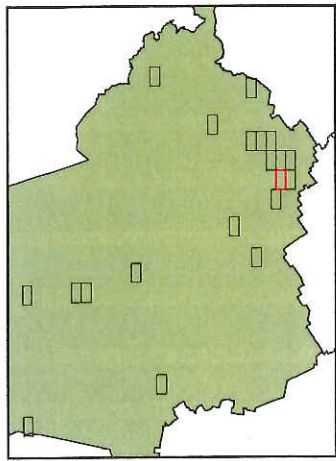
Western Junction



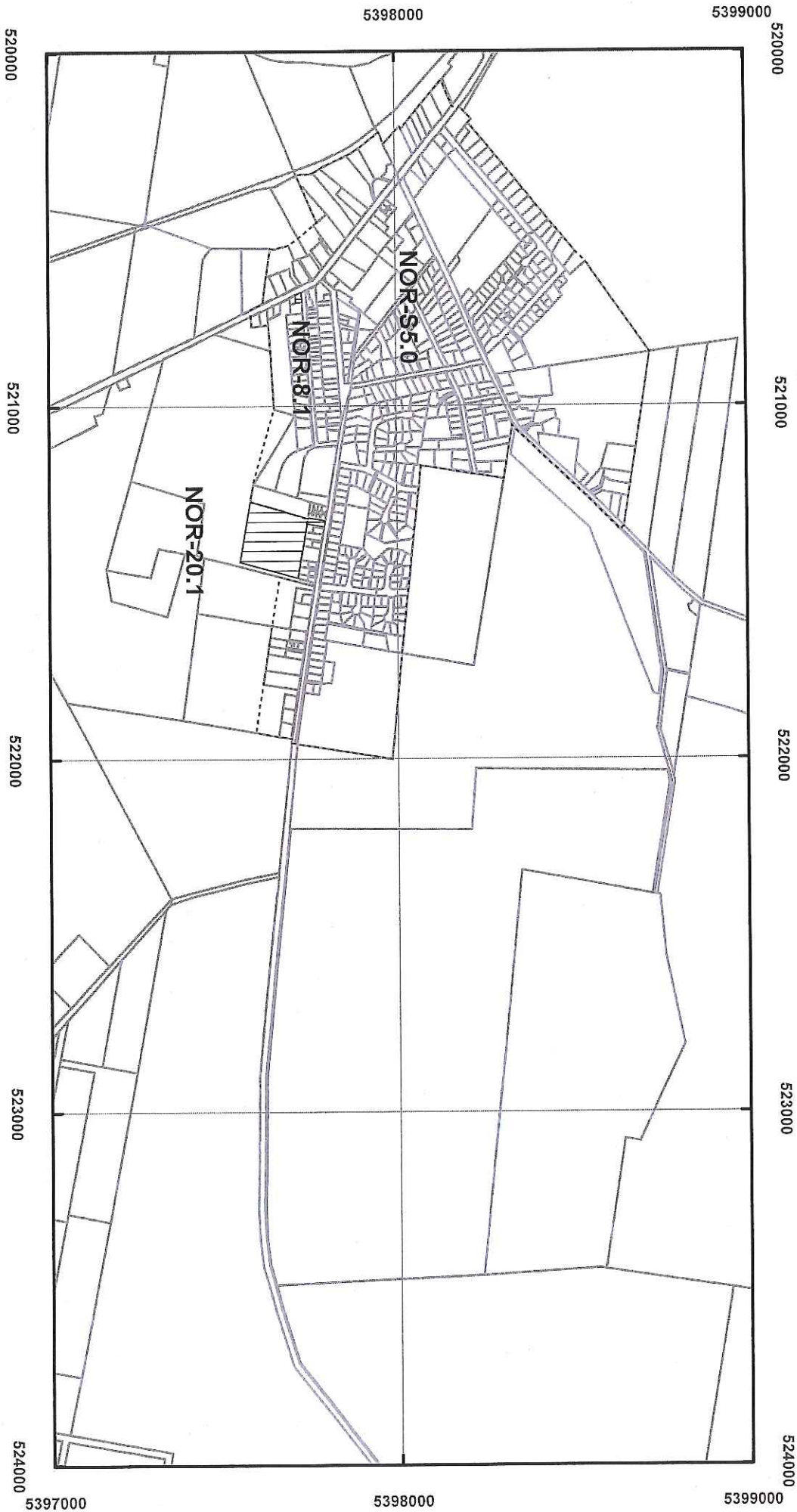
0 250 500 1,000 M







Coordinate System: GDA 94 MGA Zone 55
 Base data from the LIST, State of Tasmania
 Land Title data current as of 18/07/16
 Disclaimer: Before taking any action based on data shown on this map, it should first be verified with the relevant council.



Tasmanian Planning Scheme - North Midlands Specific Area Plans & Site Specific Qualifications



Legend

-  Site Specific Qualification
-  Specific Area Plan
-  LGA Boundary
-  Land Titles

Evandale



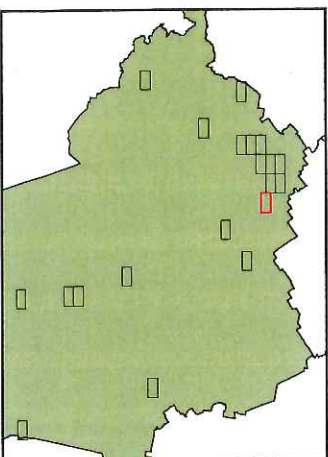
Coordinate System: GDA 94 MGA Zone 55

Base data from theLIST, State of Tasmania

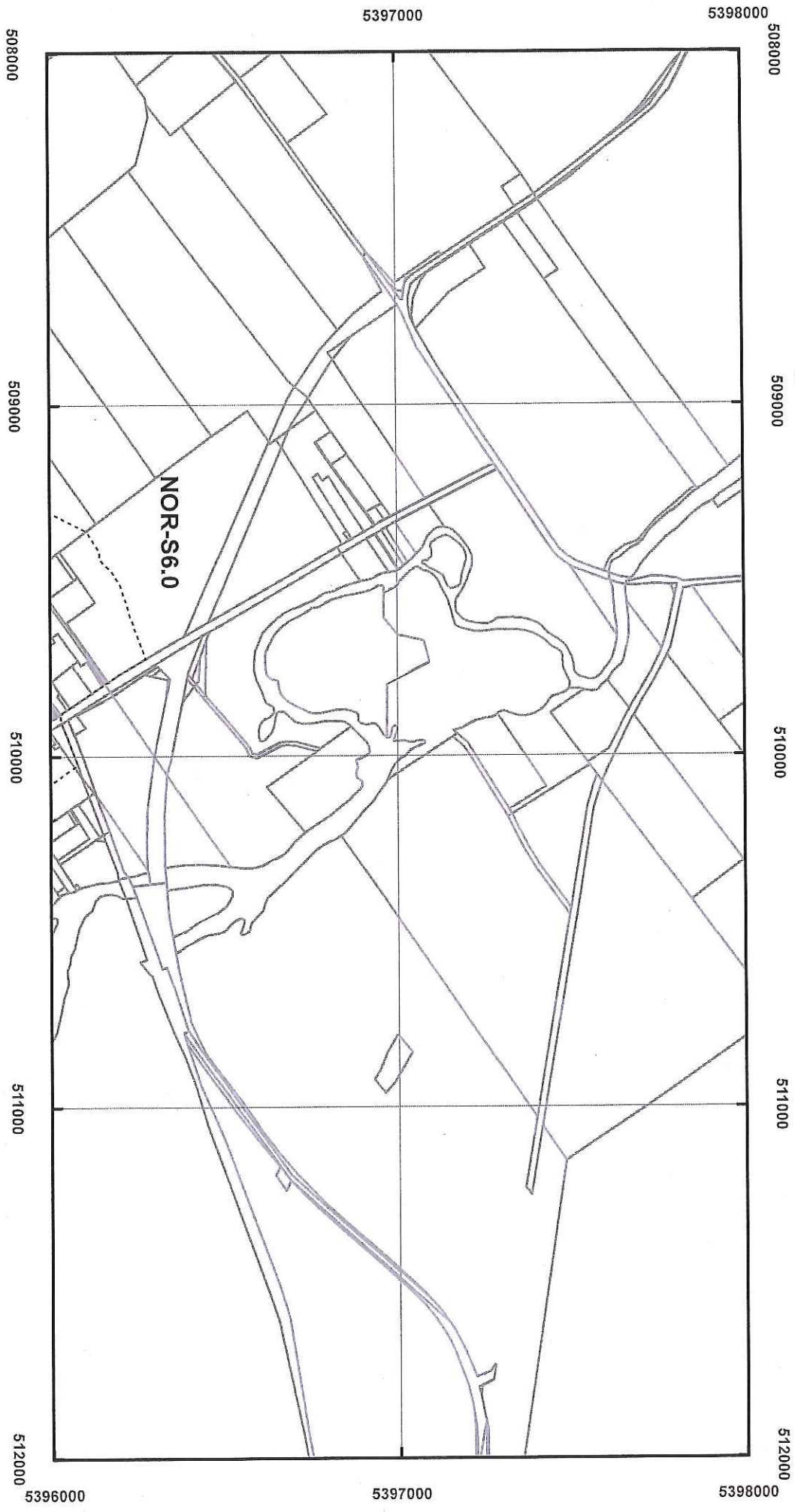
Land Title data current as of 18/07/16

Disclaimer: Before taking any action based on data shown on this map, it should first be verified with the relevant council.

Date: 24/06/2019



Tasmanian Planning Scheme - North Midlands Specific Area Plans & Site Specific Qualifications



Legend

-  Site Specific Qualification
-  Specific Area Plan
-  LGA Boundary
-  Land Titles



Longford North

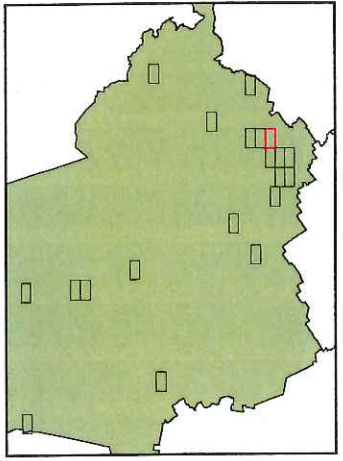
Coordinate System: GDA 94 MGA Zone 55

Base data from theLIST, State of Tasmania

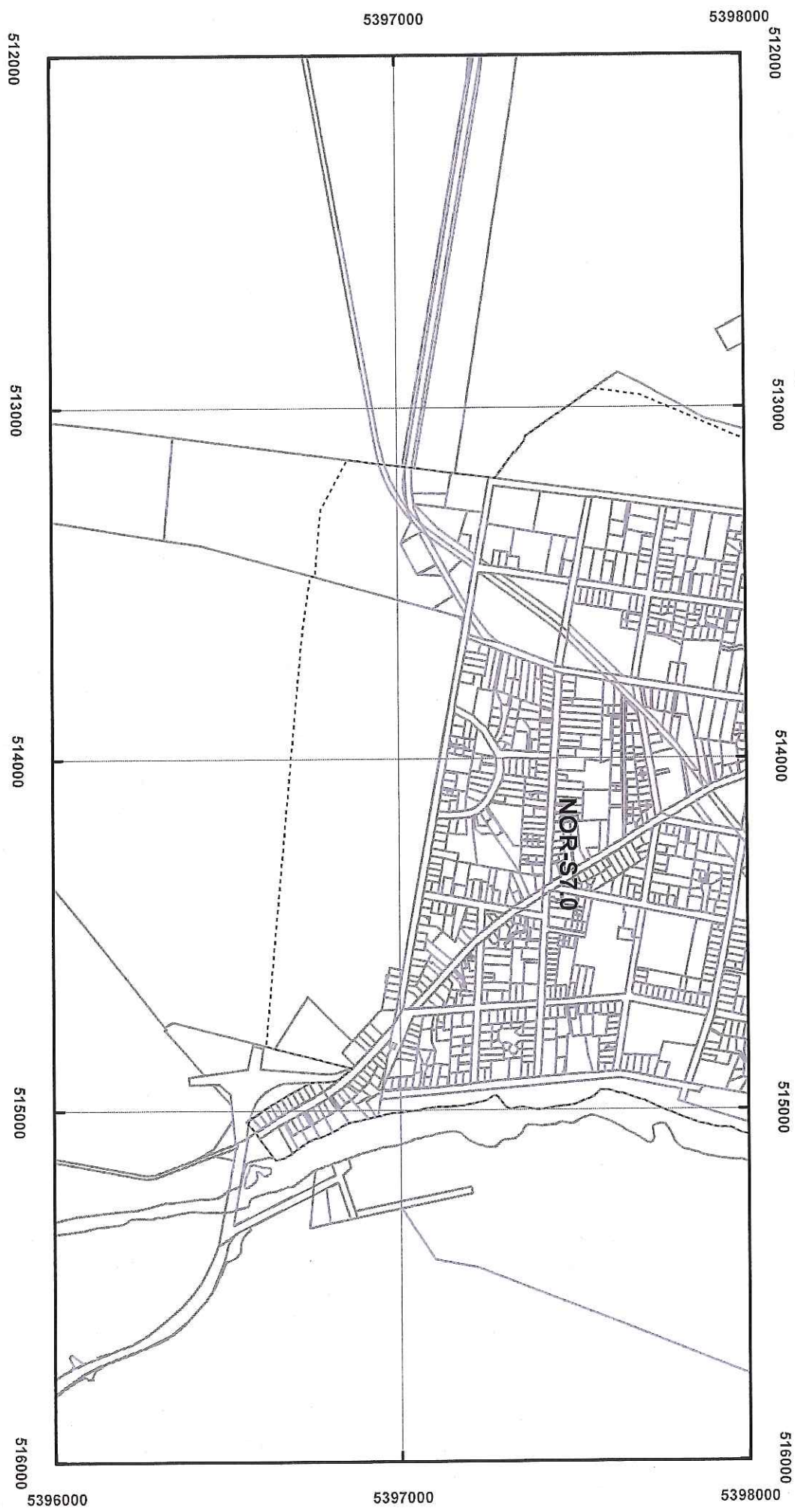
Land Title data current as of 18/07/16

Disclaimer: Before taking any action based on data shown on this map, it should first be verified with the relevant council.

Date: 24/06/2019



Tasmanian Planning Scheme - North Midlands Specific Area Plans & Site Specific Qualifications

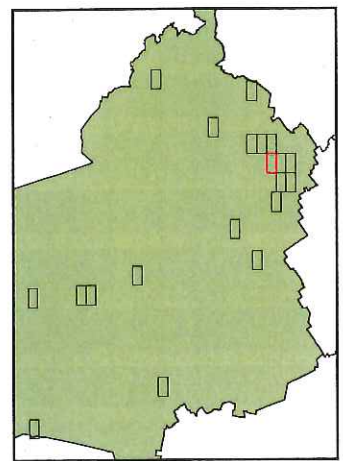


Legend

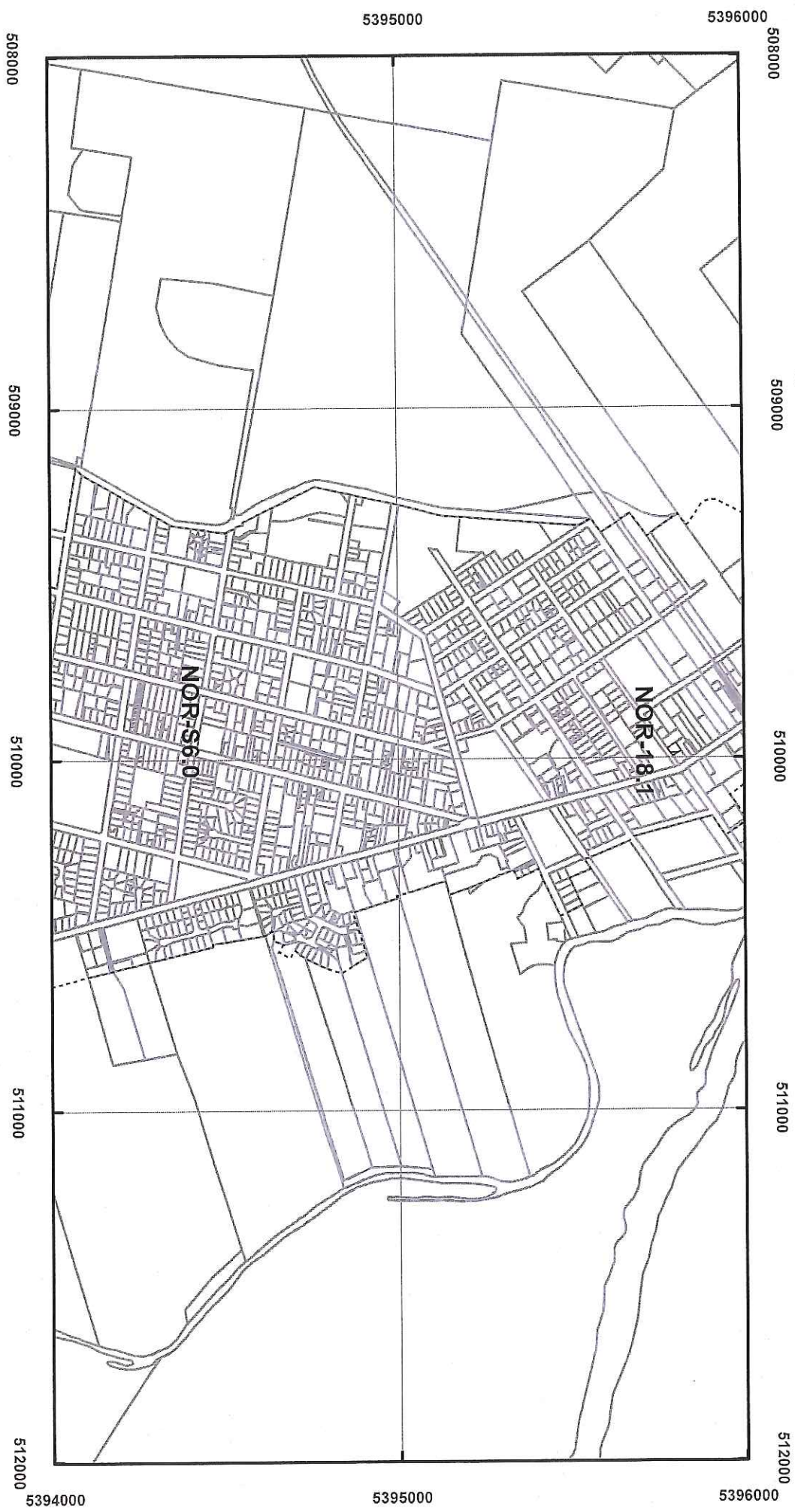
-  Site Specific Qualification
-  Specific Area Plan
-  LGA Boundary
-  Land Titles



Coordinate System: GDA 94 MGA Zone 55
 Base data from theLIST, State of Tasmania
 Land Title data current as of 18/07/16
 Disclaimer: Before taking any action based on data shown on this map, it should first be verified with the relevant council.



Tasmanian Planning Scheme - North Midlands Specific Area Plans & Site Specific Qualifications



Legend

-  Site Specific Qualification
-  Specific Area Plan
-  LGA Boundary
-  Land Titles

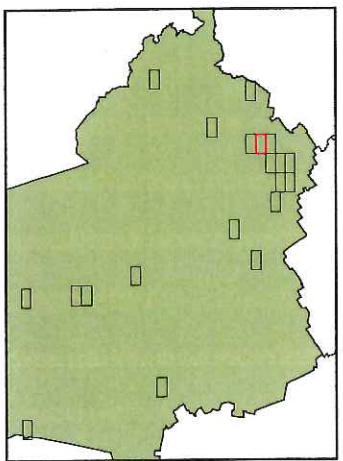
Longford



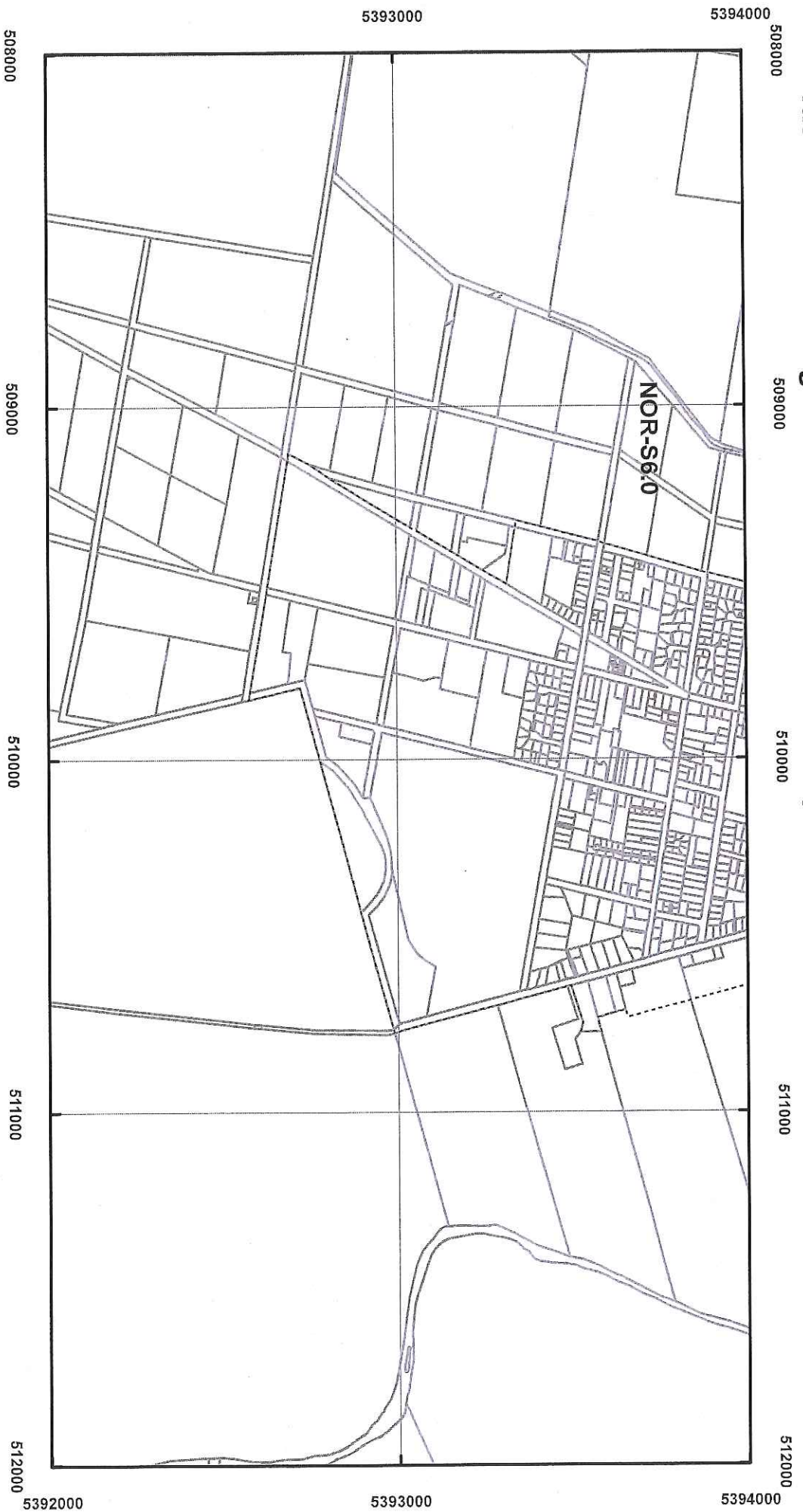
0 250 500 1,000 M



Coordinate System: GDA 94 MGA Zone 55
 Base data from theLIST, State of Tasmania
 Land Title data current as of 18/07/16
 Disclaimer: Before taking any action based on data shown on this map, it should first be verified with the relevant council.
 Date: 24/06/2019



Tasmanian Planning Scheme - North Midlands Specific Area Plans & Site Specific Qualifications



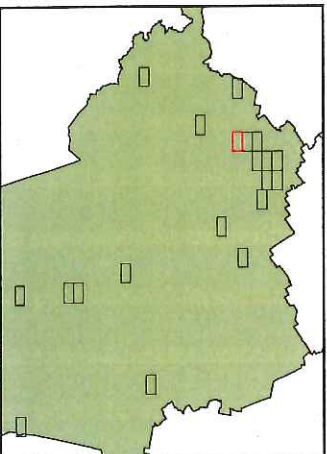
Legend

-  Site Specific Qualification
-  Specific Area Plan
-  LGA Boundary
-  Land Titles



Coordinate System: GDA 94 MGA Zone 55
 Base data from the LIST, State of Tasmania
 Land Title data current as of 18/07/16
 Disclaimer: Before taking any action based on data shown on this map, it should first be verified with the relevant council.

Date: 24/06/2019



Tasmanian Planning Scheme - North Midlands Specific Area Plans & Site Specific Qualifications

505000

506000

507000

508000

5384000

5385000



5384000

5385000





505000

506000

507000

508000

Legend

-  Site Specific Qualification
-  Specific Area Plan
-  LGA Boundary
-  Land Titles

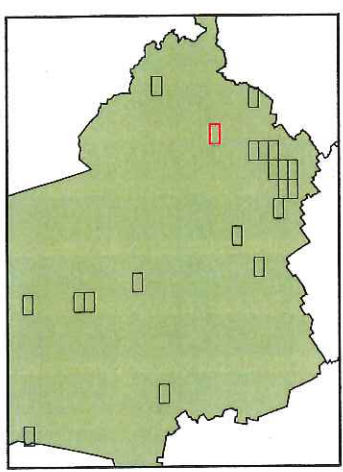


Cressy



Coordinate System: GDA 94 MGA Zone 55
 Base data from theLIST, State of Tasmania
 Land Title data current as of 18/07/16
 Disclaimer: Before taking any action based on
 data shown on this map, it should first be
 verified with the relevant council.

Date: 24/06/2019



Tasmanian Planning Scheme - North Midlands Specific Area Plans & Site Specific Qualifications

539000

540000

541000

542000

543000

5358000

5359000

539000

540000





541000

542000

543000



Legend

-  Site Specific Qualification
-  Specific Area Plan
-  LGA Boundary
-  Land Titles

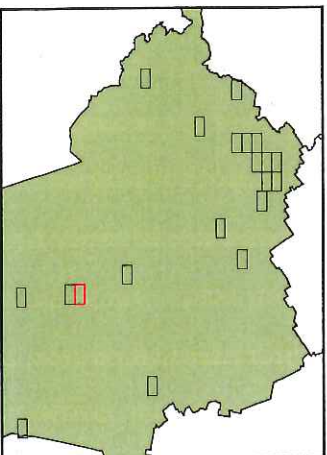


Campbell Town North



Coordinate System: GDA 94 MGA Zone 55
 Base data from theLIST, State of Tasmania
 Land Title data current as of 18/07/16
 Disclaimer: Before taking any action based on data shown on this map, it should first be verified with the relevant council.

Date: 24/06/2019



Tasmanian Planning Scheme - North Midlands Specific Area Plans & Site Specific Qualifications

539000 540000 541000 542000 543000



Legend

- Site Specific Qualification
- Specific Area Plan
- LGA Boundary
- Land Titles

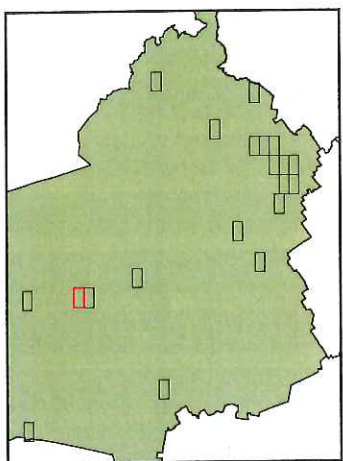


Campbell Town South



Coordinate System: GDA 94 MGA Zone 55
 Base data from the LIST, State of Tasmania
 Land Title data current as of 18/07/16
 Disclaimer: Before taking any action based on data shown on this map, it should first be verified with the relevant council.

Date: 24/06/2019



Tasmanian Planning Scheme - North Midlands Specific Area Plans & Site Specific Qualifications

540000

541000

542000

543000



5346000

5347000

540000

541000





542000

543000

5346000

5347000

Legend

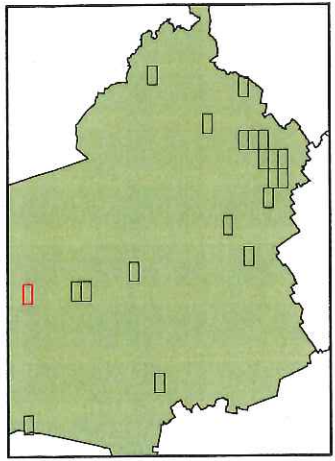
-  Site Specific Qualification
-  Specific Area Plan
-  LGA Boundary
-  Land Titles



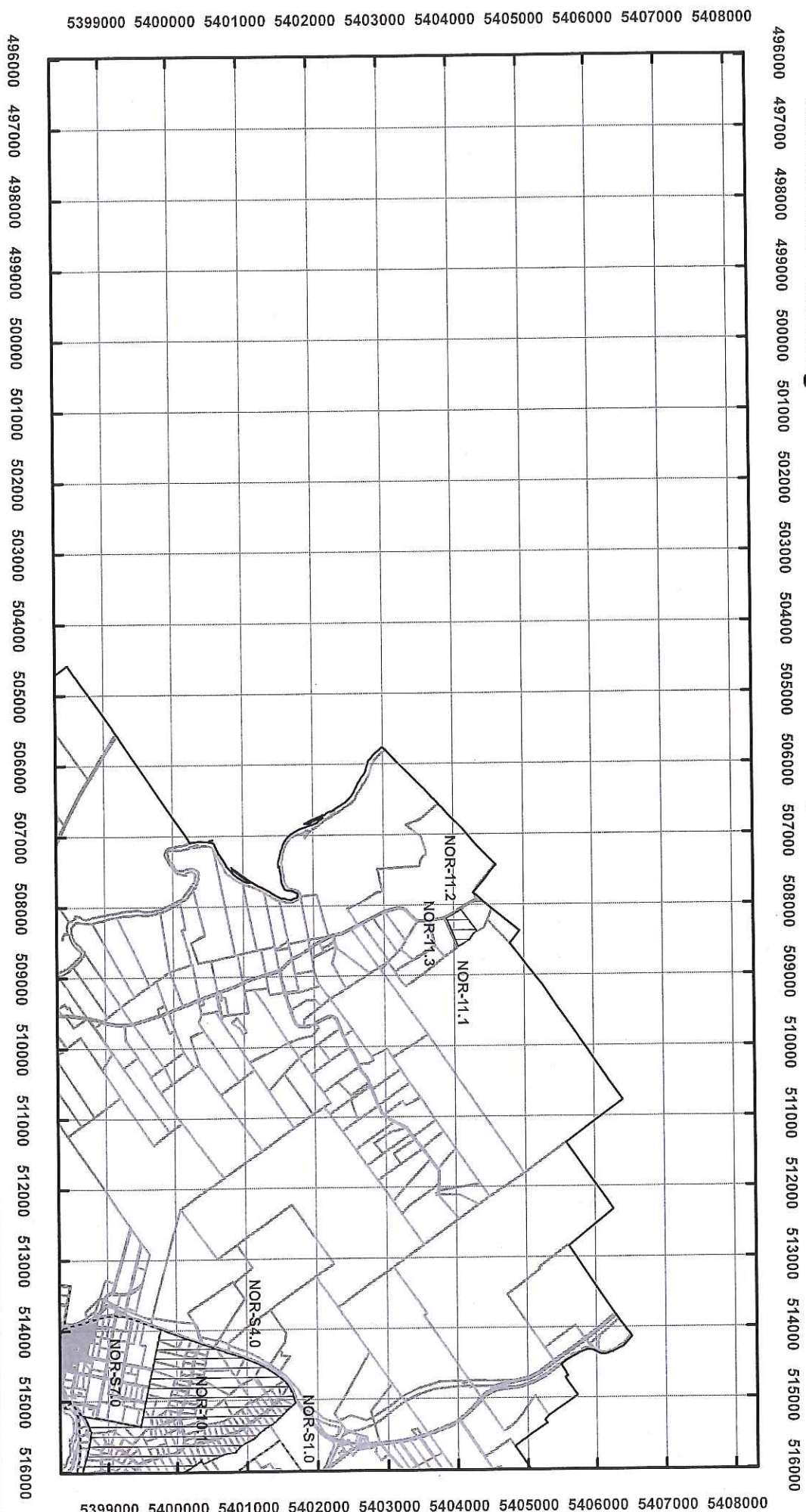
Ross



Coordinate System: GDA 94 MGA Zone 55
 Base data from theLIST, State of Tasmania
 Land Title data current as of 18/07/16
 Disclaimer: Before taking any action based on data shown on this map, it should first be verified with the relevant council.
 Date: 24/06/2019



Tasmanian Planning Scheme - North Midlands Specific Area Plans & Site Specific Qualifications



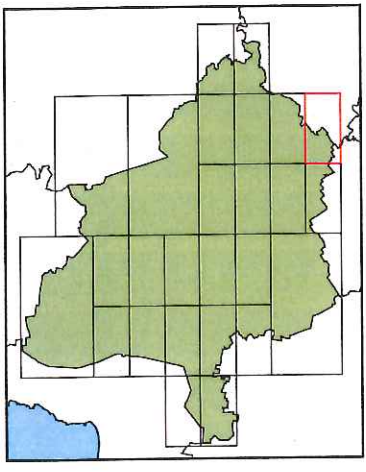
Legend

- Site Specific Qualification
- Specific Area Plan
- LGA Boundary
- Land Titles

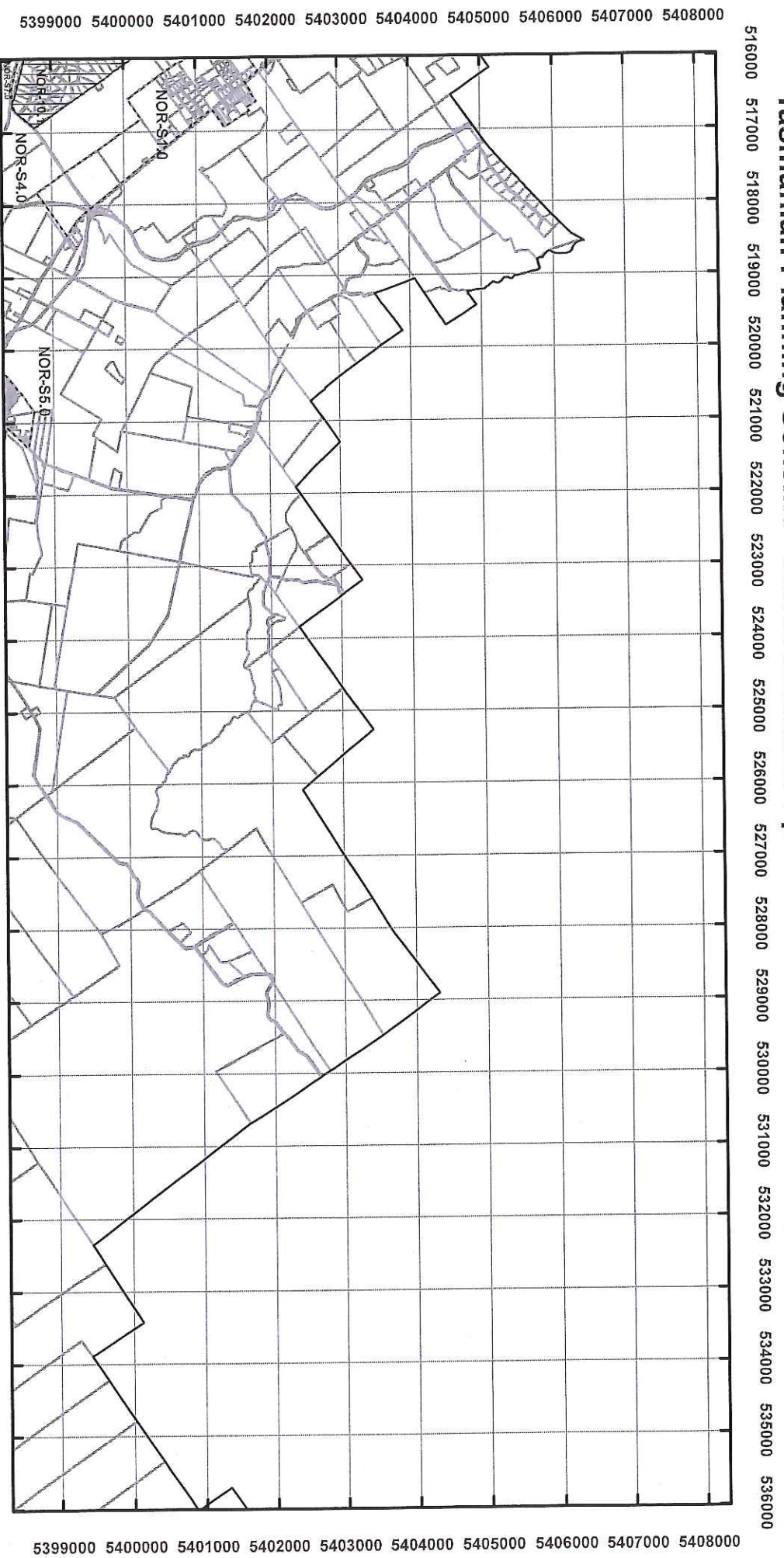


Map 1 of 26

Coordinate System: GDA 94 MGA Zone 55
 Base data from the LIST, State of Tasmania
 Land Title data current as of 18/07/16
 Disclaimer: Before taking any action based on data shown on this map, it should first be verified with the relevant council.



Tasmanian Planning Scheme - North Midlands Specific Area Plans & Site Specific Qualifications



Map 2 of 26

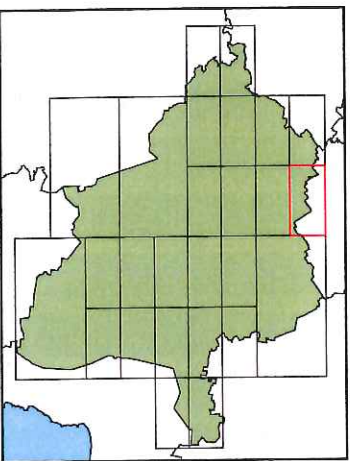


Legend

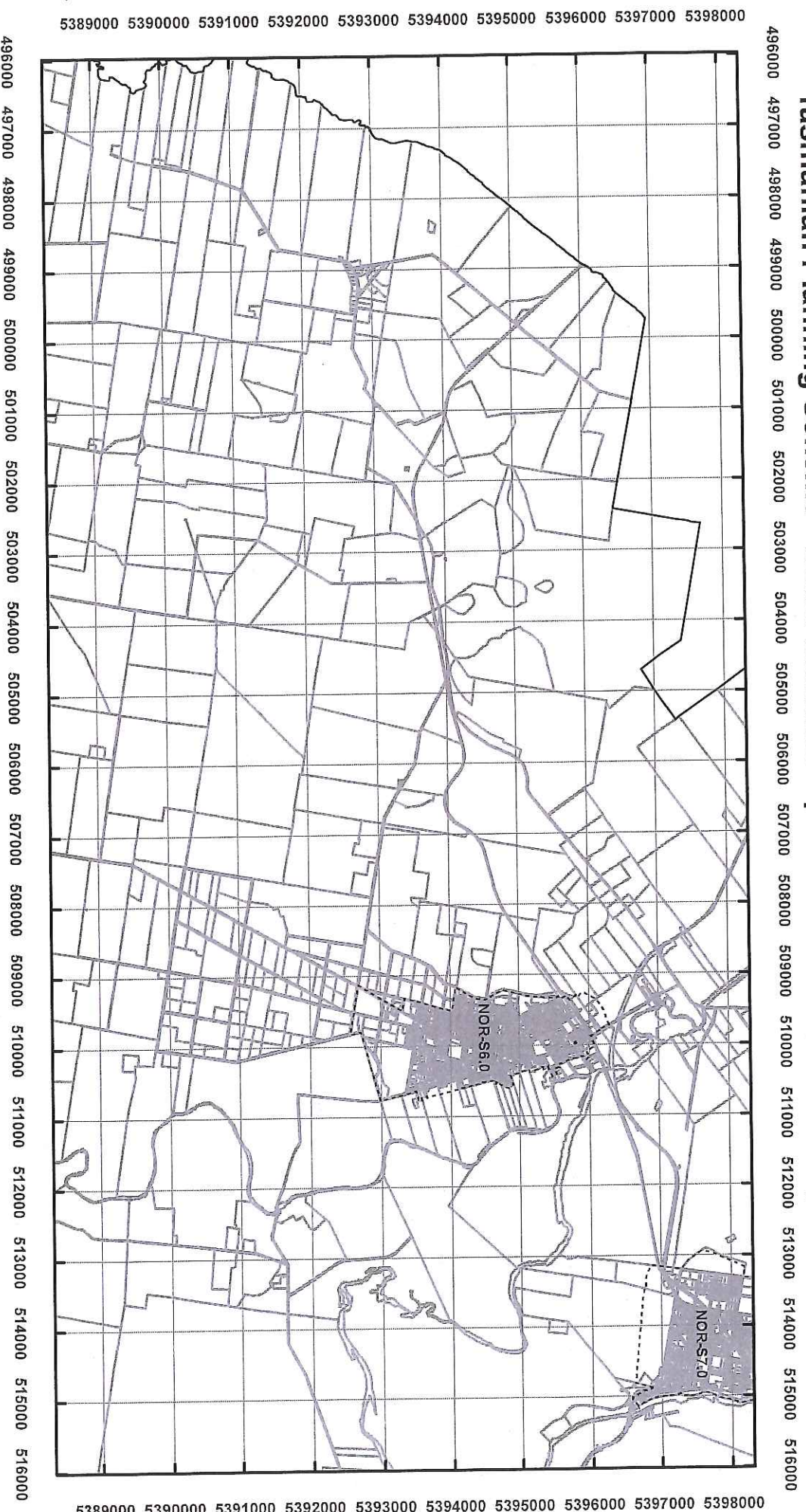
- Site Specific Qualification
- Specific Area Plan
- LGA Boundary
- Land Titles

Coordinate System: GDA 94 MGA Zone 55
 Base data from the LIT, State of Tasmania
 Land Title data current as of 18/07/16
 Disclaimer: Before taking any action based on data shown on this map, it should first be verified with the relevant council.

Date: 24/06/2019



Tasmanian Planning Scheme - North Midlands Specific Area Plans & Site Specific Qualifications



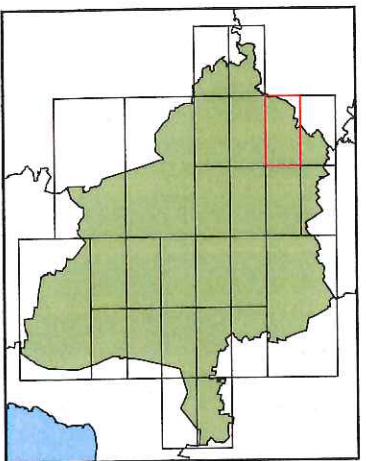
Legend

- Site Specific Qualification
- Specific Area Plan
- LGA Boundary
- Land Titles



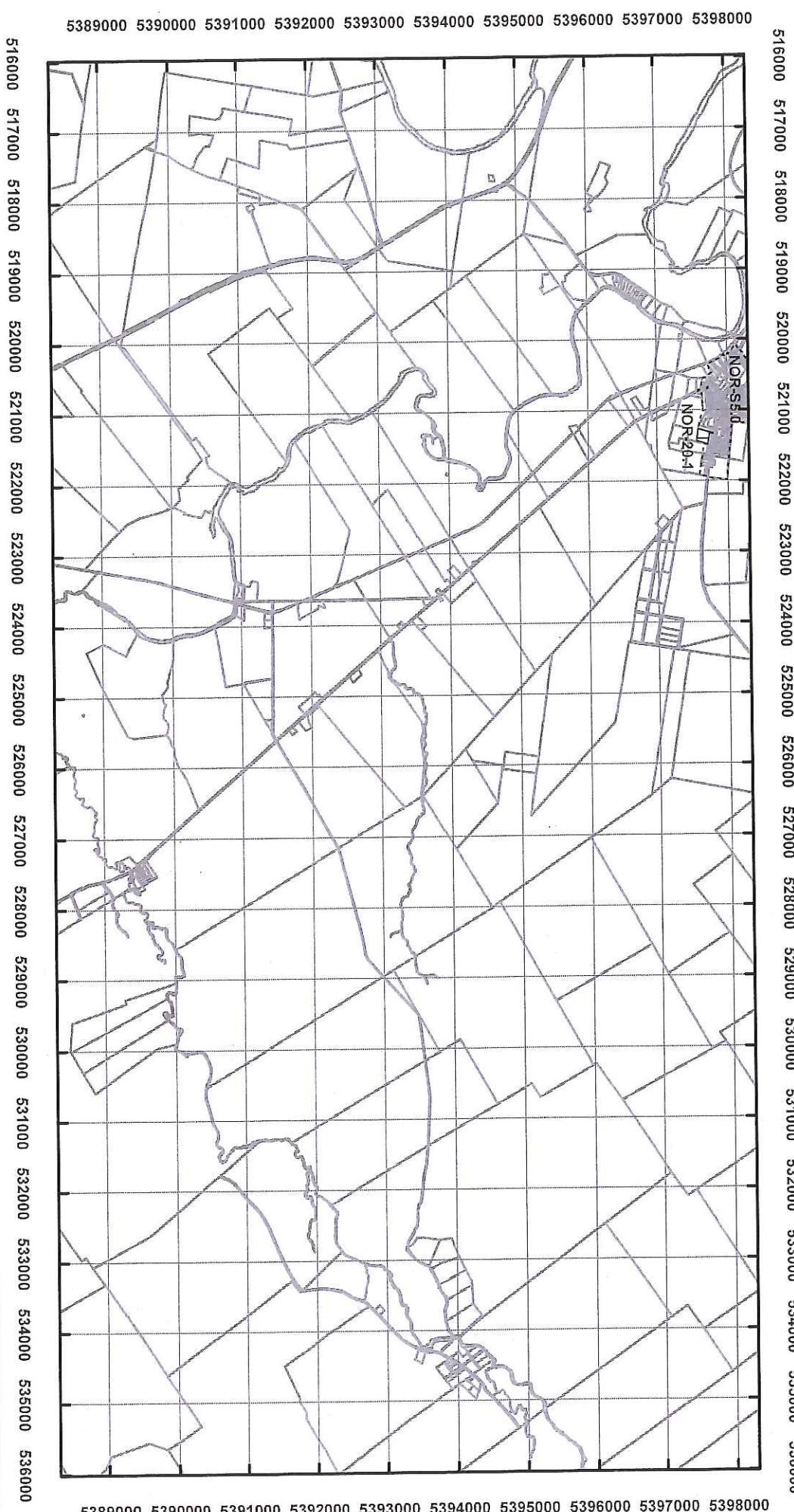
Map 3 of 26

Coordinate System: GDA 94 MGA Zone 55
 Base data from theLIST, State of Tasmania
 Land Title data current as of 18/07/16
 Disclaimer: Before taking any action based on data shown on this map, it should first be verified with the relevant council.



Date: 24/06/2019

Tasmanian Planning Scheme - North Midlands Specific Area Plans & Site Specific Qualifications



Legend

-  Site Specific Qualification
-  Specific Area Plan
-  LGA Boundary
-  Land Titles

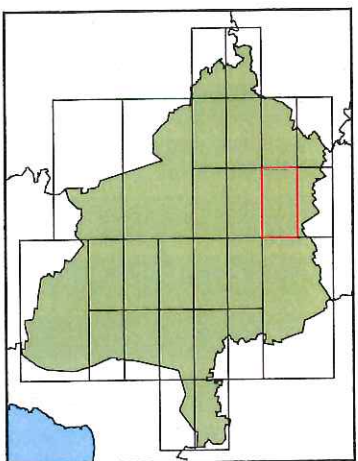


Map 4 of 26

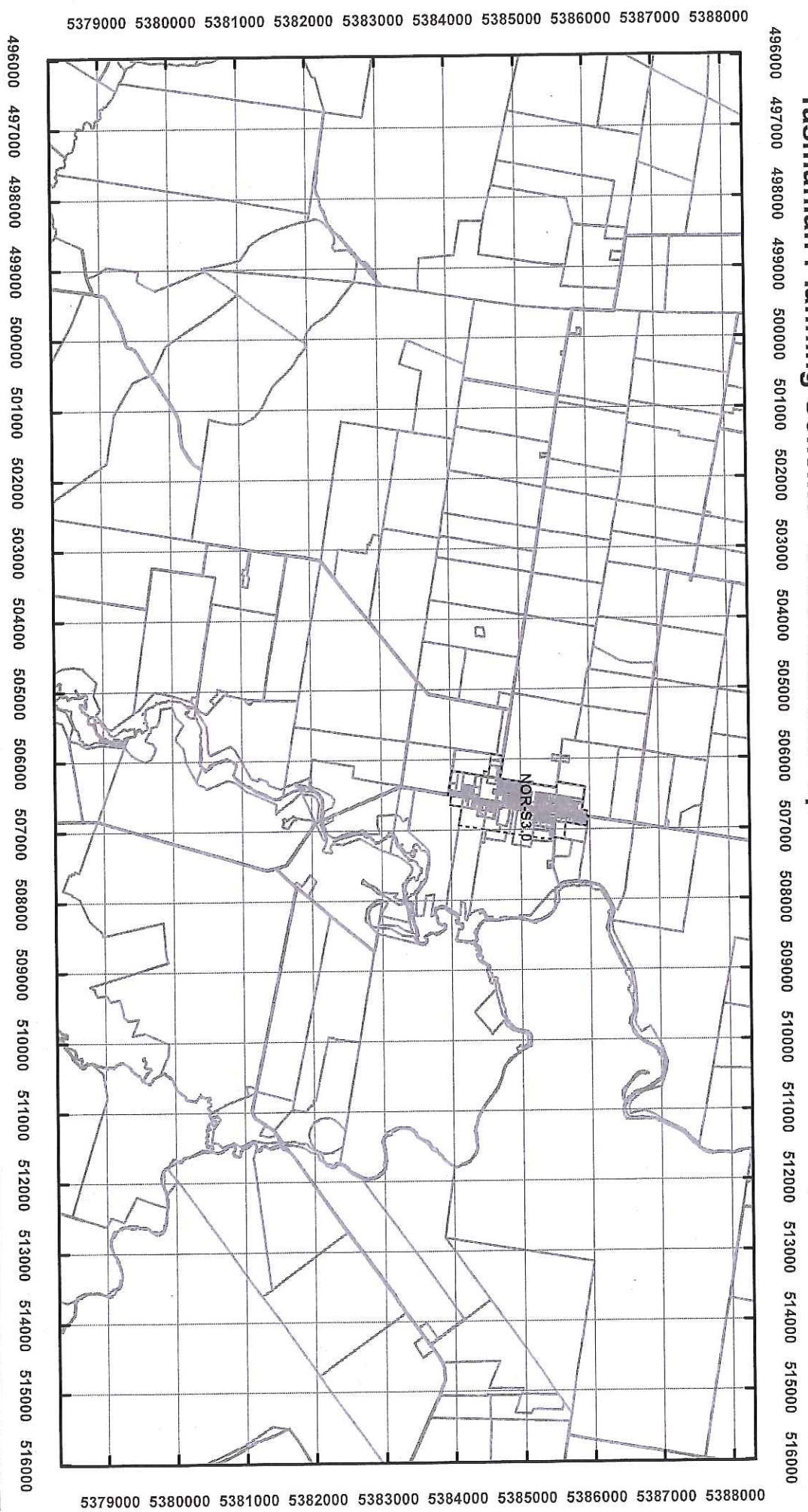


Coordinate System: GDA 94 MGA Zone 55
 Base data from theLIST, State of Tasmania
 Land Title data current as of 18/07/16
 Disclaimer: Before taking any action based on data shown on this map, it should first be verified with the relevant council.

Date: 24/06/2019



Tasmanian Planning Scheme - North Midlands Specific Area Plans & Site Specific Qualifications



Legend

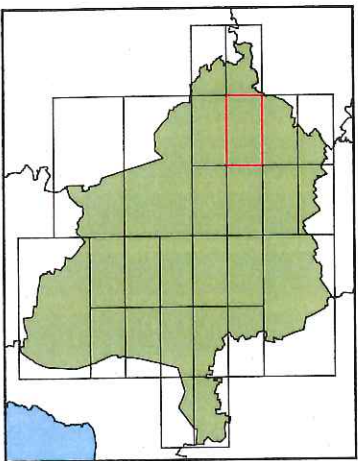
- Site Specific Qualification
- Specific Area Plan
- LGA Boundary
- Land Titles



Map 7 of 26

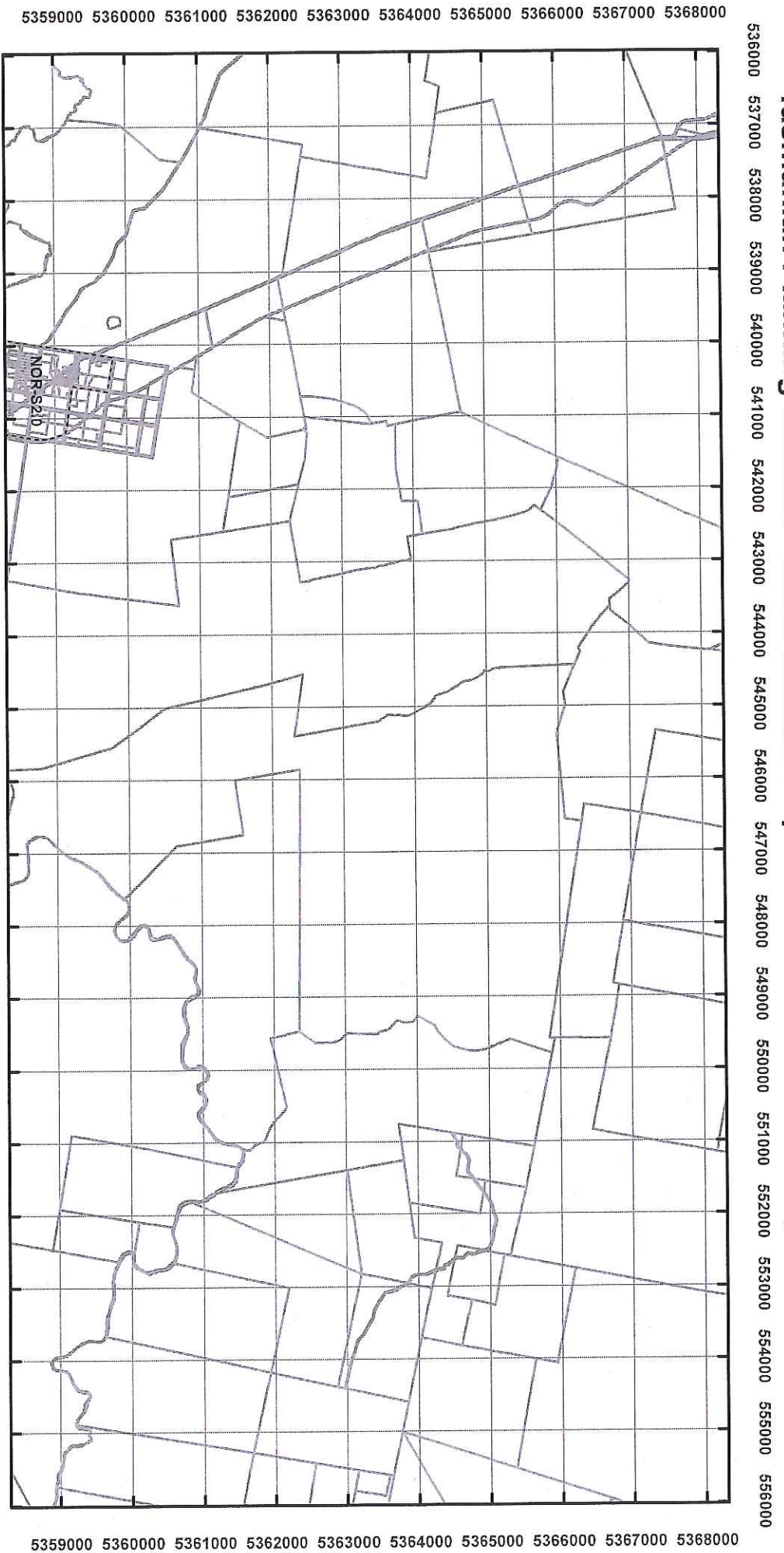


Coordinate System: GDA 94 MGA Zone 55
 Base data from the LST, State of Tasmania
 Land Title data current as of 18/07/16
 Disclaimer: Before taking any action based on data shown on this map, it should first be verified with the relevant council.



Date: 24/06/2019

Tasmanian Planning Scheme - North Midlands Specific Area Plans & Site Specific Qualifications



Legend

-  Site Specific Qualification
-  Specific Area Plan
-  LGA Boundary
-  Land Titles

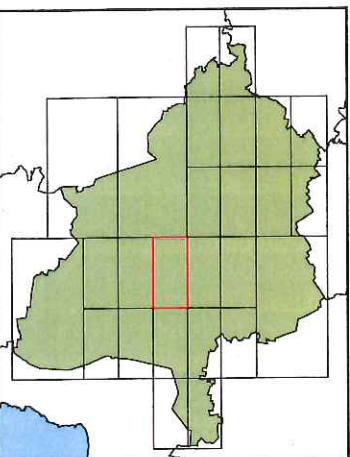


Map 18 of 26

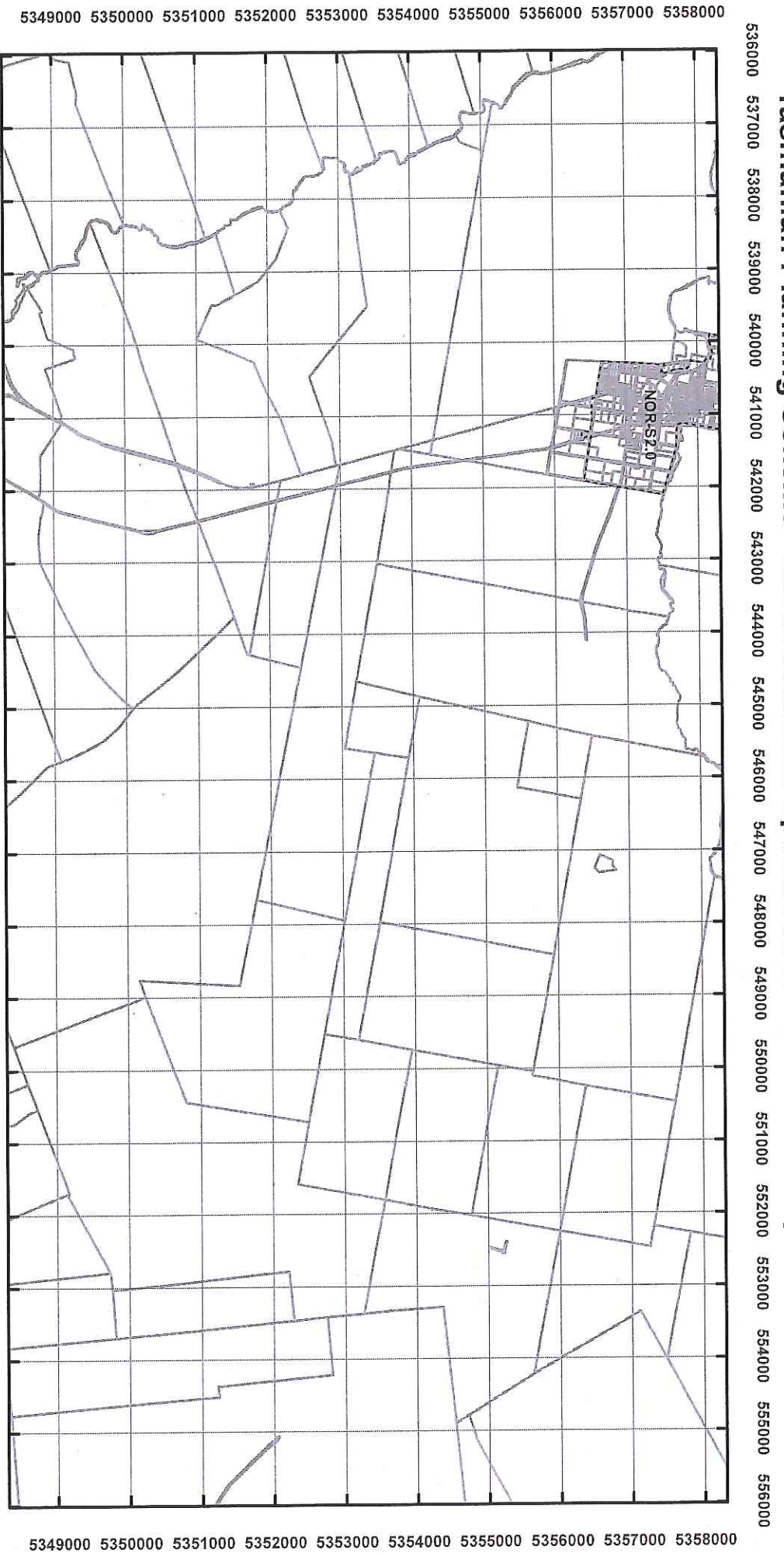


Coordinate System: GDA 94 MGA Zone 55
 Base data from the LIST, State of Tasmania
 Land Title data current as of 18/07/16
 Disclaimer: Before taking any action based on data shown on this map, it should first be verified with the relevant council.

Date: 24/06/2019



Tasmanian Planning Scheme - North Midlands Specific Area Plans & Site Specific Qualifications



Legend

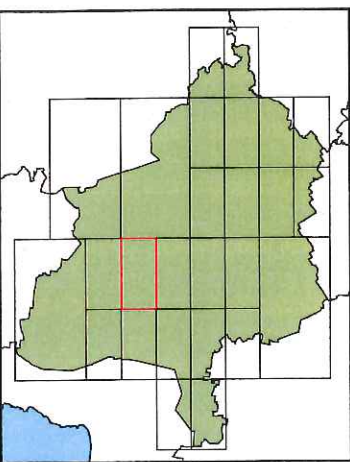
-  Site Specific Qualification
-  Specific Area Plan
-  LGA Boundary
-  Land Titles



Map 21 of 26

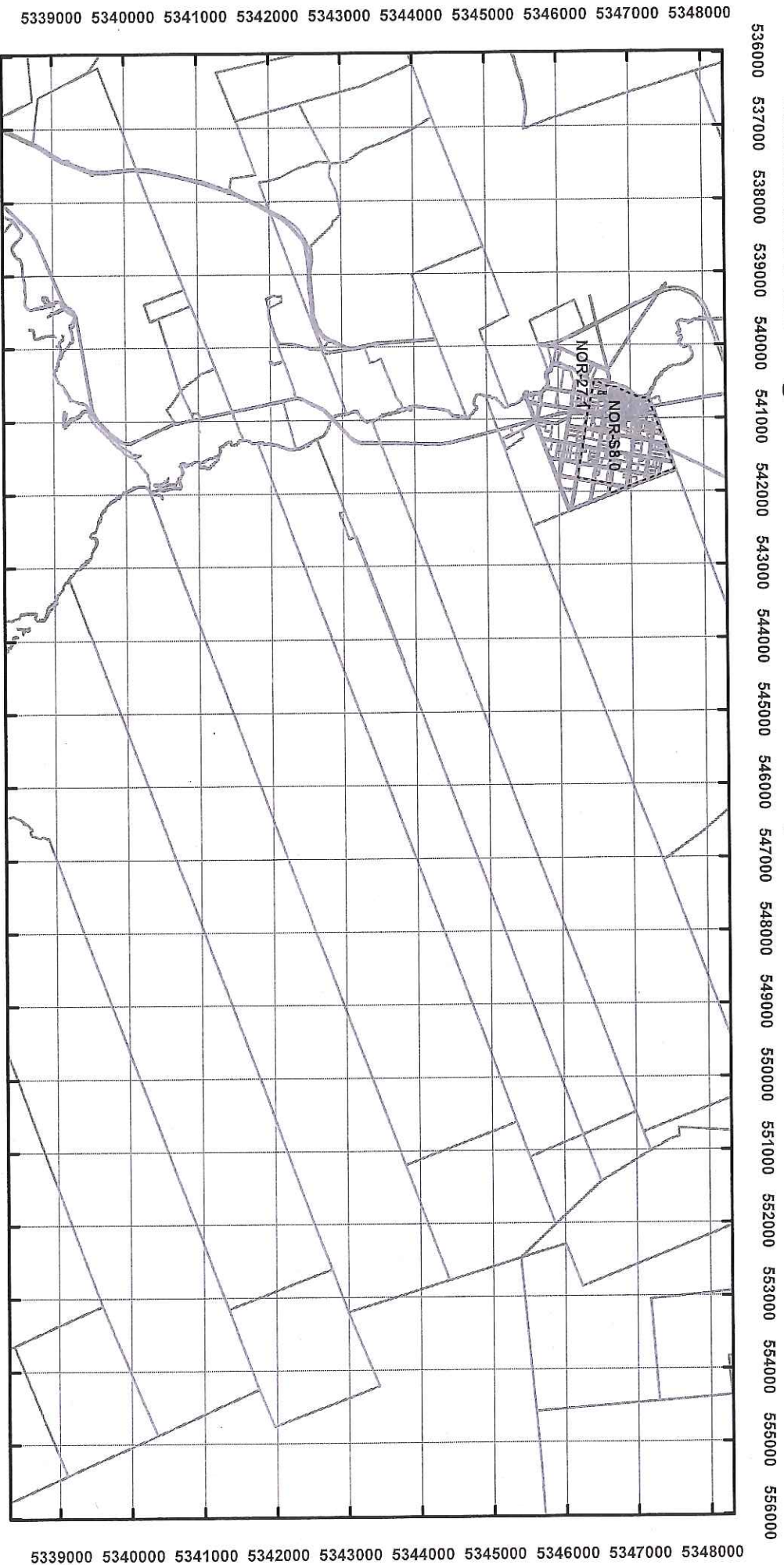


Coordinate System: GDA 94 MGA Zone 55
 Base data from the LST, State of Tasmania
 Land Title data current as of 18/07/16
 Disclaimer: Before taking any action based on data shown on this map, it should first be verified with the relevant council.



Date: 24/06/2019

Tasmanian Planning Scheme - North Midlands Specific Area Plans & Site Specific Qualifications



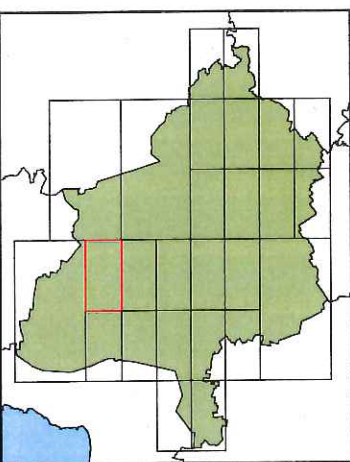
Legend

-  Site Specific Qualification
-  Specific Area Plan
-  LGA Boundary
-  Land Titles



Map 23 of 26

Coordinate System: GDA 94 MGA Zone 55
 Base data from theLIST, State of Tasmania
 Land Title data current as of 18/07/16
 Disclaimer: Before taking any action based on data shown on this map, it should first be verified with the relevant council.



Date: 24/06/2019