

NOR-C6.1.308	5067	Longford District	518 Pateena Road	Bowthorpe (Bowthorpe and Garden Setting)	33649/7	Specific extent is limited to the part of the title defined in the THC central plan register, where available.
NOR-C6.1.309	5068	Longford District	589A Pateena Road	Old Schoolhouse and Chapel	45545/1	Specific extent is limited to the part of the title defined in the THC central plan register, where available.
NOR-C6.1.310	5069	Longford District	678 Pateena Road	Jessiefield, former Tasmania Inn (Jessiefield House and Outbuildings)	146412/1	Specific extent is limited to the part of the title defined in the THC central plan register, where available.
NOR-C6.1.311	5070	Longford District	812 Pateena Road	Ravensworth	10203/13	Specific extent is limited to the part of the title defined in the THC central plan register, where available.
NOR-C6.1.312	5077	Longford District	Woolmers Lane	Woolmers Cottages	135619/3	Specific extent is limited to the part of the title defined in the THC central plan register, where available.
NOR-C6.1.313	5079	Longford District	414 Woolmers Lane	Rhodes, (Rhodes House, Barn and Shearers Quarters)	126664/1	Specific extent is limited to the part of the title defined in the THC central plan register,

						where available.
NOR-C6.1.314	5077	Longford District	658 Woolmers Lane	Woolmers	135619/1	Specific extent is limited to the part of the title defined in the THC central plan register, where available.
NOR-C6.1.315	10896	Nile	15 Church Lane	St Peter's Church & Cemetery (St Peter's Anglican Church)	125623/1	Specific extent is limited to the part of the title defined in the THC central plan register, where available.
NOR-C6.1.316	10896	Nile	15 Church Lane	St Peter's Church & Cemetery (St Peter's Anglican Church)	125623/2	Specific extent is limited to the part of the title defined in the THC central plan register, where available.
NOR-C6.1.317	10347	Nile	234 Clarendon Lodge Road	Clarendon (Clarendon House including Gardens and Outbuildings)	32028/5 & Reserved Road & Road (type unknown)	Specific extent is limited to the part of the title defined in the THC central plan register, where available.
NOR-C6.1.318	10347	Nile	241 Clarendon Lodge Road	Clarendon (Gardens and Outbuildings)	250202/1	Specific extent is limited to the part of the title defined in the THC central plan register, where available.
NOR-C6.1.319	Not Applicable	Nile	866 Nile Road	Sunnyside (Lochmaben Homestead)	146137/1	Entire Title
NOR-C6.1.320	5196	Nile	868 Nile Road	Strathmore	28803/1	Specific extent is

				(Strathmore & Mill)		limited to the part of the title defined in the THC central plan register, where available.
NOR-C6.1.321	5191	Nile	1541 Nile Road	Cottage (opposite Nile Inn)	3/7436	Specific extent is limited to the part of the title defined in the THC central plan register, where available.
NOR-C6.1.322	5193	Nile	1541 Nile Road	Nile Inn	4/1174	Specific extent is limited to the part of the title defined in the THC central plan register, where available.
NOR-C6.1.323	Not Applicable	Nile	1541 Nile Road	Old Fordon (2.7km south of Nile township)	3/7436	Entire Title
NOR-C6.1.324	Not Applicable	Nile	1541 Nile Road	House (Fordon House, Outbuildings and Gardens)	5/2629	Entire Title
NOR-C6.1.325	Not Applicable	Perth	5 Cemetery Road	Perth Cemetery	DPIPWE Crown Land Services (PID 2108680)	Entire Title
NOR-C6.1.326	5207	Perth	21-43 Clarence Street (and frontage onto Elizabeth Street)	St Andrew's Cemetery	176329/1	Specific extent is limited to the part of the title defined in the THC central plan register, where available.
NOR-C6.1.327	5207	Perth	21-43 Clarence Street (and frontage onto	St Andrew's Cemetery	176329/2	Specific extent is limited to the part of the title defined in the THC

			Elizabeth Street)			central plan register, where available.
NOR-C6.1.328	5202	Perth	51d Clarence Street	St Andrew's Parish Hall	26209/11	Specific extent is limited to the part of the title defined in the THC central plan register, where available.
NOR-C6.1.329	5216	Perth	56 Clarence Street	St Andrew's Church	169062/1	Specific extent is limited to the part of the title defined in the THC central plan register, where available.
NOR-C6.1.330	5216	Perth	56A Clarence Street	St Andrew's Church	169062/2	Specific extent is limited to the part of the title defined in the THC central plan register, where available.
NOR-C6.1.331	5216	Perth	56B Clarence Street	St Andrew's Church	169062/3	Specific extent is limited to the part of the title defined in the THC central plan register, where available.
NOR-C6.1.332	5198	Perth	60 Clarence Street	Baptist Manse	64885/2	Specific extent is limited to the part of the title defined in the THC central plan register, where available.
NOR-C6.1.333	5201	Perth	62 Clarence Street	Cottage	64885/1	Specific extent is limited to the part of the

						title defined in the THC central plan register, where available.
NOR-C6.1.334	5200	Perth	69 Clarence Street	Baptist Union Hall	112135/2	Specific extent is limited to the part of the title defined in the THC central plan register, where available.
NOR-C6.1.335	5199	Perth	71 Clarence Street	Baptist Tabernacle	112243/1	Specific extent is limited to the part of the title defined in the THC central plan register, where available.
NOR-C6.1.336	5203	Perth	77 Clarence Street	Cottage	163526/1	Specific extent is limited to the part of the title defined in the THC central plan register, where available.
NOR-C6.1.337	Not Applicable	Perth	7-9 Drummond Street	Cottage	104517/1	Entire Title
NOR-C6.1.338	Not Applicable	Perth	11 Drummond Street	Cottage	176706/1	Entire Title
NOR-C6.1.339	5206	Perth	76 Drummond Street	Revelstoke	61454/4	Specific extent is limited to the part of the title defined in the THC central plan register, where available.
NOR-C6.1.340	5211	Perth	63 Fairlough Street	Green Hyde	117849/1	Specific extent is limited to the part of the title defined

						in the THC central plan register, where available.
NOR-C6.1.341	5211	Perth	65-81 Fairtlough Street	Green Hythe	117849/2	Specific extent is limited to the part of the title defined in the THC central plan register, where available.
NOR-C6.1.342	5211	Perth	65-81 Fairtlough Street	Green Hythe	117649/2;	Specific extent is limited to the part of the title defined in the THC central plan register, where available.
NOR-C6.1.343	5210	Perth	116 Fairtlough Street	House	158357/1	Specific extent is limited to the part of the title defined in the THC central plan register, where available.
NOR-C6.1.344	5208	Perth	180 Fairtlough Street	Cottage and Shed (Perth Doctors Surgery)	164173/1	Specific extent is limited to the part of the title defined in the THC central plan register, where available.
NOR-C6.1.345	5213	Perth	2 Frederick Street	House (Cottage)	33892/1	Specific extent is limited to the part of the title defined in the THC central plan register, where available.
NOR-C6.1.346	5212	Perth	4 Frederick Street	Stonehaven	174698/1	Specific extent is limited to the

						part of the title defined in the THC central plan register, where available.
NOR-C6.1.347	5214	Perth	13 Frederick Street	School House	210830/13	Specific extent is limited to the part of the title defined in the THC central plan register, where available.
NOR-C6.1.348	5215	Perth	52 Frederick Street	Cottage	24751/9	Specific extent is limited to the part of the title defined in the THC central plan register, where available.
NOR-C6.1.349	5246	Perth	1 Little Mulgrave Street	Cottage	52200/1	Specific extent is limited to the part of the title defined in the THC central plan register, where available.
NOR-C6.1.350	5245	Perth	3 Little Mulgrave Street	Cottage	38830/1	Specific extent is limited to the part of the title defined in the THC central plan register, where available.
NOR-C6.1.351	8201	Perth	In front of 19 & 23 Main Road (on boundary to 17 and 21)	Memorial Elm Trees (2 mature trees)	Not Applicable (Road Reserve)	Specific extent is limited to the part of the title defined in the THC central plan register, where available.

NOR-C6.1.352	5240	Perth	26 Main Road	The Railway Tavern	18089/14	Specific extent is limited to the part of the title defined in the THC central plan register, where available.
NOR-C6.1.353	5240	Perth	26 Main Road	The Railway Tavern	242664/1	Specific extent is limited to the part of the title defined in the THC central plan register, where available.
NOR-C6.1.354	5217	Perth	28 Main Road	House	233932/13	Specific extent is limited to the part of the title defined in the THC central plan register, where available.
NOR-C6.1.355	5218	Perth	37 Main Road	Cottage	36718/10	Specific extent is limited to the part of the title defined in the THC central plan register, where available.
NOR-C6.1.356	5220	Perth	48 Main Road	Cottage	38419/7	Specific extent is limited to the part of the title defined in the THC central plan register, where available.
NOR-C6.1.357	5221	Perth	50 Main Road	Cottage	123673/1	Specific extent is limited to the part of the title defined in the THC central plan register,

						where available.
NOR-C6.1.358	5222	Perth	55 Main Road	The Leather Bottle Inn	173712/1	Specific extent is limited to the part of the title defined in the THC central plan register, where available.
NOR-C6.1.359	5228	Perth	55A Main Road	Perth War Memorial	231876/1	Specific extent is limited to the part of the title defined in the THC central plan register, where available.
NOR-C6.1.360	5238	Perth	61 Main Road	Perth Post Office	216201/1	Specific extent is limited to the part of the title defined in the THC central plan register, where available.
NOR-C6.1.361	5223	Perth	62 Main Road	Cottages	150739/1	Specific extent is limited to the part of the title defined in the THC central plan register, where available.
NOR-C6.1.362	5224	Perth	63 Main Road	Cottage	239514/1	Specific extent is limited to the part of the title defined in the THC central plan register, where available.
NOR-C6.1.363	5225	Perth	73 Main Road	House	157635/3	Specific extent is limited to the part of the title defined in the THC

						central plan register, where available.
NOR-C6.1.364	5226	Perth	74 Main Road	Cottage	6034/1	Specific extent is limited to the part of the title defined in the THC central plan register, where available.
NOR-C6.1.365	5227	Perth	78 Main Road	Cottage	31635/1	Specific extent is limited to the part of the title defined in the THC central plan register, where available.
NOR-C6.1.366	Not Applicable	Perth	81 Main Road	Glenavon	239007/1	Entire Title
NOR-C6.1.367	5237	Perth	86 Main Road	Former Methodist Uniting Church (Methodist Uniting Church)	153831/1	Specific extent is limited to the part of the title defined in the THC central plan register, where available.
NOR-C6.1.368	5232	Perth	88 Main Road	The Queen's Head Hotel	129411/2	Specific extent is limited to the part of the title defined in the THC central plan register, where available.
NOR-C6.1.369	5230	Perth	90 Main Road	House	36977/1	Specific extent is limited to the part of the title defined in the THC central plan register, where available.

NOR-C6.1.370	5231	Perth	98 Main Road	House and Shop	142685/1	Specific extent is limited to the part of the title defined in the THC central plan register, where available.
NOR-C6.1.371	Not Applicable	Perth	106 Main Road	House	45/9734	Entire Title
NOR-C6.1.372	5243	Perth	3 Mary Street	House	37509/5	Specific extent is limited to the part of the title defined in the THC central plan register, where available.
NOR-C6.1.373	5244	Perth	Midland Highway	Woodhall (including Rosebanks Cottage)	174908/1	Specific extent is limited to the part of the title defined in the THC central plan register, where available.
NOR-C6.1.374	5244	Perth	Midland Highway	Woodhall (including Rosebanks Cottage)	174317/1	Specific extent is limited to the part of the title defined in the THC central plan register, where available.
NOR-C6.1.375	5001	Perth	Native Point, Midland Highway	Native Point Residence and Garden	53569/1	Specific extent is limited to the part of the title defined in the THC central plan register, where available.
NOR-C6.1.376	5001	Perth	Native Point, Midland Highway	Native Point Residence and Garden	172363/1	Specific extent is limited to the part of the title defined in the THC

						central plan register, where available.
NOR-C6.1.377	5000	Perth	15046 Midland Highway	Symmons Plains (Symmons Plains Homestead, Outbuildings and Garden)	163564/2	Specific extent is limited to the part of the title defined in the THC central plan register, where available.
NOR-C6.1.378	5002	Perth	15960 Midland Highway	Chatsworth Convict Station	101484/1	Specific extent is limited to the part of the title defined in the THC central plan register, where available.
NOR-C6.1.379	5242	Perth	16087 Midland Highway	Eskleigh (Eskleigh & Outbuildings)	174312/1	Specific extent is limited to the part of the title defined in the THC central plan register, where available.
NOR-C6.1.380	5242	Perth	16087 Midland Highway	Eskleigh (Eskleigh & Outbuildings)	174312/2	Specific extent is limited to the part of the title defined in the THC central plan register, where available.
NOR-C6.1.381	5241	Perth	16457 Midland Highway	Haggerston House	170420/1	Specific extent is limited to the part of the title defined in the THC central plan register, where available.
NOR-C6.1.382	5247	Perth	21 Norfolk Street	Coaching Inn (Jolly Farmer Inn Former)	44980/1	Specific extent is limited to the part of the

						title defined in the THC central plan register, where available.
NOR-C6.1.383	5239	Perth	37 Old Bridge Road	Mill Race, Charles Berryman Reserve (Mill Race Park)	15106/1	Specific extent is limited to the part of the title defined in the THC central plan register, where available.
NOR-C6.1.384	5248	Perth	Old Punt Road	Rushmere	136344/1	Specific extent is limited to the part of the title defined in the THC central plan register, where available.
NOR-C6.1.385	5006	Perth	Perth Mill Road	Flinty Creek Railway Viaduct	117212/2	Specific extent is limited to the part of the title defined in the THC central plan register, where available.
NOR-C6.1.386	Not Applicable	Perth	5 Scone Street	House	126635/1	Entire Title
NOR-C6.1.387	5253	Perth	12 Scone Street	Tralee (Tralee and Outbuildings)	129022/2	Specific extent is limited to the part of the title defined in the THC central plan register, where available.
NOR-C6.1.388	6978	Perth	16 Scone Street	Cottage	29849/1	Specific extent is limited to the part of the title defined in the THC central plan register, where available.

NOR-C6.1.389	5251	Perth	20 Scone Street	Former Perth Goal (House)	29640/1	Specific extent is limited to the part of the title defined in the THC central plan register, where available.
NOR-C6.1.390	Not Applicable	Perth	2 Talisker Street	House	14955/5	Entire Title
	5257	Perth	18 Talisker Street	Cottage	166233/2	Specific extent is limited to the part of the title defined in the THC central plan register, where available.
NOR-C6.1.391	5254	Perth	19-21 Talisker Street	Conjoined Cottages	33708/1 and 33708/2	Specific extent is limited to the part of the title defined in the THC central plan register, where available.
NOR-C6.1.392	5258	Perth	20 Talisker Street	Cottage	137902/1	Specific extent is limited to the part of the title defined in the THC central plan register, where available.
NOR-C6.1.393	Not Applicable	Perth	22 Talisker Street	Cottage	214638/1	Entire Title
NOR-C6.1.394	5260	Perth	14 William Street	Beulah, Formerly Iona, St. Andrew's Rectory	26209/12	Specific extent is limited to the part of the title defined in the THC central plan register, where available.
NOR-C6.1.395	5260	Perth	14 William Street	Beulah, Formerly Iona,	14831/3	Specific extent is limited to the

				St. Andrew's Rectory		part of the title defined in the THC central plan register, where available.
NOR-C6.1.396	5261	Perth	18 William Street	The Stone House	33625/1	Specific extent is limited to the part of the title defined in the THC central plan register, where available.
NOR-C6.1.397	5262	Perth	71 Youl Road	Cottage	30378/1	Specific extent is limited to the part of the title defined in the THC central plan register, where available.
NOR-C6.1.398	11063	Relbia	200 Relbia Road	Evandale to Launceston Water Scheme (Part 200 Relbia Road 23 of 28)	32517/1	Specific extent is limited to the part of the title defined in the THC central plan register, where available.
NOR-C6.1.399	11063	Relbia	228 Relbia Road	Evandale to Launceston Water Scheme (Evandale Water Scheme (Part 228 Relbia Rd 24 of 28)	130686/1	Specific extent is limited to the part of the title defined in the THC central plan register, where available.
NOR-C6.1.400	11063	Relbia	234 Relbia Road	Evandale to Launceston Water Scheme (Evandale Water Scheme (part 234 Relbia Rd, 28 of 28)	130808/2	Specific extent is limited to the part of the title defined in the THC central plan register, where available.

NOR-C6.1.401	11063	Relbia	236 Relbia Road	Evandale Water Scheme (Part 236 Relbia Rd 25 & 27 of 28)	35943/1	Specific extent is limited to the part of the title defined in the THC central plan register, where available.
NOR-C6.1.402	5270	Ross	1321 Auburn Road	Ellenthorpe (Ellenthorpe House & Outbuilding)	116934/1	Specific extent is limited to the part of the title defined in the THC central plan register, where available.
NOR-C6.1.403	5283	Ross	10 Badajos Street	Anglican Rectory	226527/4	Specific extent is limited to the part of the title defined in the THC central plan register, where available.
NOR-C6.1.404	5282	Ross	16 Badajos Street	Cottage (Daniel Herberts Cottage)	25008/1	Specific extent is limited to the part of the title defined in the THC central plan register, where available.
NOR-C6.1.405	5281	Ross	28 Badajos Street	House	140472/1	Specific extent is limited to the part of the title defined in the THC central plan register, where available.
NOR-C6.1.406	5285	Ross	19 Bond Street	Cottage	148384/1	Specific extent is limited to the part of the title defined in the THC central plan register,

						where available.
NOR-C6.1.407	7053	Ross	21 Bond Street	Cottage (Thomas Meagher)	115871/1	Specific extent is limited to the part of the title defined in the THC central plan register, where available.
NOR-C6.1.408	5271	Ross	32 Bond Street	House (Cottage)	244075/1	Specific extent is limited to the part of the title defined in the THC central plan register, where available.
NOR-C6.1.409	Not Applicable	Ross	Bridge, Church, High, Badajos & Bond Streets	Mature street trees	Road (type unknown)	Ross Street Plantings
NOR-C6.1.410	Not Applicable	Ross	Bridge and Church Streets (southern side of the intersection)	Ross Cannon	Not Applicable (Road type unknow)	Inclusive of Cannon and fenced area surrounding it
NOR-C6.1.411	5289	Ross	Bridge Street	Ross Bridge	Not Applicable	Specific extent is limited to the part of the title defined in the THC central plan register, where available.
NOR-C6.1.412	5288	Ross	3 Bridge Street	The Barracks (Former)	59645/1	Specific extent is limited to the part of the title defined in the THC central plan register, where available.
NOR-C6.1.413	5308	Ross	10 Bridge Street	Council Clerk's House	144302/1	Specific extent is

						limited to the part of the title defined in the THC central plan register, where available.
NOR-C6.1.414	5290	Ross	14 Bridge Street	Ross Primary School	168094/1	Specific extent is limited to the part of the title defined in the THC central plan register, where available.
NOR-C6.1.415	5290	Ross	18 Bridge Street	Ross Primary School	168094/2	Specific extent is limited to the part of the title defined in the THC central plan register, where available.
NOR-C6.1.416	5306	Ross	8 Church Street	Cottage	52751/1,	Specific extent is limited to the part of the title defined in the THC central plan register, where available.
NOR-C6.1.417	5284	Ross	11 Church Street	St John's Anglican Church	226029/1	Specific extent is limited to the part of the title defined in the THC central plan register, where available.
NOR-C6.1.418	Not Applicable	Ross	12 Church Street	Former Ordinance Store	124167/1	Entire Title
NOR-C6.1.419	5305	Ross	15 Church Street	Sherwood Castle Inn	159313/2	Specific extent is limited to the part of the title defined in the THC central plan

						register, where available.
NOR-C6.1.420	5299	Ross	17 Church Street	Macquarie House	147479/1	Specific extent is limited to the part of the title defined in the THC central plan register, where available.
NOR-C6.1.421	5299	Ross	17 Church Street	Macquarie House	220984/1	Specific extent is limited to the part of the title defined in the THC central plan register, where available.
NOR-C6.1.422	5293	Ross	18 Church Street	Cottage	136196/1	Specific extent is limited to the part of the title defined in the THC central plan register, where available.
NOR-C6.1.423	5292	Ross	20 Church Street	Cottage	239613/1	Specific extent is limited to the part of the title defined in the THC central plan register, where available.
NOR-C6.1.424	5298	Ross	21 Church Street	House (Stone Bungalow)	159604/2	Specific extent is limited to the part of the title defined in the THC central plan register, where available.
NOR-C6.1.425	5294	Ross	23 Church Street	Cottage	102936/1	Specific extent is limited to the part of the title defined

						in the THC central plan register, where available.
NOR-C6.1.426	5303	Ross	26 Church Street	Post Office	238554/1	Specific extent is limited to the part of the title defined in the THC central plan register, where available.
NOR-C6.1.427	5309	Ross	27 Church Street	The Sheirling	101548/1	Specific extent is limited to the part of the title defined in the THC central plan register, where available.
NOR-C6.1.428	5296	Ross	35 Church Street	Man O'Ross Hotel and Mile Posts	102674/2	Specific extent is limited to the part of the title defined in the THC central plan register, where available.
NOR-C6.1.429	5304	Ross	36 Church Street	Scotch Thistle Inn (Scotch Thistle In Outbuildings)	139822/1	Specific extent is limited to the part of the title defined in the THC central plan register, where available.
NOR-C6.1.430	5307	Ross	38 Church Street	House	53388/1	Specific extent is limited to the part of the title defined in the THC central plan register, where available.
NOR-C6.1.431	5311	Ross	40 Church Street	House	8609/1	Specific extent is limited to the

						part of the title defined in the THC central plan register, where available.
NOR-C6.1.432	5302	Ross	46 Church Street	Old Ordnance Store	153989/1	Specific extent is limited to the part of the title defined in the THC central plan register, where available.
NOR-C6.1.433	5301	Ross	48-50 Church Street	Orderly Rooms	55563/2	Specific extent is limited to the part of the title defined in the THC central plan register, where available.
NOR-C6.1.434	10321	Ross	52 Church Street	Ross Drill Hall	55563/1	Specific extent is limited to the part of the title defined in the THC central plan register, where available.
NOR-C6.1.435	5300	Ross	52A Church Street	Methodist Church	209561/3	Specific extent is limited to the part of the title defined in the THC central plan register, where available.
NOR-C6.1.436	5300	Ross	54 Church Street	Methodist Church	172381/1	Specific extent is limited to the part of the title defined in the THC central plan register, where available.

NOR-C6.1.437	5300	Ross	54 Church Street	Methodist Church	172380/1	Specific extent is limited to the part of the title defined in the THC central plan register, where available.
NOR-C6.1.438	5310	Ross	5 High Street	St John's Sunday School	114993/1	Specific extent is limited to the part of the title defined in the THC central plan register, where available.
NOR-C6.1.439	5286	Ross	13 High Street	Former Methodist Sunday School	163422/3	Specific extent is limited to the part of the title defined in the THC central plan register, where available.
NOR-C6.1.440	5286	Ross	13A High Street	Former Methodist Sunday School	163422/4	Specific extent is limited to the part of the title defined in the THC central plan register, where available.
NOR-C6.1.441	5286	Ross	15 High Street	Former Methodist Sunday School	163422/2	Specific extent is limited to the part of the title defined in the THC central plan register, where available.
NOR-C6.1.442	5286	Ross	175 High Street	Former Methodist Sunday School	163422/1	Specific extent is limited to the part of the title defined in the THC central plan register,

						where available.
NOR-C6.1.443	10573	Ross	Mona Vale Road	Parramore & Gillett Family Cemetery	131312/1	Specific extent is limited to the part of the title defined in the THC central plan register, where available.
NOR-C6.1.444	7933	Ross	32 Park Street	Catholic Cemetery	PID 6831323	Specific extent is limited to the part of the title defined in the THC central plan register, where available.
NOR-C6.1.445	5312	Ross	34 Park Street	Anglican Cemetery and Walls	PID 681315	Specific extent is limited to the part of the title defined in the THC central plan register, where available.
NOR-C6.1.446	7932	Ross	Portugal Streets	Original Ross Burial Ground	PID 6831454	Specific extent is limited to the part of the title defined in the THC central plan register, where available.
NOR-C6.1.447	5268	Ross	2 Portugal Street	Ross Female Factory Cottage	Not Applicable Parks & Wildlife Service	Specific extent is limited to the part of the title defined in the THC central plan register, where available.
NOR-C6.1.448	5314	Ross	31 Waterloo Street	Cemetery	36457/1	Specific extent is limited to the part of the title defined in the THC

						central plan register, where available.
NOR-C6.1.449	Not Applicable	Ross District	228 Ashby Road	Ashby House	239628/1	Entire Title
NOR-C6.1.450	Not Applicable	Ross District	Chiswick Road (intersection with Midland Highway)	Tacky Creek Road Bridge (Ross Bridge North)	Not Applicable (road reserve)	Bridge 23m north east of northern Midland Highway turn off into Ross
NOR-C6.1.451	Not Applicable	Ross District	54 Chiswick Road	Chiswick Homestead, Barn & Cottage	125055/1	Within curtilage of Chiswick Homestead, Barn & Cottage
NOR-C6.1.452	8223	Ross District	Honeysuckle Road	Long Marsh dam and Convict Probation Station (Long Marsh Dam Area)	Not Applicable (Local Government Authority)	Specific extent is limited to the part of the title defined in the THC central plan register, where available.
NOR-C6.1.453	Not Applicable	Ross District	1525 Isis Road	Auburn Sheepfold & Remains of Shepherds Hut	124112/1	Sheepfold & Remains of Shepherds Hut
NOR-C6.1.454	Not Applicable	Ross District	1774 Isis Road	Plassey House, Stone Outbuilding, Stone Walls & Paving	43638/1	Within curtilage of house, Stone Outbuilding, Stone Walls & Paving
NOR-C6.1.455	5276	Ross District	9550 Midland Highway	Somercotes (Somercotes and Outbuildings)	170448/1	Specific extent is limited to the part of the title defined in the THC central plan register, where available.
NOR-C6.1.456	5276	Ross District	9550 Midland Highway	Horton College Remains	170447/1	Specific extent is limited to the part of the title defined in the THC central plan register,

						where available.
NOR-C6.1.457	Not Applicable	Ross District	90 Mona Vale Road	Wetmore	139559/1	Entire Title
NOR-C6.1.458	Not Applicable	Ross District	348 Mona Vale Road	Lochiel House, Stable & Garden	171592/1; & 170444/1	Entire Titles
NOR-C6.1.459	5267	Ross District	50 Roseneath Road	Roseneath	121207/1	Specific extent is limited to the part of the title defined in the THC central plan register, where available.
NOR-C6.1.460	5264	Ross District	395 Tooms Lake Road	Beaufront, (Beaufront Outbuildings and Garden)	124617/2;	Specific extent is limited to the part of the title defined in the THC central plan register, where available.
NOR-C6.1.461	5264	Ross District	395 Tooms Lake Road	Beaufront, (Beaufront Outbuildings and Garden)	124617/5;	Specific extent is limited to the part of the title defined in the THC central plan register, where available.
NOR-C6.1.462	5264	Ross District	806 Tooms Lake Road	Beaufront, (Beaufront Outbuildings and Garden)	52152/2	Specific extent is limited to the part of the title defined in the THC central plan register, where available.
NOR-C6.1.463	5280	Ross District	1758 Tooms Lake Road	Mt Morrison (Mount Morrison House & Stone Outbuildings)	125491/9	Specific extent is limited to the part of the title defined in the THC central plan register, where available.

NOR-C6.1.464	Not Applicable	Royal George	2239 Royal George Road	Lewis Hill	125294/1	Entire Title
NOR-C6.1.465	5315	Western Junction	198 Evandale Road	Clairville (Clairville Homestead and Lodge)	104832/1	Specific extent is limited to the part of the title defined in the THC central plan register, where available.
NOR-C6.1.466	10643	Western Junction	397 Evandale Road	Evandale Water Scheme (Part 397 Evandale Road 22 of 28)	51239/1	Specific extent is limited to the part of the title defined in the THC central plan register, where available.

NOR-Table C6.2 Local Heritage Precincts

Reference Number	Town/Locality	Name of Precinct	Description, Statement of Local Historic Heritage Significance, Historic Heritage Values and Design Criteria / Conservation Policy
NOR-C6.2.1	Campbell Town	Campbell Town Heritage Precinct	The Campbell Town Heritage Precinct is unique because it is the core of a substantially intact nineteenth century townscape, with its significant built fabric, and its atmosphere of a traditional resting place on the main road between the north and south. Its wide main street, historic buildings and resting places for travellers all contribute to its unique character. High Street has remained as the main commercial focus for the town, continuing to serve the needs of residents, visitors and the agricultural community. The War Memorial to the north marks the approach to the business area which terminates at the historic bridge over the Elizabeth River; a significant landscape feature. Traditional buildings in the Precinct include impressive examples of colonial architecture. The historic Valentine's Park is the original foreground for 'The Grange' and provides a public outdoor resting place for visitors and locals at the heart of the town. Campbell Town's heritage ambience has been acknowledged, embraced and built on by many of those who live in or visit the town.
NOR-C6.2.2	Evandale	Evandale Heritage Precinct	The Evandale Heritage Precinct is unique because it is the core of an intact nineteenth century townscape, with its rich and significant built fabric and village atmosphere. Its historic charm, tree lined streets and quiet rural setting all contribute to its unique character. Its traditional buildings are an impressive mix of nineteenth and early twentieth century

			<p>architectural styles while its prominent elements are its significant tree, the Water Tower and the Church spires. The original street pattern is an important setting for the Precinct, with views along traditional streetscapes, creating an historic village atmosphere that is still largely intact. Period residential buildings, significant trees, picket fences, hedgerows and cottage gardens are all complementary, contributing to the ambience of a nineteenth century village. The main roads into and out of Evandale create elevated views to the surrounding countryside which give context to the town and the Precinct, and contribute to its character. The quiet village feel of the town is complemented by a mix of businesses meeting local needs, tourism and historic interpretation. Evandale's heritage ambience has been acknowledged, embraced and built on by many of those who live in or visit the village.</p>
NOR-C6.2.3	Longford	Longford Heritage Precinct	<p>The Longford Heritage Precinct is unique because it is the core of an intact nineteenth century townscape, rich with significant structures and the atmosphere of a centre of trade and commerce for the district. Traditional commercial buildings line the mainstreet, flanked by two large public areas containing the Christ Church grounds and the War Memorial. The street then curves gently at Heritage Corner towards Cressy, and links Longford to the surrounding rural farmland, creating views to the surrounding countryside and a gateway to the World Heritage listed Woolmers and Brickendon estates. Heritage residential buildings are tucked behind the main street comprising traditional styles from the mid nineteenth century to the early twentieth century, including significant street trees, picket fences and cottage gardens. The rural township feel is complemented by a mix of businesses servicing local needs, tourism and historic interpretation. Longford's heritage ambience has been acknowledged, embraced and built on by many of those who live in or visit the town.</p>
NOR-C6.2.4	Perth	Perth Heritage Precinct	<p>The Perth Heritage Precinct is unique because it is still the core of a small nineteenth century riverside town, built around the thoroughfare from the first bridge to cross the South Esk River, and which retains its historic atmosphere. It combines significant colonial buildings, compact early river's edge residential development, and retains the small-scale commercial centre which developed in the nineteenth century at the historic crossroads and river crossing for travel and commerce between Hobart, Launceston and the North West. Perth's unique rural setting is complemented by its mix of businesses still serving local and visitor's needs. Perth's heritage ambience is acknowledged by many of those who live in or visit the town, and will be enhanced by the eventual construction of the Midland Highway bypass.</p>

NOR-C6.2.5	Ross	Ross Heritage Precinct	The Ross Heritage Precinct is unique because it is the intact core of a nineteenth century townscape, with its rich and significant built fabric and the village atmosphere. Its historic charm, wide tree lined streets and quiet rural environment all contribute to its unique character. Its traditional buildings comprise simple colonial forms that are predominantly one storey, while the prominent elements are its significant trees and Church spires. Most commercial activities are located in Church Street as the main axis of the village, which directs attention to the Ware Memorial and the Uniting Church on the hill. The existing and original street pattern creates linear views out to the surrounding countryside. The quiet rural fell of the township is complemented by a mix of businesses serving local needs, tourism and historic interpretation. Ross' heritage ambience has been acknowledged, embraced and built on by many of those who live in or visit the village.
------------	------	------------------------	--

NOR-Table C6.3 Local Historic Landscape Precincts

Reference Number	Town/Locality	Name of Precinct	Description, Statement of Local Historic Heritage Significance, Historic Heritage Values and Design Criteria / Conservation Policy
This table is not used in this Local Provisions Schedule.			

NOR-Table C6.4 Places or Precincts of Archaeological Potential

Reference Number	Town/Locality	Property Name / Address/ Name of Precinct	Folio of the Register	Description, Specific Extent and Archaeological Potential
This table is not used in this Local Provisions Schedule.				

NOR-Table C6.5 Significant Trees

Reference Number	Town/Locality	Folio of the Register	Description / Specific Extent	Botanical Name	Common Name	No. of trees
NOR-C.6.5.1	Campbell Town	141561/1; Road (Type Unkown)	Valentine Park, Midland Highway The specific extent of the	<i>Fraxinus raywood</i>	Claret Ash	6

			Claret Ash trees is outlined in Overlay NOR-C.6.5.1			
NOR-C.6.5.2	Campbell Town	141561/1; Road (Type Unkown)	Valentine Park, Midland Highway The specific extent of the Pear tree is outlined in Overlay NOR- C.6.5.2	<i>Pyrus communis</i>	Pear Tree	1
NOR-C.6.5.3	Evandale	Road (Type Unkown)	Rogers Lane and Russell Street Intersection The specific extent of the English Oak tree is outlined in Overlay NOR-C.6.5.3	<i>Quercus robur</i>	English Oak	4
NOR-C.6.5.4	Evandale	Road (Type Unkown)	Rogers Lane and Russell Street Intersection The specific extent of the Stone Pine tree is outlined in Overlay NOR- C.6.5.4	<i>Pinus Pinea</i>	Stone Pine	1
NOR-C.6.5.5	Longford	135619/1; 135619/3	Woolmers, Woolmers Lane, The specific extent of the Medlar tree is outlined in Overlay NOR- C.6.5.5.	<i>Mespilus germanica</i>	Medlar	1
NOR-C.6.5.6	Longford	135619/1; 135619/3	Woolmers, Woolmers Lane, The specific extent of the Mulberry tree is outlined in Overlay NOR- C.6.5.6.	<i>Morus nigra</i>	Mulberry	1
NOR-C.6.5.7	Longford	135619/1; 135619/3	Woolmers, Woolmers Lane, The specific extent of the West Himalayan	<i>Picea smithiana</i>	West Himalayan Spruce	1

			Spruce tree is outlined in Overlay NOR-C.6.5.7.			
NOR-C.6.5.8	Longford	33649/1; 33649/7	Bowthorpe, Pateena Road The specific extent of the English Elm and English Oak trees is outlined in Overlay NOR-C.6.5.8.	<i>Ulmus Prcera / Ulmus robur</i>	English Elm / English Oak	42
NOR-C.6.5.9	Longford	125412/1;	Christ Church, Wellington Street The specific extent of the Irish Strawberry tree is outlined in Overlay NOR-C.6.5.9.	<i>Arbutus unendo</i>	Irish Strawberry Tree	1
NOR-C.6.5.10	Longford	125412/1;	Christ Church, Wellington Street The specific extent of the Olive tree is outlined in Overlay NOR-C.6.5.10.	<i>Olea europaea</i>	Olive	1
NOR-C.6.5.11	Longford	125412/1;	Christ Church, Wellington Street The specific extent of the Portugese Laurel tree is outlined in Overlay NOR-C.6.5.11.	<i>Prunus lusitanica</i>	Portugese Laurel	1
NOR-C.6.5.12	Longford	152356/1; 133724/4;	Toosey Aged and Community Care, 11 Smith Street The specific extent of the Scarlet Oak tree is outlined in Overlay NOR-C.6.5.12.	<i>Quercus coccinea</i>	Scarlet Oak	1
NOR-C.6.5.13	Perth	30378/1	71 Youl Road The specific extent of the English Oak tree is outlined in Overlay NOR-C.6.5.13.	<i>Quercus robur</i>	English Oak	1

NOR-C.6.5.14	Ross	Road (Type Unkown)	Church Street, The specific extent of the English Elm tree is outlined in Overlay NOR-C.6.5.14.	<i>Ulmus procera</i>	English Elm	48
--------------	------	--------------------------	---	--------------------------	----------------	----

NOR-Table C8.1 Scenic Protection Areas

Reference Number	Scenic Protection Area Name	Description	Scenic Value	Management Objectives
NOR-C8.1.1	Mt Arnon Scenic Protection Area	Treed Ridgeline and pasture to the east of Pateena Road and north of Norwich Drive and between Norwich Drive and the Midland Highway	Undeveloped tree covered skylines and bushland cover on elevated slopes, visible along important tourism routes and other through roads.	<p>(a) Retention of natural tree cover on skylines and existing bushland cover on elevated slopes and of pastoral views across river flood plains.</p> <p>(b) Development of land does not:</p> <ul style="list-style-type: none"> i. intrude onto skylines or river flood plains; or ii. change the landscape character of elevated areas, pastoral scenes or river flood plain views <p>as seen from tourist corridors or through roads.</p>

NOR-C8.1.3	Devon Hills Scenic Protection Area	Land to the south and south-east of Devon Hills Specific Area Plan providing a buffer to the Translink site and the Launceston Airport. Comprised of gently sloping grazing land incorporating native vegetation.	Areas with remnant tree cover on skylines visible along important tourism routes.	<p>(a) Retain remnant tree cover on skylines and limit further development to low density and low impact.</p> <p>(b) Development of land does not:</p> <ul style="list-style-type: none"> i. intrude onto skylines; or ii. change the landscape character of elevated areas, pastoral scenes <p>as seen from tourist corridors or through roads.</p>
NOR-C8.1.4	Evandale Scenic Protection Area	Land to the north, north west, west and south west of Evandale. Northern extent of area extends to the Southern Esk River whilst the southern extent of the area extends to South Line Railway line.	Pastoral views across river flood plains and grazing land visible along tourism routes.	<p>(a) Protect pastoral views across grazing land and river flood plains wherever visible along tourism routes or through roads from unsympathetic development.</p> <p>(b) Development of land does not:</p> <ul style="list-style-type: none"> i. intrude onto skylines or river flood plains; or ii. change the landscape character of elevated areas, pastoral scenes or river flood plain views <p>as seen from tourist corridors or through roads.</p>

NOR-C8.1.5	Great Western Tiers Scenic Protection Area	Land generally to the east of the geological feature known as the Western Tiers. Land up to 3km in width, creating a scenic buffer along the land of the adjoining Central Highlands Local Government Area.	Undeveloped tree covered skylines and bushland cover on elevated slopes, visible along important tourism routes and other through roads.	<p>(a) Retention of natural tree cover on skylines and existing bushland cover on elevated slopes;</p> <p>(b) Development of land does not:</p> <ul style="list-style-type: none"> i. intrude onto skylines; or ii. change the landscape character of elevated areas, pastoral scenes <p>as seen from tourist corridors or through roads.</p>
NOR-C8.1.6	O'Connor's Peak Scenic Protection Area	<p>Land above the 300m contour of the geological feature identified as O'Connors Peak.</p> <p>Merges into the O'Connor's Sugarloaf Scenic Protection Area.</p>	Undeveloped tree covered skylines and bushland cover on elevated slopes, visible along important tourism routes and other through roads.	<p>(a) Retention of natural tree cover on skylines and existing bushland cover on elevated slopes.</p> <p>(b) Development of land does not:</p> <ul style="list-style-type: none"> i. intrude onto skylines; or ii. change the landscape character of elevated areas, pastoral scenes <p>as seen from tourist corridors or through roads.</p>

NOR-C8.1.7	O'Connor's Sugarloaf Scenic Protection Area	Land above the 300m contour of the geological feature identified as O'Connors Sugarloaf. Merges into the O'Connor's Peak Scenic Protection Area.	Undeveloped tree covered skylines and bushland cover on elevated slopes, visible along important tourism routes and other through roads.	<p>(a) Retention of natural tree cover on skylines and existing bushland cover on elevated slopes;.</p> <p>(b) Development of land does not:</p> <ul style="list-style-type: none"> i. intrude onto skylines; or ii. change the landscape character of elevated areas, pastoral scenes <p>as seen from tourist corridors or through roads.</p>
NOR-C8.1.8	Gibbet Hill Scenic Protection Area	Located north of Perth urban area, south-west of Devon Hills and east of the Midland Highway.	Low density settlement area with remnant tree cover on skylines visible along important tourist routes.	<p>(c) Retain remnant tree cover on skylines and limit further development to low density and low impact.</p> <p>(d) Development of land does not:</p> <ul style="list-style-type: none"> iii. intrude onto skylines; or iv. change the landscape character of elevated areas, pastoral scenes <p>as seen from tourist corridors or through roads.</p>

NOR-C8.1.9	Breadalbane Scenic Protection Area	Elevated land between the Mount Arnon Scenic Protection Area and the Jinglers Creek Scenic Protection Area. Generally contained within the eastern 220m contour and western 250m contour.	Undeveloped tree covered skylines and bushland cover on elevated slopes, visible along important tourism routes and other through roads.	<p>(a) Retention of natural tree cover on skylines and existing bushland cover on elevated slopes;.</p> <p>(b) Development of land does not:</p> <ul style="list-style-type: none"> iii. intrude onto skylines; or iv. change the landscape character of elevated areas, pastoral scenes <p>as seen from tourist corridors or through roads.</p>
NOR-C8.1.10	Jinglers Creek Scenic Protection Area	Land extending, generally to the 140m contour, west of the Midland Highway north of Perth and to the municipal boundary with Launceston City Council. E	Pastoral views across river flood plains and grazing land visible along tourism routes.	<p>(a) Protect pastoral views across grazing land and river flood plains wherever visible along tourism routes or through roads from unsympathetic development.</p> <p>(b) Development of land does not:</p> <ul style="list-style-type: none"> iii. intrude onto skylines or river flood plains; or iv. change the landscape character of elevated areas, pastoral scenes or river flood plain views <p>as seen from tourist corridors or through roads.</p>

NOR-C8.1.11	Parnook Hill Scenic Protection Area	Land above the 300m contour of the geological feature identified as Parnook Hill	Pastoral views across grazing land visible from Lake River Road and Lake River.	<p>(a) Protect pastoral views across grazing land visible along tourism routes or through roads from unsympathetic development.</p> <p>(b) Development of land does not:</p> <ul style="list-style-type: none"> v. intrude onto skylines or river flood plains; or vi. change the landscape character of elevated areas, pastoral scenes or river flood plain views as seen from tourist corridors or through roads.
NOR-C8.1.12	Connorville Estate Scenic Protection Area	Land above the 350m contour east of Connorville Road and approximately 3.5km north of Mitford Hills.	Undeveloped tree covered skylines and bushland cover on elevated slopes, visible along important tourism routes and other through roads.	<p>(a) Retention of natural tree cover on skylines and existing bushland cover on elevated slopes;</p> <p>(b) Development of land does not:</p> <ul style="list-style-type: none"> v. intrude onto skylines; or vi. change the landscape character of elevated areas, pastoral scenes as seen from tourist corridors or through roads.

NOR-Table C8.2 Scenic Road Corridors

Reference Number	Scenic Road Corridor Description	Scenic Value	Management Objectives
------------------	----------------------------------	--------------	-----------------------

NOR-C8.2.1	Chiswick Road	Northern connector Road between Midland Highway and Ross. Key tourist route providing a scenic entry into the historic township including hawthorn hedges and road side tree plantings.	Maintain scenic landscape views and minimise development that would adversely impact on the rural scenery, historic hedges and roadside tree plantings. Development of land does not intrude onto skylines or river flood plains, or change the landscape character of elevated areas, pastoral scenes or river flood plain views.
NOR-C8.2.2	Clarendon Station Road	Connector Road between Nile Road and Clarendon historic site on the Esk River plain. Key tourist route providing views of local rural landscapes, historic hedges and scenic Western Tiers.	Maintain scenic landscape views and minimise development that would adversely impact on the rural and landscape scenery, and historic hedges. Development of land does not intrude onto skylines or river flood plains, or change the landscape character of elevated areas, pastoral scenes or river flood plain views.
NOR-C8.2.3	Esk Main Road	Key tourist route to Avoca and through the Fingal Valley to the East Coast, providing views of local rural landscapes and National Parks comprised of Castle Carey and surrounding hills including China Cup Hills, Dog Kennels, and St. Paul's dome.	Maintain scenic views and minimise development that would adversely impact on the rural and wilderness scenery. Development of land does not intrude onto skylines or river flood plains, or change the landscape character of elevated areas, pastoral scenes or river flood plain views.
NOR-C8.2.4	Illawarra Road	Connector Road between Perth and Meander Valley Road. Key tourist route providing views of local rural landscapes and historic hedges.	Maintain scenic landscape views and minimise development that would adversely impact on the rural scenery and historic hedges. Development of land does not intrude onto skylines or river flood plains, or change the landscape character of elevated areas, pastoral scenes or river flood plain views.

NOR-C8.2.5	Lake Leake Road	Key tourist route to Lake Leake and Greater Oyster Bay providing views of local rural landscapes and priority vegetation areas.	Maintain scenic landscape views and minimise development that would adversely impact on the treed scenery adjacent to the road. Development of land does not intrude onto skylines or river flood plains, or change the landscape character of elevated areas, pastoral scenes or river flood plain views.
NOR-C8.2.6	Leighlands Road	Connector Road between Midland Highway and Evandale. Key tourist route providing views of local rural landscapes and Ben Lomond ranges.	Maintain scenic views and minimise development that would adversely impact on the rural scenery. Development of land does not intrude onto skylines or river flood plains, or change the landscape character of elevated areas, pastoral scenes or river flood plain views.
NOR-C8.2.7	Midland Highway	Major north-south tourist route providing views of rural landscape with backdrop of Western Tiers and Ben Lomond Ranges.	Maintain scenic views and minimise development that would adversely impact on the rural scenery. Development of land does not intrude onto skylines or river flood plains, or change the landscape character of elevated areas, pastoral scenes or river flood plain views.
NOR-C8.2.8	Pateena Road	Connector Road between Illawara Road (midway between Perth and Longford in the south) and Bass Highway in the north; providing views of local rural landscapes and distant views to the western tiers.	Maintain scenic landscape views and minimise development that would adversely impact on the rural scenery. Development of land does not intrude onto skylines or river flood plains, or change the landscape character of elevated areas, pastoral scenes or river flood plain views.

NOR-C8.2.9	Saundridge Road	Connector Road between the intersection with Poatina Road in the south to the intersection with Blackwood Creek Road in the north.	<p>Maintain scenic landscape views and minimise development that would adversely impact on the rural scenery and heritage properties.</p> <p>Development of land does not intrude onto skylines or river flood plains, or change the landscape character of elevated areas, pastoral scenes or river flood plain views.</p>
NOR-C8.2.10	Woolmers Lane	Connector Road between Midland Highway and Longford. Key tourist route providing views of local rural landscapes and historic hedges.	<p>Maintain scenic landscape views and minimise development that would adversely impact on the rural scenery and historic hedges.</p> <p>Development of land does not intrude onto skylines or river flood plains, or change the landscape character of elevated areas, pastoral scenes or river flood plain views.</p>

NOR-Table C11.1 Coastal Inundation Hazard Bands AHD Levels

Locality	High Hazard Band (m AHD)	Medium Hazard Band (m AHD)	Low Hazard Band (m AHD)	Defined Flood Level (m AHD)
	Sea Level Rise 2050	1% annual exceedance probability 2050 with freeboard	1% annual exceedance probability 2100 (design flood level) with freeboard	1% annual exceedance probability 2100
This table is not used in this Local Provisions Schedule.				

NOR-Applied, Adopted or Incorporated Documents

Document Title	Publication Details	Relevant Clause in the LPS
This table is not used in the Local Provision Schedule.		

NMC LPS ZONE MAPS (draft)

Tasmanian Planning Scheme - North Midlands Draft LPS Zones

512000

513000

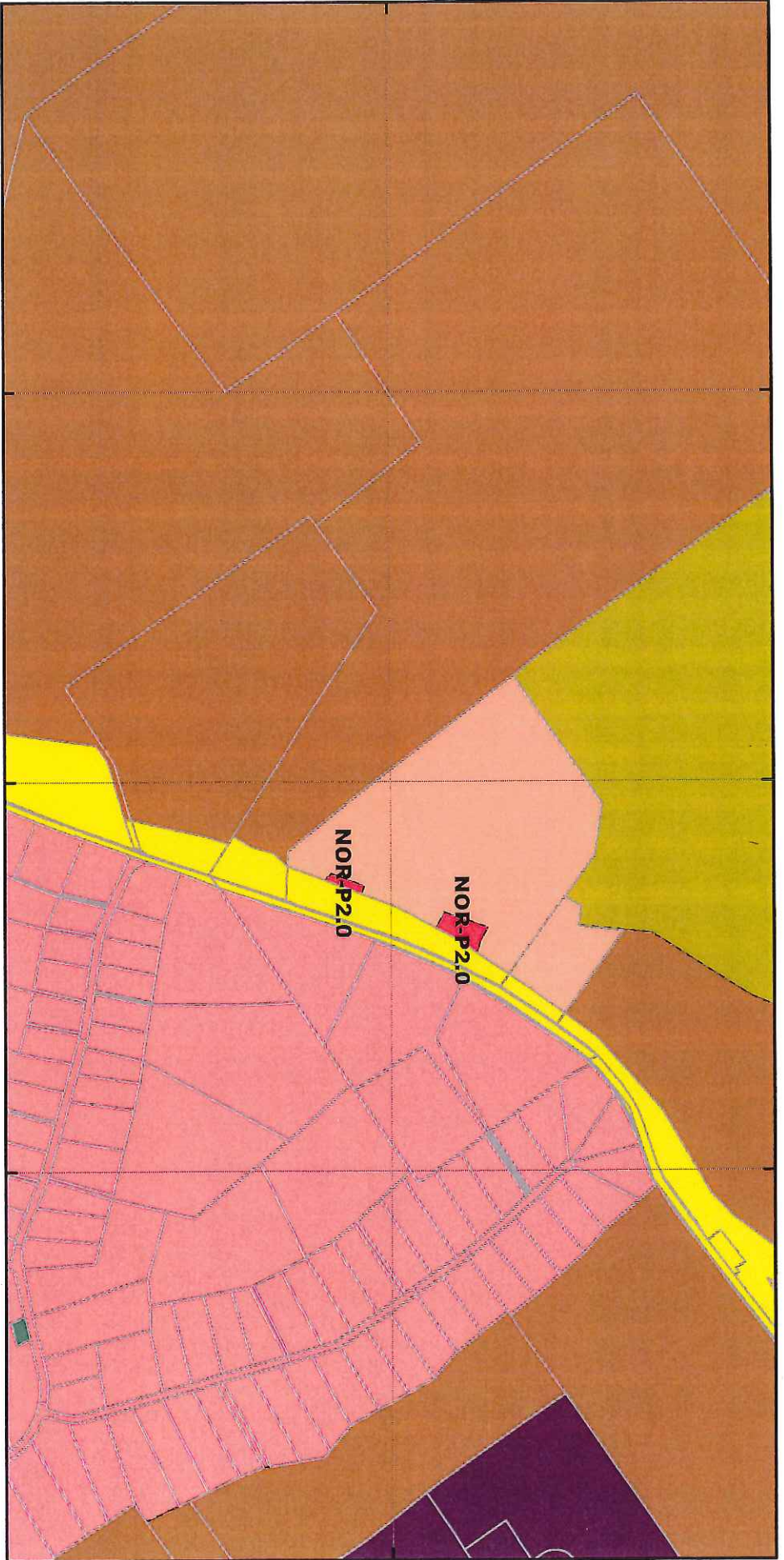
514000

515000

516000

5401000

5401000



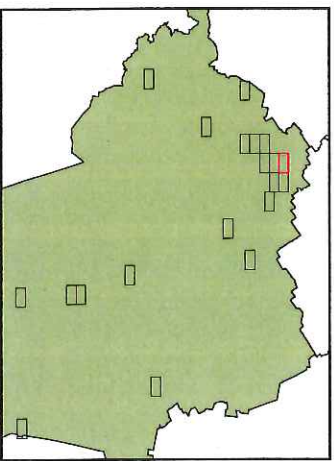
Legend			
■	8.0 General Residential Zone	■	23.0 Environmental Management Zone
■	10.0 Low Density Residential Zone	■	26.0 Utilities Zone
■	11.0 Rural Living Zone	■	27.0 Community Purpose Zone
■	12.0 Village Zone	■	28.0 Recreation Zone
■	14.0 Local Business Zone	■	29.0 Open Space Zone
■	15.0 General Business Zone	■	30.0 Future Urban Zone
■	18.0 Light Industrial Zone	■	NOR-P1.0 Particular Purpose Zone
■	19.0 General Industrial Zone	■	NOR-P2.0 Particular Purpose Zone
■	20.0 Rural Zone	-	LGA Boundary
■	21.0 Agriculture Zone	-	Land Titles
■	22.0 Landscape Conservation Zone	-	Zone Boundaries

Devon Hills



Coordinate System: GDA 94 MGA Zone 55
 Base data from theLIST, State of Tasmania
 Land Title data current as of 18/07/16
 Disclaimer: Before taking any action based on data shown on this map, it should first be verified with the relevant council.

Date: 3/09/2019



Tasmanian Planning Scheme - North Midlands Draft LPS Zones

516000

517000

518000

519000

520000

5401000

5401000

516000

517000

518000

519000

520000



Legend	
8.0 General Residential Zone	23.0 Environmental Management Zone
10.0 Low Density Residential Zone	26.0 Utilities Zone
11.0 Rural Living Zone	27.0 Community Purpose Zone
12.0 Village Zone	28.0 Recreation Zone
14.0 Local Business Zone	29.0 Open Space Zone
15.0 General Business Zone	30.0 Future Urban Zone
18.0 Light Industrial Zone	NOR-P1.0 Particular Purpose Zone
19.0 General Industrial	NOR-P2.0 Particular Purpose Zone
20.0 Rural Zone	LGA Boundary
21.0 Agriculture Zone	Land Titles
22.0 Landscape Conservation Zone	Zone Boundaries

Launceston Airport



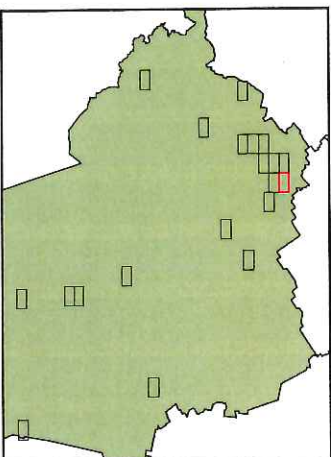
Coordinate System: GDA 94 MGA Zone 55

Base data from the LST, State of Tasmania

Land Title data current as of 18/07/16

Disclaimer: Before taking any action based on data shown on this map, it should first be verified with the relevant council.

Date: 3/09/2019



Tasmanian Planning Scheme - North Midlands Draft LPS Zones

512000

513000

514000

515000

516000

5399000

5399000

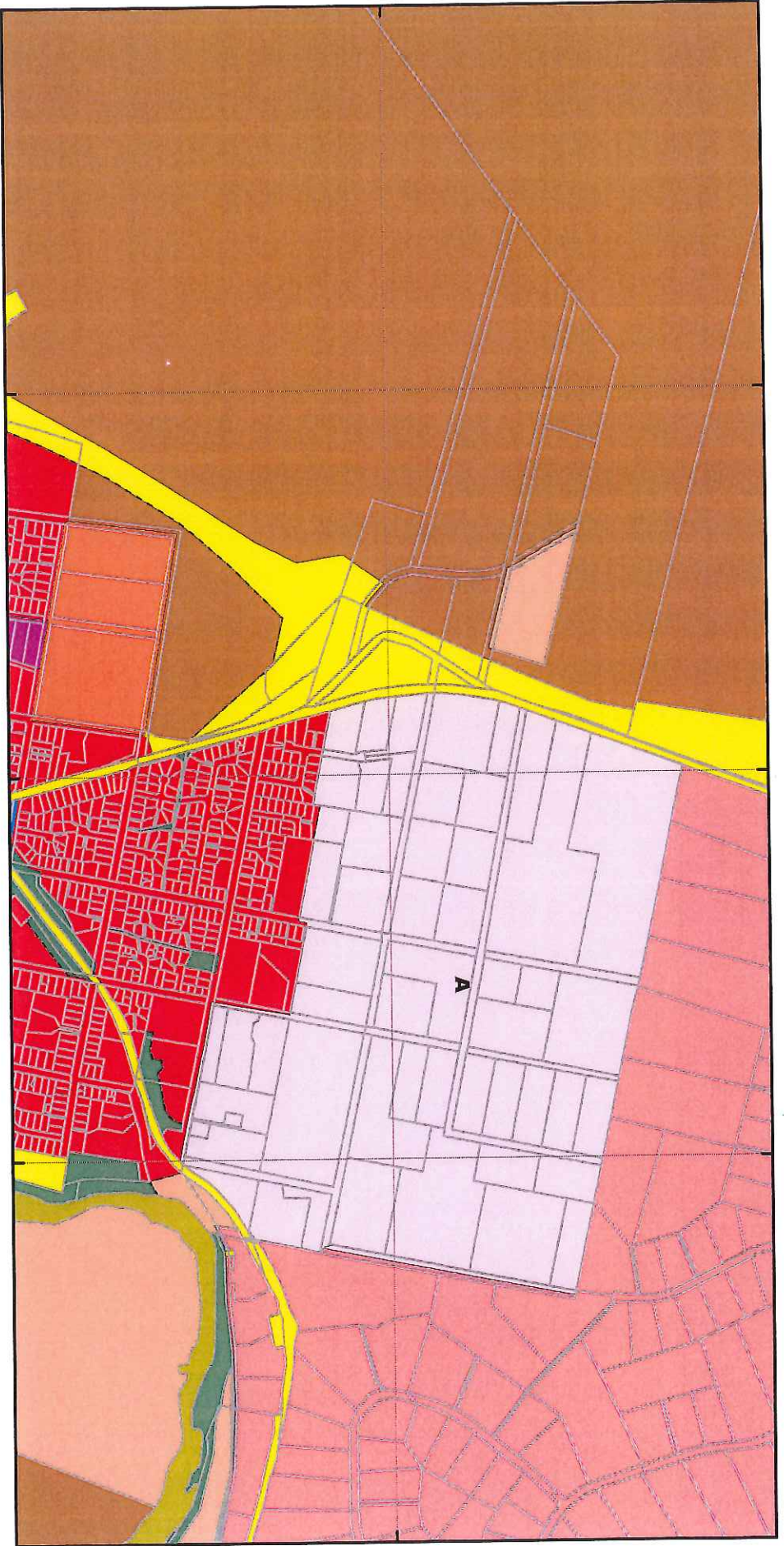
512000

513000

514000

515000

516000



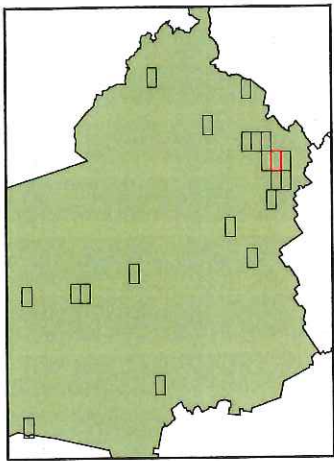
Legend	
8.0 General Residential Zone	23.0 Environmental Management Zone
10.0 Low Density Residential Zone	26.0 Utilities Zone
11.0 Rural Living Zone	27.0 Community Purpose Zone
12.0 Village Zone	28.0 Recreation Zone
14.0 Local Business Zone	29.0 Open Space Zone
15.0 General Business Zone	30.0 Future Urban Zone
18.0 Light Industrial Zone	NOR-P1.0 Particular Purpose Zone
19.0 General Industrial	NOR-P2.0 Particular Purpose Zone
20.0 Rural Zone	LGA Boundary
21.0 Agriculture Zone	Land Titles
22.0 Landscape Conservation Zone	-- Zone Boundaries

Devon Hills-Perth



Coordinate System: GDA 94 MGA Zone 55
 Base data from the LST, State of Tasmania
 Land Title data current as of 18/07/16
 Disclaimer: Before taking any action based on data shown on this map, it should first be verified with the relevant council.

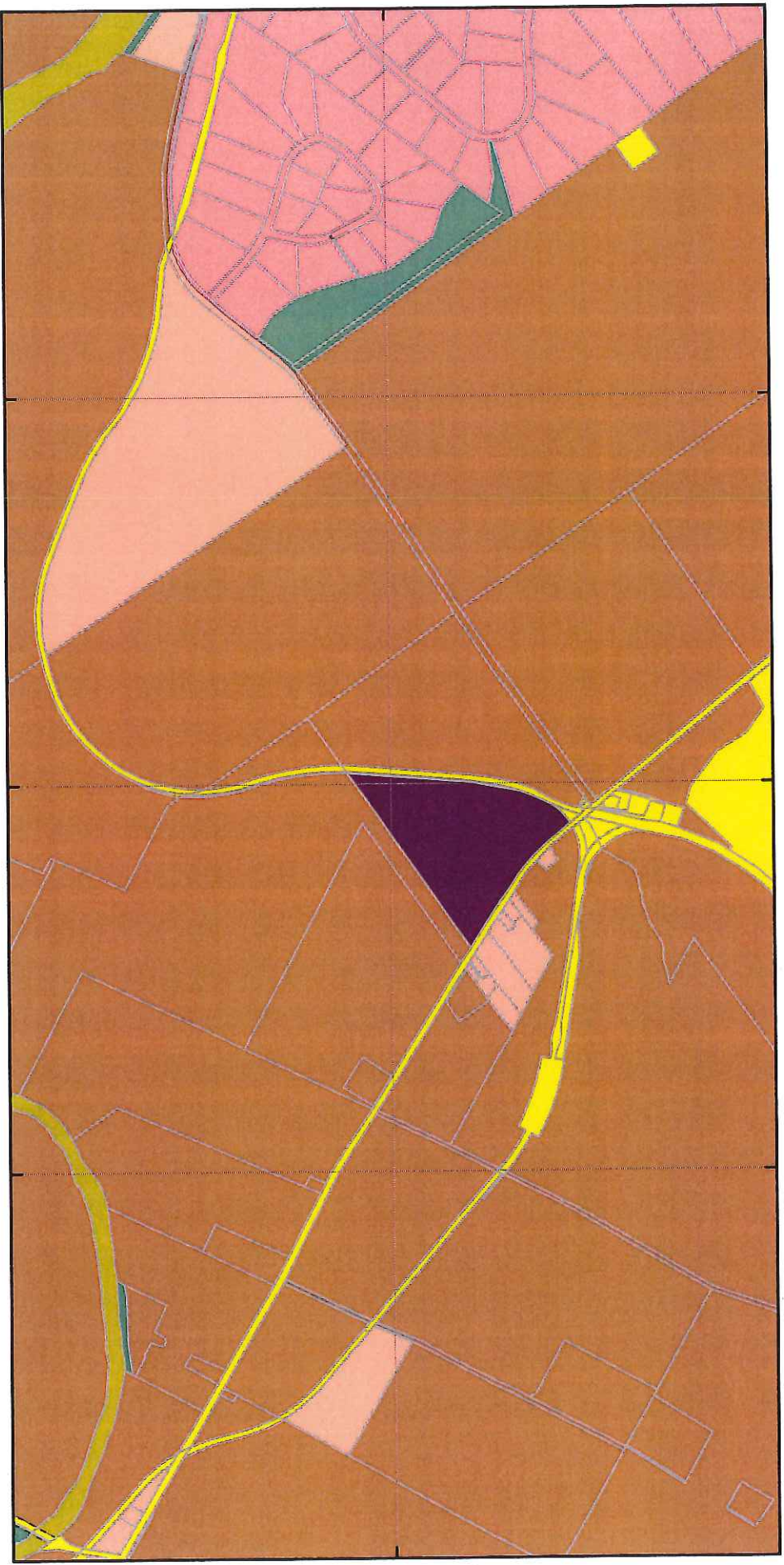
Date: 3/09/2019



Tasmanian Planning Scheme - North Midlands Draft LPS Zones

516000 517000 518000 519000 520000

5399000 5399000



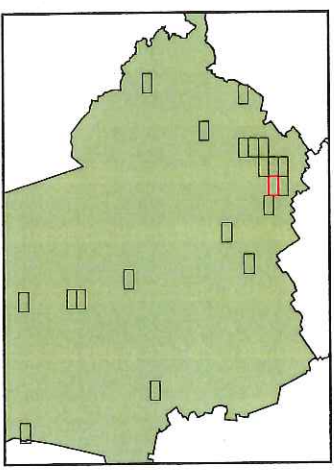
Legend	
8.0 General Residential Zone	23.0 Environmental Management Zone
10.0 Low Density Residential Zone	26.0 Utilities Zone
11.0 Rural Living Zone	27.0 Community Purpose Zone
12.0 Village Zone	28.0 Recreation Zone
14.0 Local Business Zone	29.0 Open Space Zone
15.0 General Business Zone	30.0 Future Urban Zone
18.0 Light Industrial Zone	NOR-P1.0 Particular Purpose Zone
19.0 General Industrial Zone	NOR-P2.0 Particular Purpose Zone
20.0 Rural Zone	LGA Boundary
21.0 Agriculture Zone	Land Titles
22.0 Landscape Conservation Zone	-- Zone Boundaries

Western Junction



Coordinate System: GDA 94 MGA Zone 55
 Base data from theLIST, State of Tasmania
 Land Title data current as of 18/07/16
 Disclaimer: Before taking any action based on data shown on this map, it should first be verified with the relevant council.

Date: 3/09/2019



Tasmanian Planning Scheme - North Midlands Draft LPS Zones

520000

521000

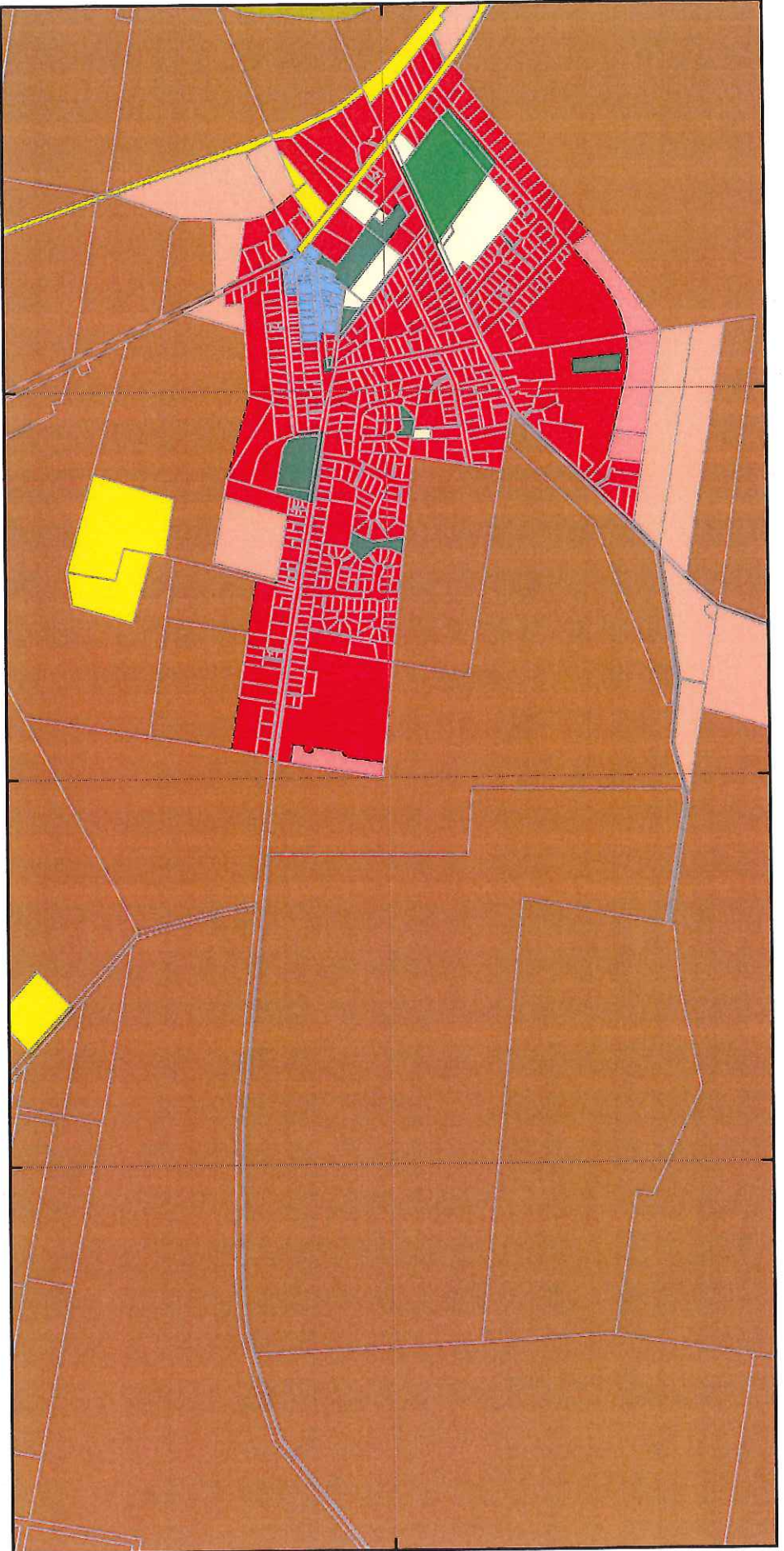
522000

523000

524000

5398000

5398000



520000

521000

522000

523000

524000

Legend

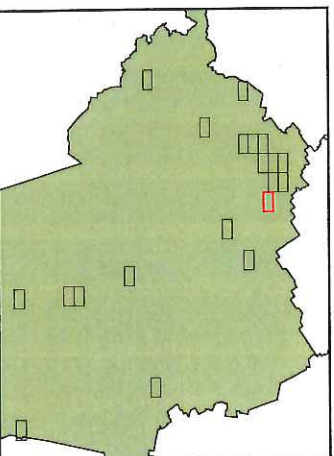
- 8.0 General Residential Zone
- 10.0 Low Density Residential Zone
- 11.0 Rural Living Zone
- 12.0 Village Zone
- 14.0 Local Business Zone
- 15.0 General Business Zone
- 18.0 Light Industrial Zone
- 19.0 General Industrial Zone
- 20.0 Rural Zone
- 21.0 Agriculture Zone
- 22.0 Landscape Conservation Zone
- 23.0 Environmental Management Zone
- 26.0 Utilities Zone
- 27.0 Community Purpose Zone
- 28.0 Recreation Zone
- 29.0 Open Space Zone
- 30.0 Future Urban Zone
- NOR-P1.0 Particular Purpose Zone
- NOR-P2.0 Particular Purpose Zone
- LGA Boundary
- Land Titles
- Zone Boundaries

Evandale



Coordinate System: GDA 94 MGA Zone 55
 Base data from theLIST, State of Tasmania
 Land Title data current as of 18/07/16
 Disclaimer: Before taking any action based on
 data shown on this map, it should first be
 verified with the relevant council.

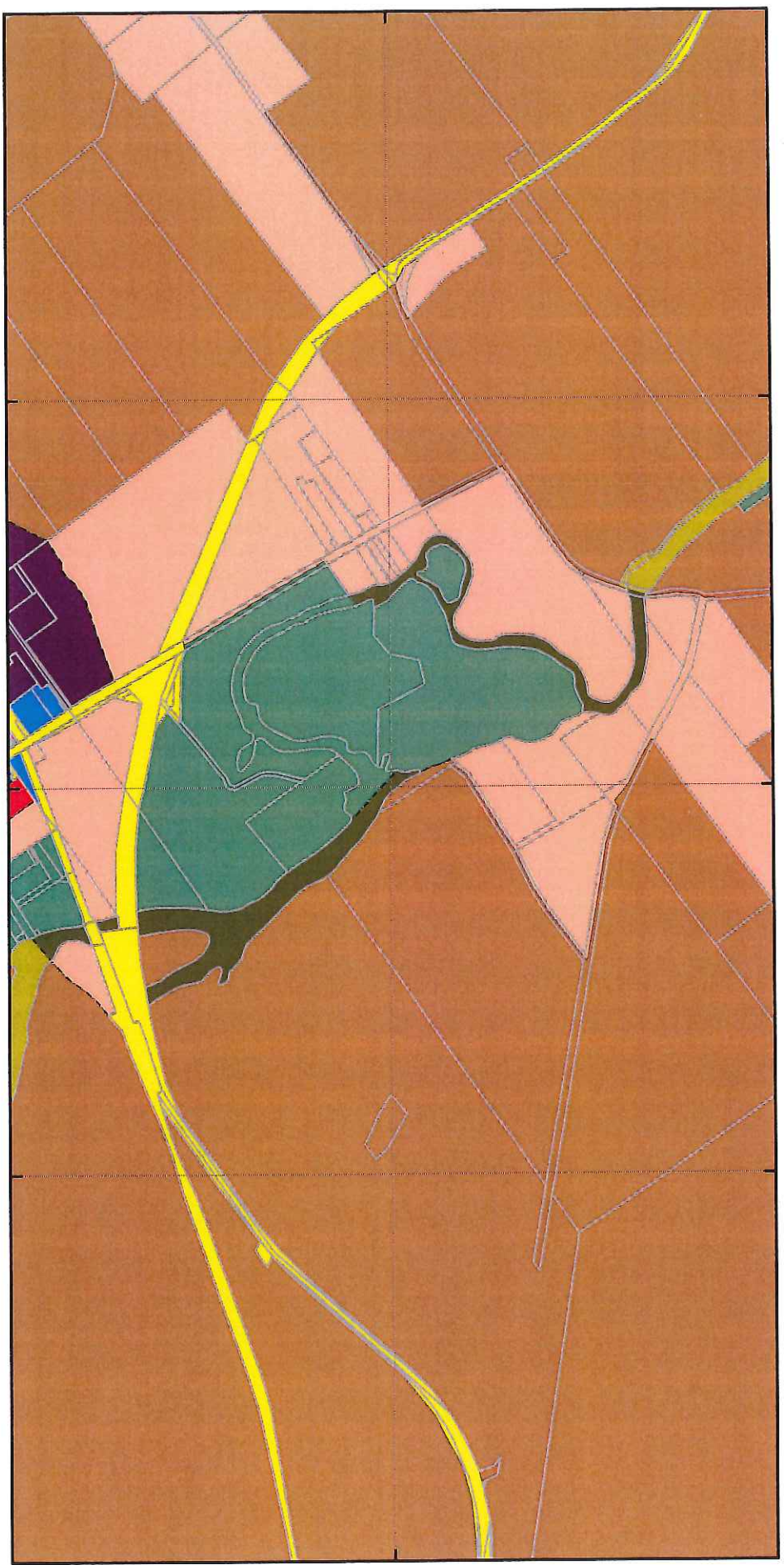
Date: 3/09/2019



Tasmanian Planning Scheme - North Midlands Draft LPS Zones

508000 509000 510000 511000 512000

5397000 5397000



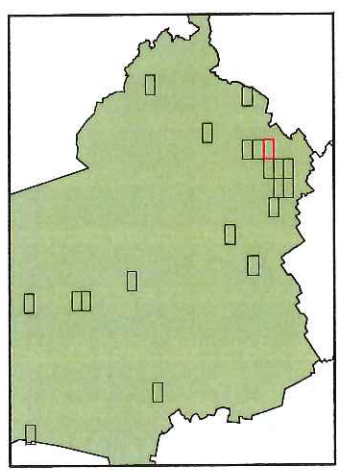
Legend	
8.0 General Residential Zone	23.0 Environmental Management Zone
10.0 Low Density Residential Zone	26.0 Utilities Zone
11.0 Rural Living Zone	27.0 Community Purpose Zone
12.0 Village Zone	28.0 Recreation Zone
14.0 Local Business Zone	29.0 Open Space Zone
15.0 General Business Zone	30.0 Future Urban Zone
18.0 Light Industrial Zone	NOR-P1.0 Particular Purpose Zone
19.0 General Industrial	NOR-P2.0 Particular Purpose Zone
20.0 Rural Zone	LGA Boundary
21.0 Agriculture Zone	Land Titles
22.0 Landscape Conservation Zone	-- Zone Boundaries



Longford North

Coordinate System: GDA 94 MGA Zone 55
 Base data from the LST, State of Tasmania
 Land Title data current as of 18/07/16
 Disclaimer: Before taking any action based on data shown on this map, it should first be verified with the relevant council.

Date: 3/09/2019



Tasmanian Planning Scheme - North Midlands Draft LPS Zones

512000

513000

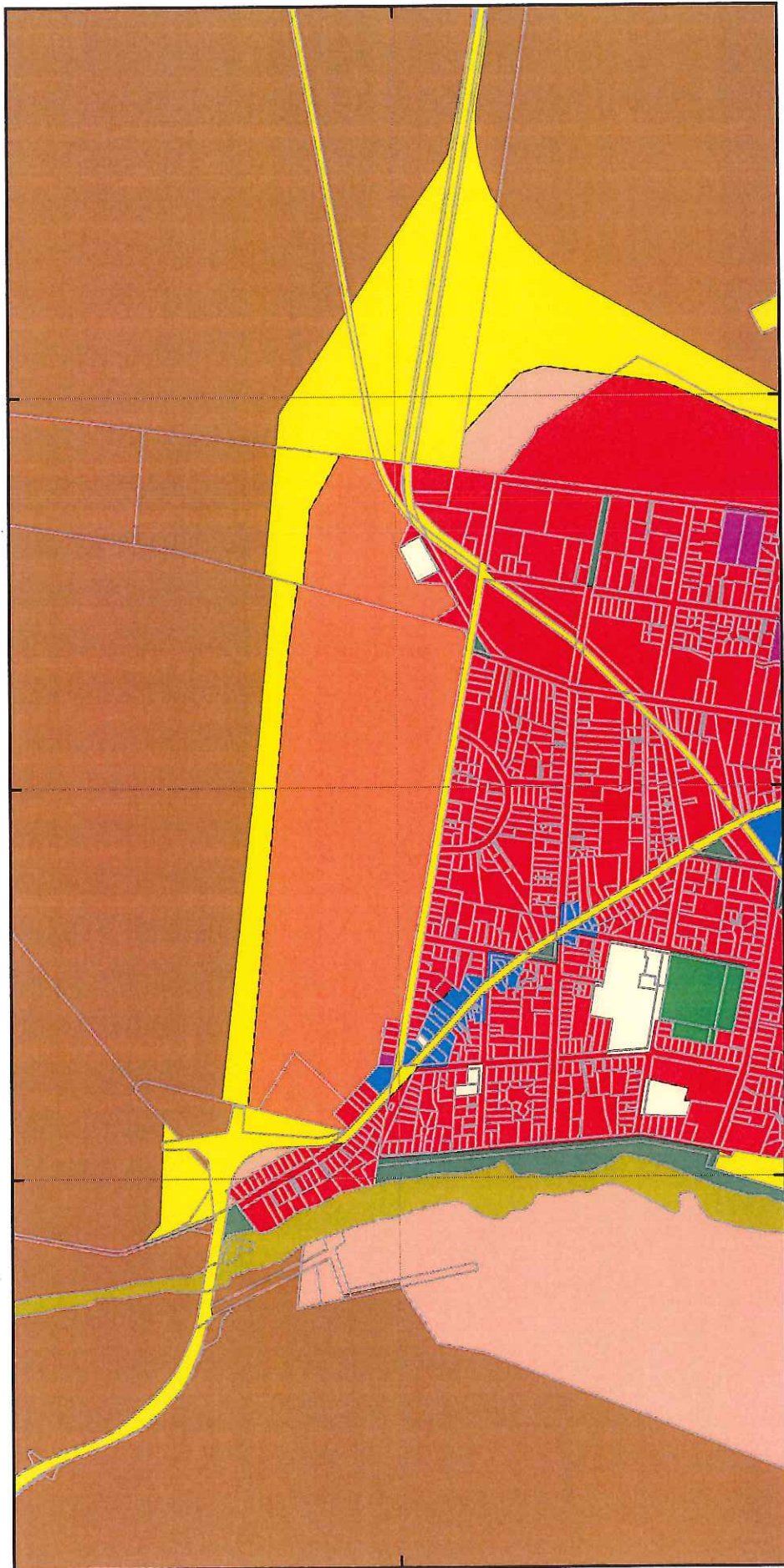
514000

515000

516000

5397000

5397000



512000

513000

514000

515000

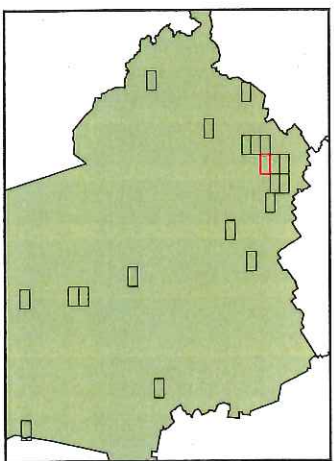
516000

Legend	
8.0 General Residential Zone	23.0 Environmental Management Zone
10.0 Low Density Residential Zone	26.0 Utilities Zone
11.0 Rural Living Zone	27.0 Community Purpose Zone
12.0 Village Zone	28.0 Recreation Zone
14.0 Local Business Zone	29.0 Open Space Zone
15.0 General Business Zone	30.0 Future Urban Zone
18.0 Light Industrial Zone	NOR-P1.0 Particular Purpose Zone
18.0 General Industrial	NOR-P2.0 Particular Purpose Zone
20.0 Rural Zone	LGA Boundary
21.0 Agriculture Zone	Land Titles
22.0 Landscape Conservation Zone	-- Zone Boundaries



Perth

Coordinate System: GDA 94 MGA Zone 55
 Base data from theLIST, State of Tasmania
 Land Title data current as of 18/07/16
 Disclaimer: Before taking any action based on data shown on this map, it should first be verified with the relevant council.
 Date: 3/09/2019



Tasmanian Planning Scheme - North Midlands Draft LPS Zones

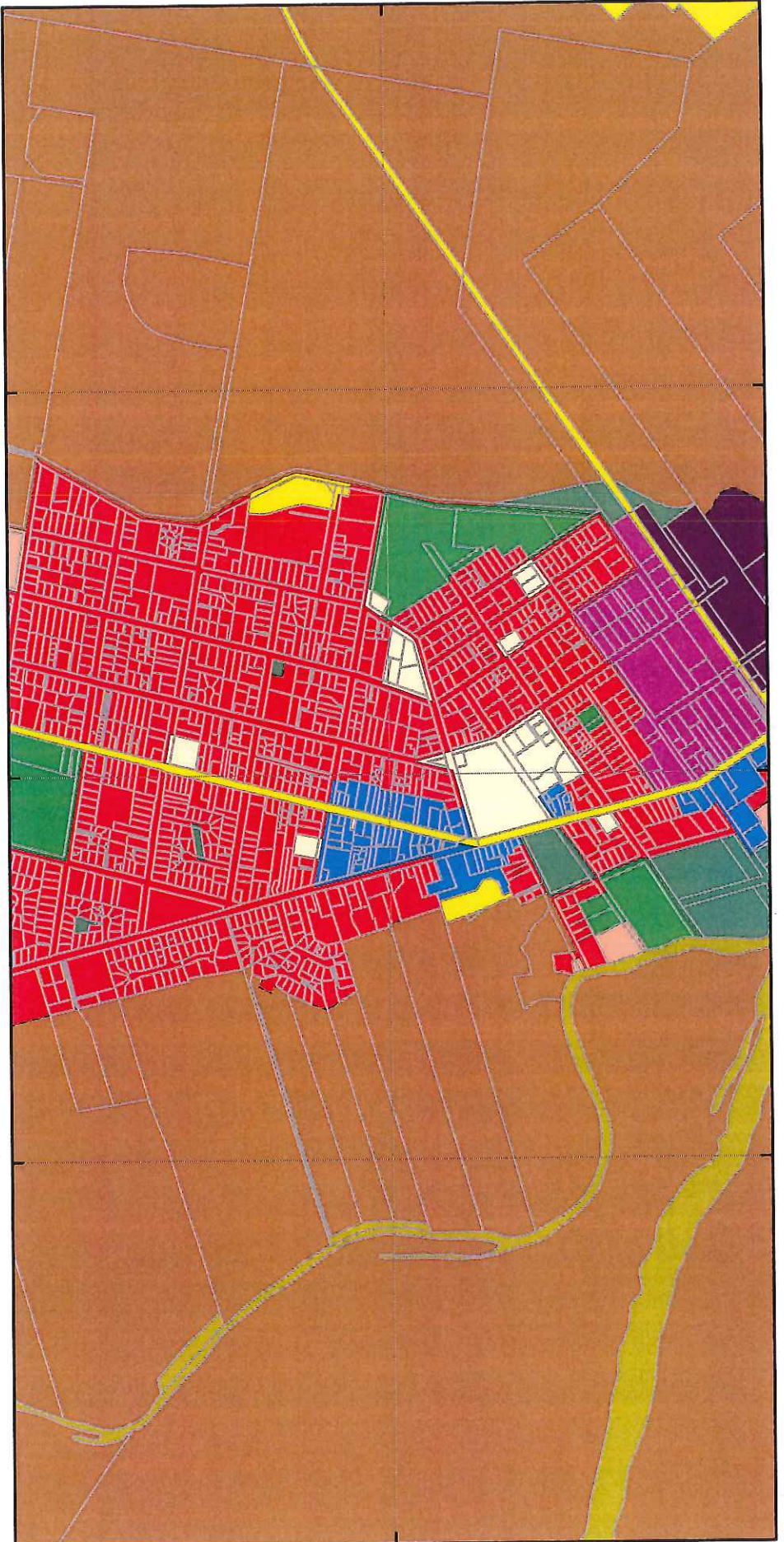
508000

509000

510000

511000

512000



5395000

5395000

508000

509000

510000

511000

512000

Legend

- 8.0 General Residential Zone
- 10.0 Low Density Residential Zone
- 11.0 Rural Living Zone
- 12.0 Village Zone
- 14.0 Local Business Zone
- 15.0 General Business Zone
- 18.0 Light Industrial Zone
- 19.0 General Industrial Zone
- 20.0 Rural Zone
- 21.0 Agriculture Zone
- 22.0 Landscape Conservation Zone
- 23.0 Environmental Management Zone
- 26.0 Utilities Zone
- 27.0 Community Purpose Zone
- 28.0 Recreation Zone
- 29.0 Open Space Zone
- 30.0 Future Urban Zone
- NOR-P1.0 Particular Purpose Zone
- NOR-P2.0 Particular Purpose Zone
- LGA Boundary
- Land Titles
- - Zone Boundaries

Longford



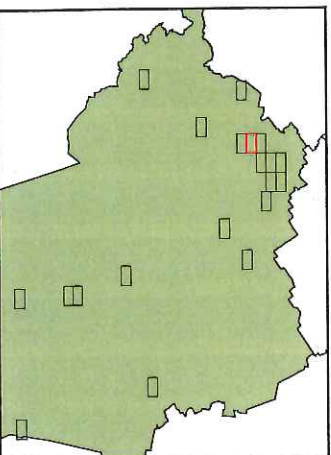
Coordinate System: GDA 94 MGA Zone 55

Base data from the LST, State of Tasmania

Land Title data current as of 18/07/16

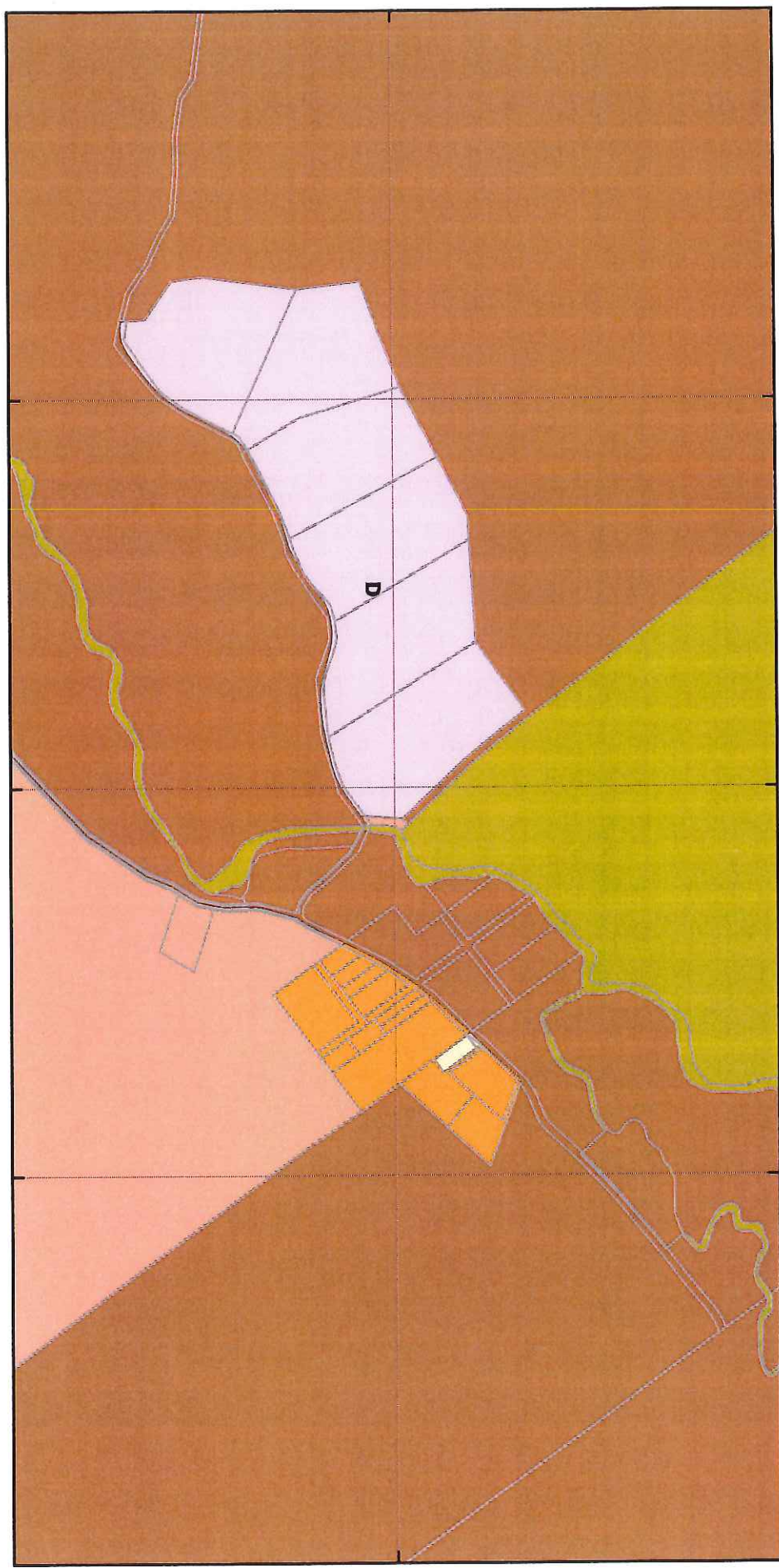
Disclaimer: Before taking any action based on data shown on this map, it should first be verified with the relevant council.

Date: 3/09/2019



Tasmanian Planning Scheme - North Midlands Draft LPS Zones

532000 533000 534000 535000 536000



5394000

5394000

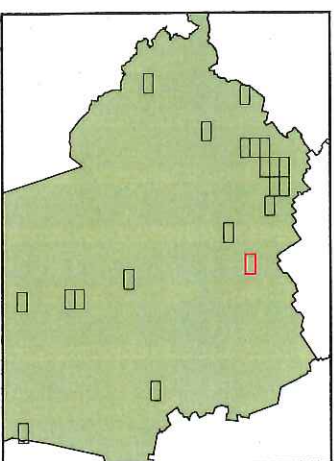
532000 533000 534000 535000 536000

Legend			
■	8.0 General Residential Zone	■	23.0 Environmental Management Zone
■	10.0 Low Density Residential Zone	■	26.0 Utilities Zone
■	11.0 Rural Living Zone	■	27.0 Community Purpose Zone
■	12.0 Village Zone	■	28.0 Recreation Zone
■	14.0 Local Business Zone	■	29.0 Open Space Zone
■	15.0 General Business Zone	■	30.0 Future Urban Zone
■	18.0 Light Industrial Zone	■	NOR-P1.0 Particular Purpose Zone
■	19.0 General Industrial Zone	■	NOR-P2.0 Particular Purpose Zone
■	20.0 Rural Zone	■	LGA Boundary
■	21.0 Agriculture Zone	■	Land Titles
■	22.0 Landscape Conservation Zone	---	Zone Boundaries



Coordinate System: GDA 94 MGA Zone 55
 Base data from theLIST, State of Tasmania
 Land Title data current as of 18/07/16
 Disclaimer: Before taking any action based on data shown on this map, it should first be verified with the relevant council.

Date: 3/09/2019



Tasmanian Planning Scheme - North Midlands Draft LPS Zones

497000

498000

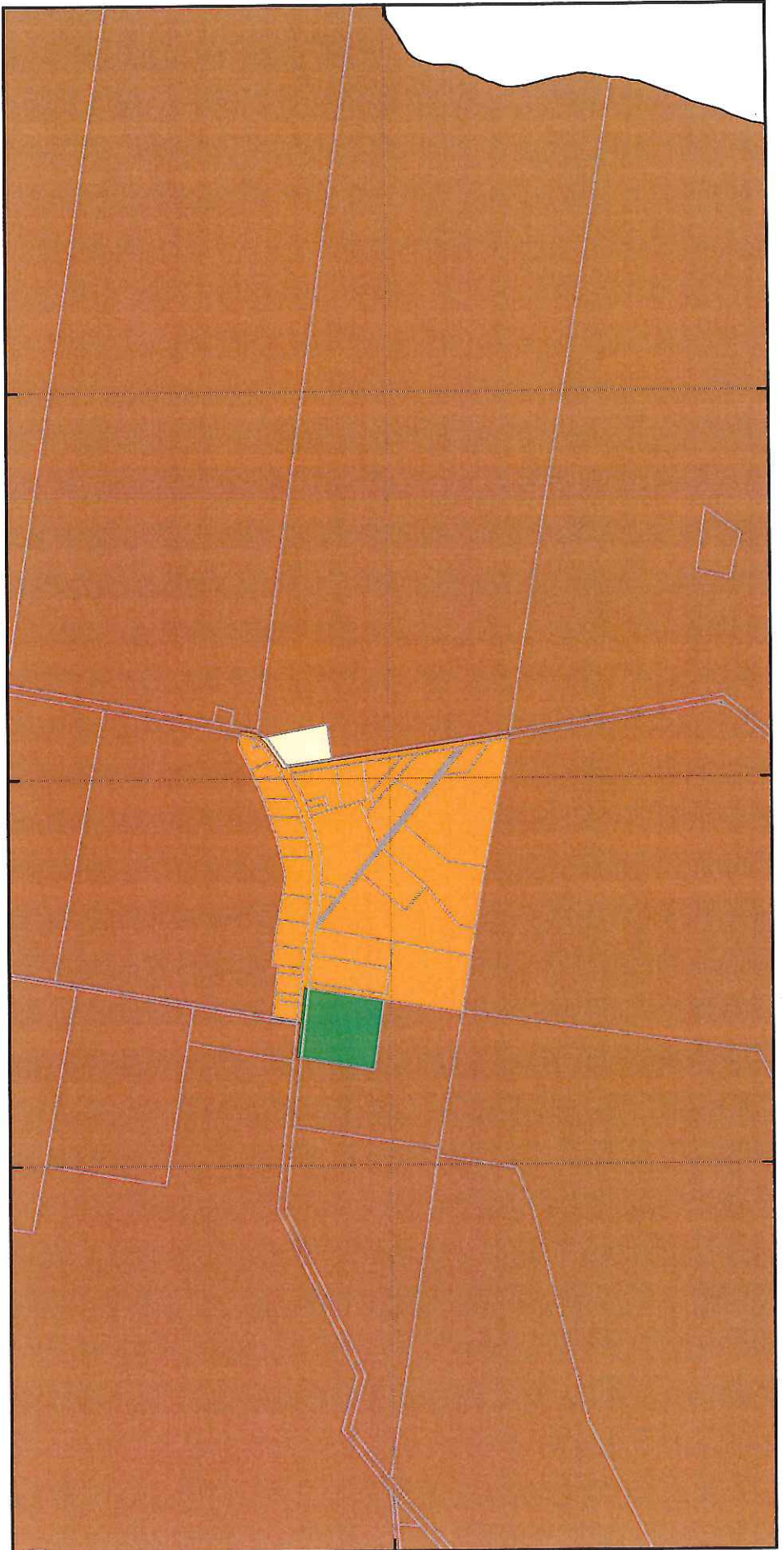
499000

500000

501000

5393000

5393000



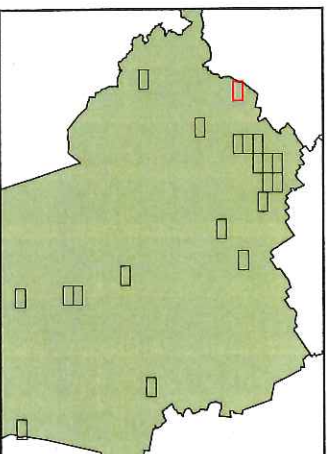
Legend	
8.0 General Residential Zone	23.0 Environmental Management Zone
10.0 Low Density Residential Zone	26.0 Utilities Zone
11.0 Rural Living Zone	27.0 Community Purpose Zone
12.0 Village Zone	28.0 Recreation Zone
14.0 Local Business Zone	29.0 Open Space Zone
15.0 General Business Zone	30.0 Future Urban Zone
18.0 Light Industrial Zone	NOR-P1.0 Particular Purpose Zone
19.0 General Industrial Zone	NOR-P2.0 Particular Purpose Zone
20.0 Rural Zone	Land Titles
21.0 Agriculture Zone	Land Boundary
22.0 Landscape Conservation Zone	-- Zone Boundaries

Bishopscourne



Coordinate System: GDA 94 MGA Zone 55
 Base data from theLIST, State of Tasmania
 Land Title data current as of 18/07/16
 Disclaimer: Before taking any action based on data shown on this map, it should first be verified with the relevant council.

Date: 3/09/2019



Tasmanian Planning Scheme - North Midlands Draft LPS Zones

508000

509000

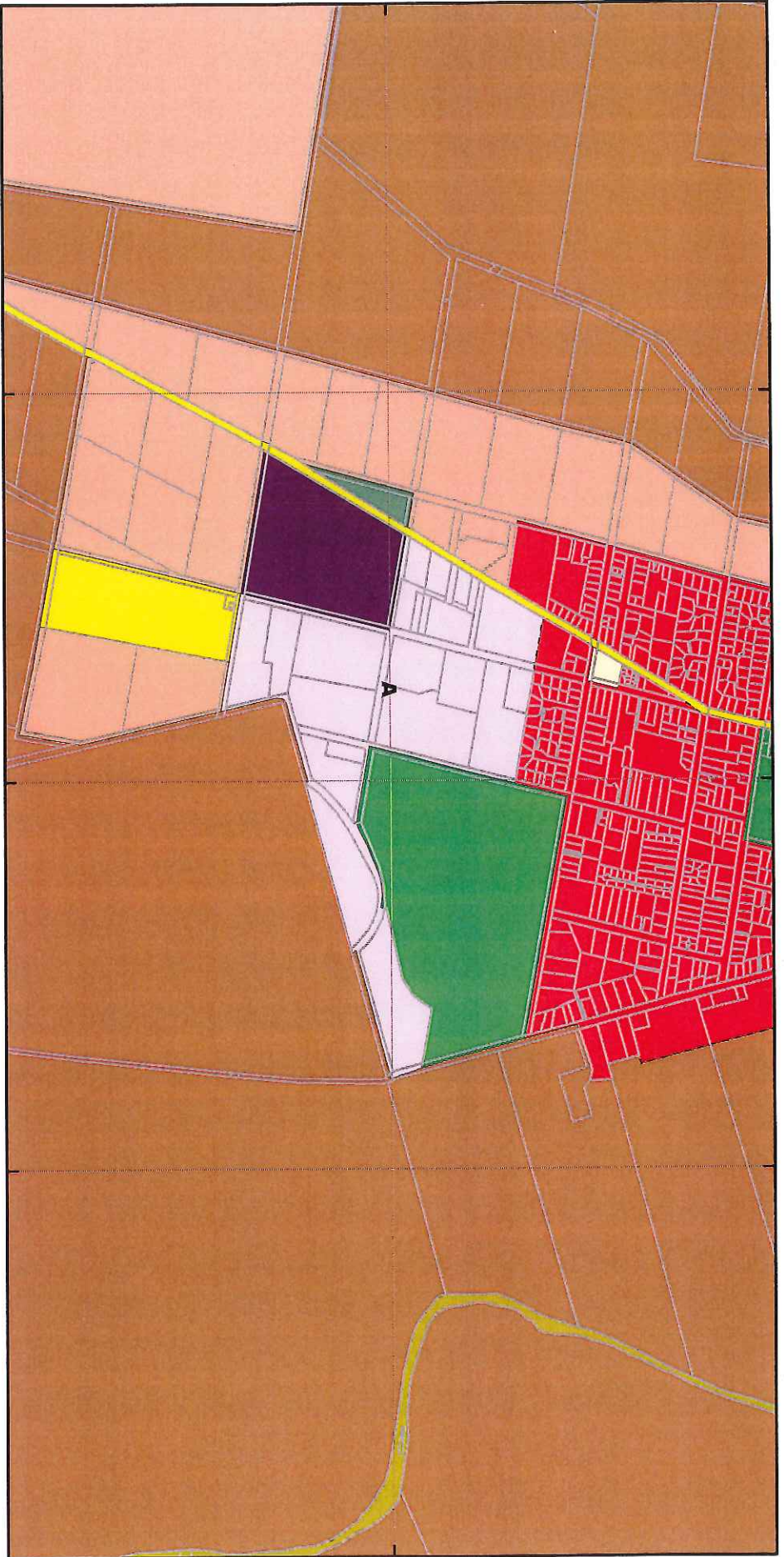
510000

511000

512000

5393000

5393000



508000

509000

510000

511000

512000

Legend	
8.0 General Residential Zone	23.0 Environmental Management Zone
10.0 Low Density Residential Zone	26.0 Utilities Zone
11.0 Rural Living Zone	27.0 Community Purpose Zone
12.0 Village Zone	28.0 Recreation Zone
14.0 Local Business Zone	29.0 Open Space Zone
15.0 General Business Zone	30.0 Future Urban Zone
18.0 Light Industrial Zone	NOR-P1.0 Particular Purpose Zone
18.0 General Industrial	NOR-P2.0 Particular Purpose Zone
20.0 Rural Zone	LGA Boundary
21.0 Agriculture Zone	Land Titles
22.0 Landscape Conservation Zone	-- Zone Boundaries

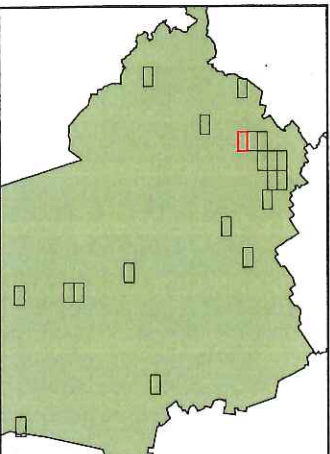


Longford South



Coordinate System: GDA 94 MGA Zone 55
 Base data from theLST, State of Tasmania
 Land Title data current as of 18/07/16
 Disclaimer: Before taking any action based on data shown on this map, it should first be verified with the relevant council.

Date: 3/09/2019



Tasmanian Planning Scheme - North Midlands Draft LPS Zones

526000

527000

528000

529000

5390000

5389000

526000

527000


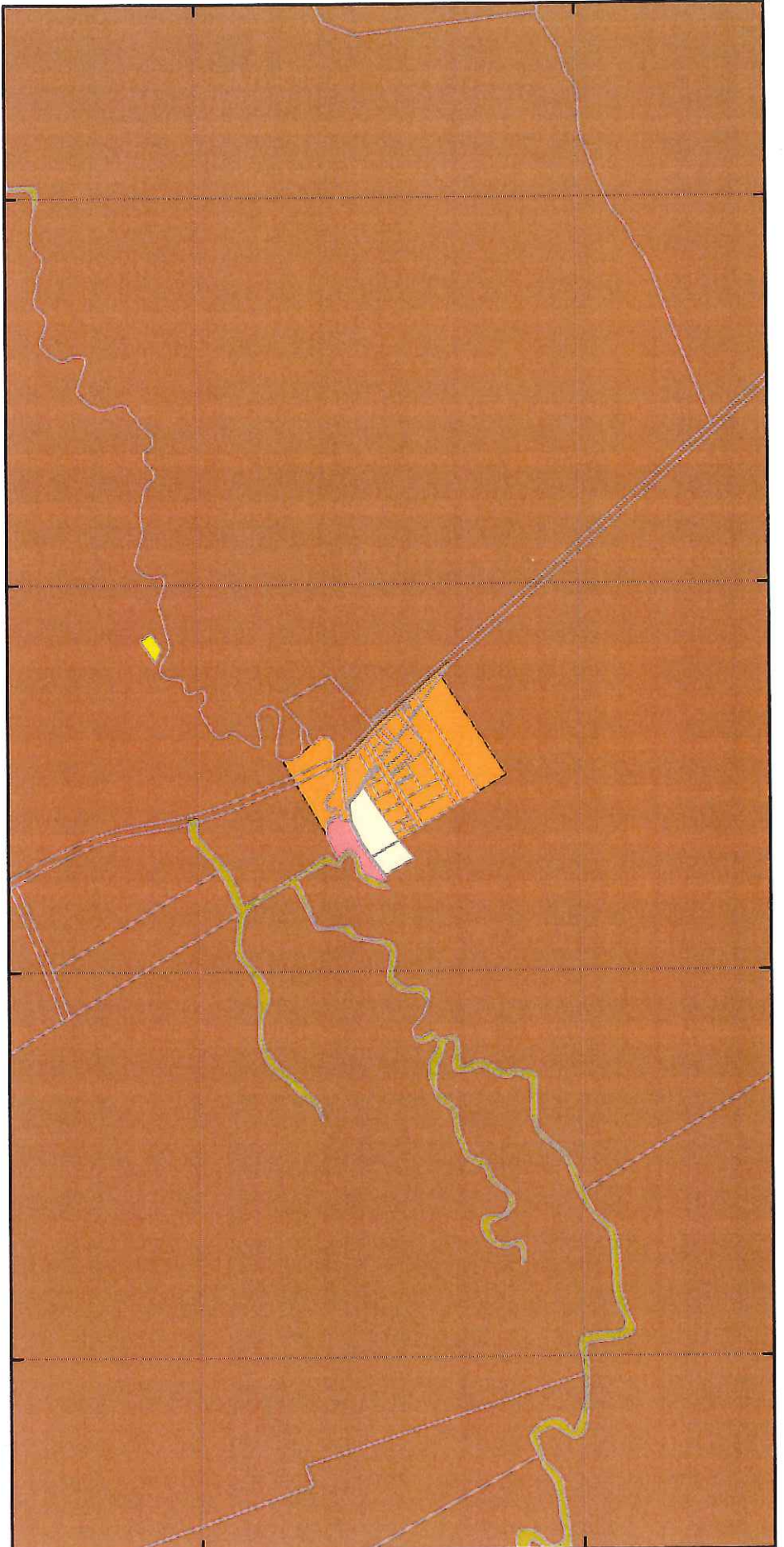
528000

529000

5390000

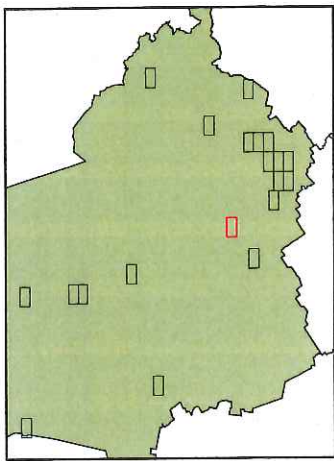
5389000

2-553



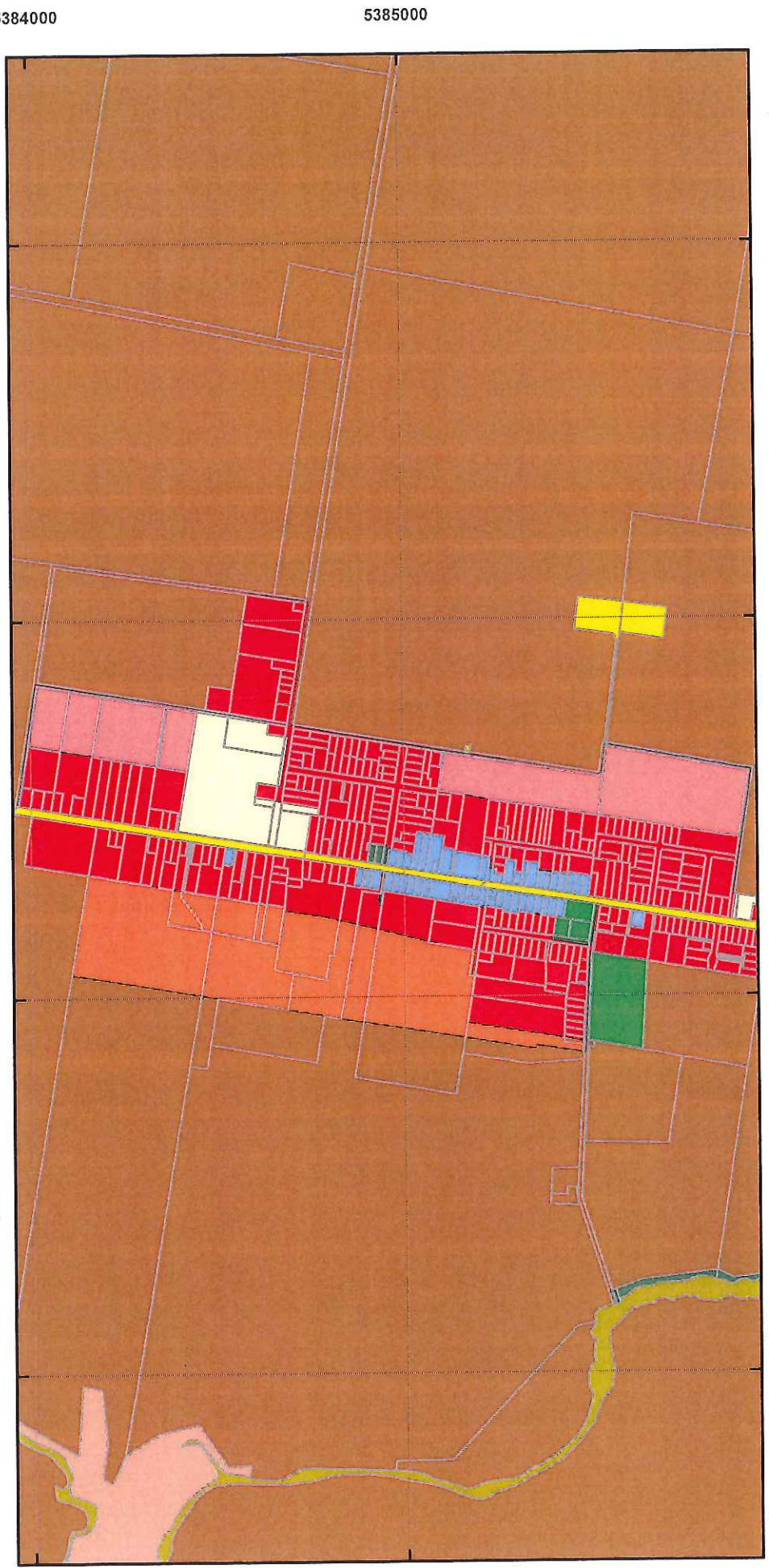
Coordinate System: GDA 94 MGA Zone 55
 Base data from theLST, State of Tasmania
 Land Title data current as of 18/07/16
 Disclaimer: Before taking any action based on data shown on this map, it should first be verified with the relevant council.

Date: 3/09/2019



Tasmanian Planning Scheme - North Midlands Draft LPS Zones

505000 506000 507000 508000



5384000 5385000 5384000 5385000

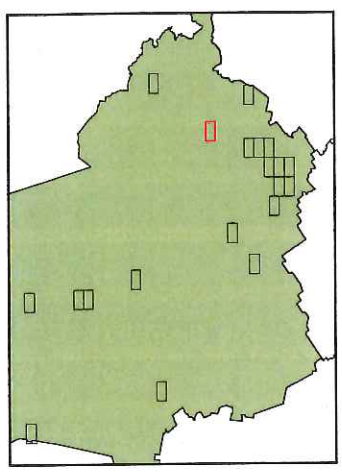
Legend			
[Red]	8.0 General Residential Zone	[Dark Green]	23.0 Environmental Management Zone
[Light Red]	10.0 Low Density Residential Zone	[Yellow]	26.0 Utilities Zone
[Light Blue]	11.0 Rural Living Zone	[Light Green]	27.0 Community Purpose Zone
[Orange]	12.0 Village Zone	[Dark Blue]	28.0 Recreation Zone
[Light Blue]	14.0 Local Business Zone	[Light Green]	29.0 Open Space Zone
[Blue]	15.0 General Business Zone	[Red]	30.0 Future Urban Zone
[Light Blue]	16.0 Light Industrial Zone	[Red]	NOR-P1.0 Particular Purpose Zone
[Dark Blue]	18.0 General Industrial	[Red]	NOR-P2.0 Particular Purpose Zone
[Light Blue]	19.0 General Industrial	[White]	Land Titles
[Light Blue]	20.0 Rural Zone	[Dashed Line]	Zone Boundaries
[Light Blue]	21.0 Agriculture Zone		
[Light Blue]	22.0 Landscape Conservation Zone		



Cressy

Coordinate System: GDA 94 MGA Zone 55
 Base data from theLIST, State of Tasmania
 Land Title data current as of 18/07/16
 Disclaimer: Before taking any action based on data shown on this map, it should first be verified with the relevant council.

Date: 3/09/2019



Tasmanian Planning Scheme - North Midlands Draft LPS Zones

558000

559000

560000

561000

562000

5374000

5375000

5374000

5375000

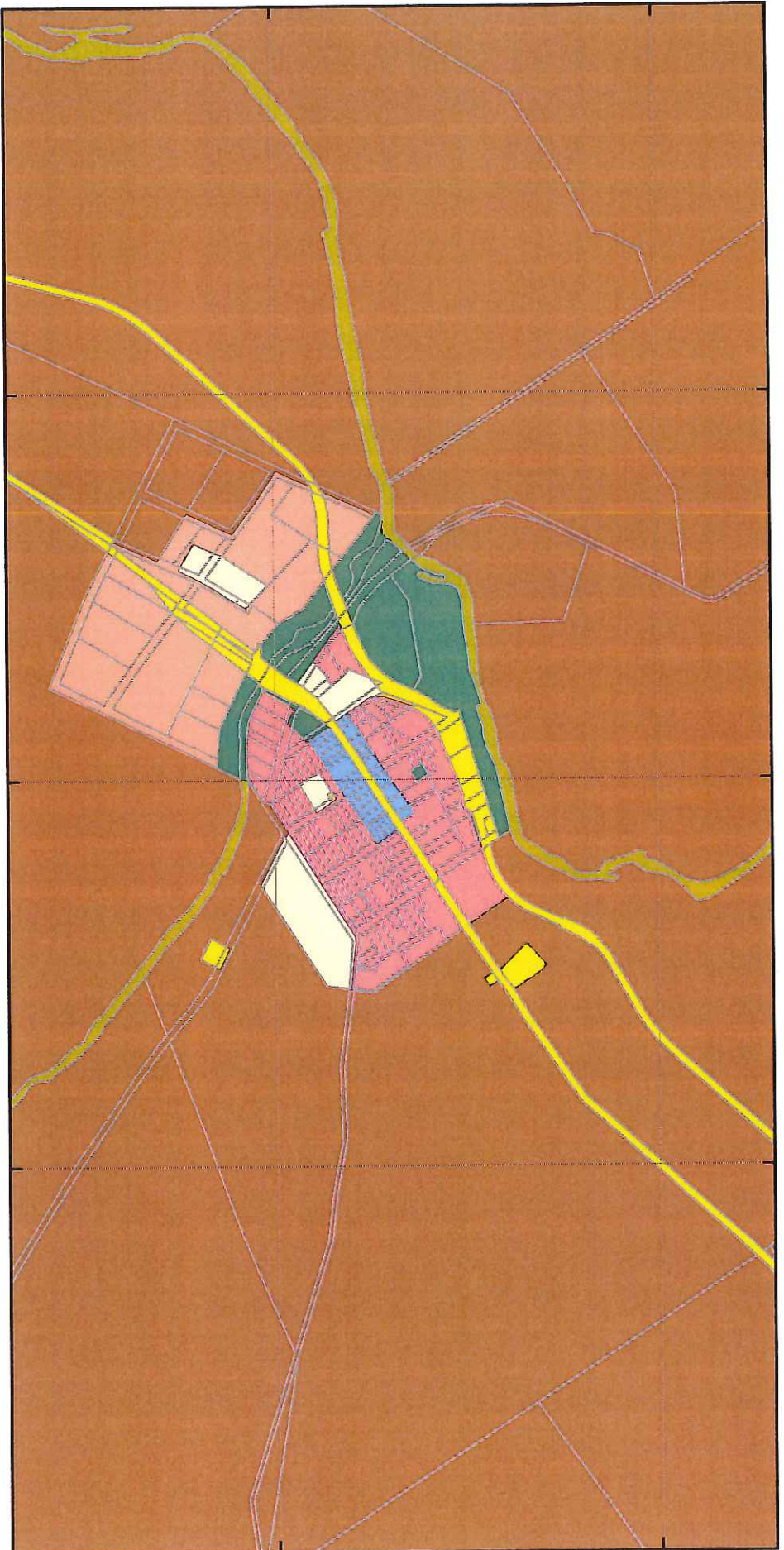
558000

559000

560000

561000

562000



Legend	
8.0 General Residential Zone	23.0 Environmental Management Zone
10.0 Low Density Residential Zone	26.0 Utilities Zone
11.0 Rural Living Zone	27.0 Community Purpose Zone
12.0 Village Zone	28.0 Recreation Zone
14.0 Local Business Zone	29.0 Open Space Zone
15.0 General Business Zone	30.0 Future Urban Zone
18.0 Light Industrial Zone	NOR-P1.0 Particular Purpose Zone
19.0 General Industrial	NOR-P2.0 Particular Purpose Zone
20.0 Rural Zone	LGA Boundary
21.0 Agriculture Zone	Land Titles
22.0 Landscape Conservation Zone	-- Zone Boundaries



Avoca

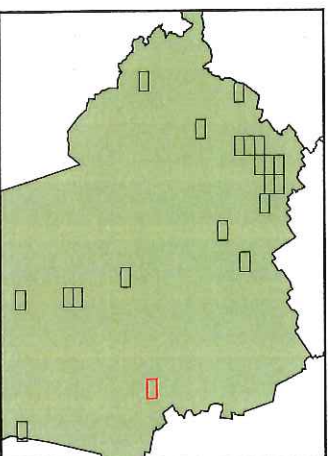
Coordinate System: GDA 94 MGA Zone 55

Base data from theLIST, State of Tasmania

Land Title data current as of 18/07/16

Disclaimer: Before taking any action based on data shown on this map, it should first be verified with the relevant council.

Date: 3/09/2019



Tasmanian Planning Scheme - North Midlands Draft LPS Zones

495000

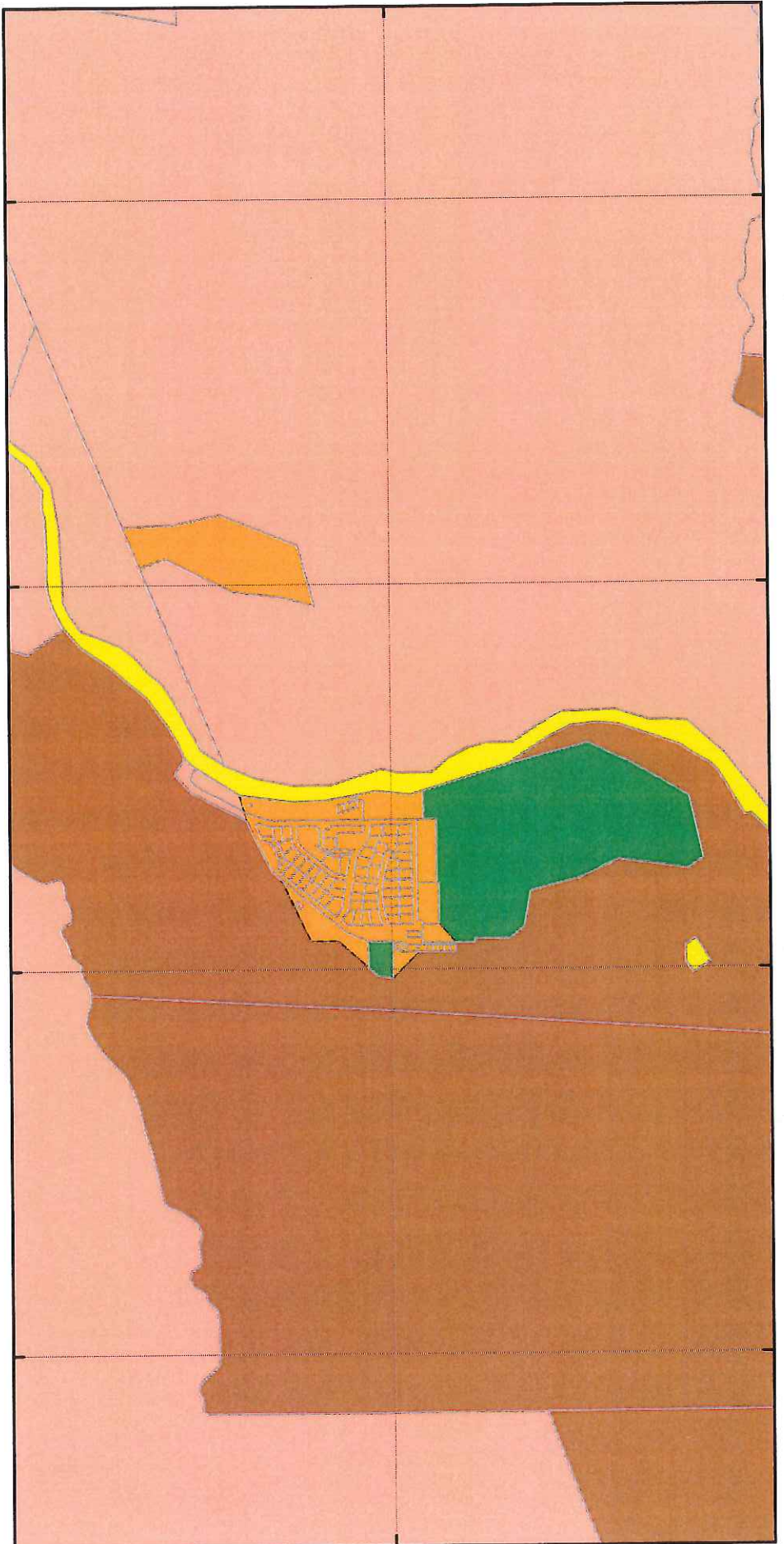
496000

497000

498000

5373000

5373000



495000

496000

497000

498000

Legend

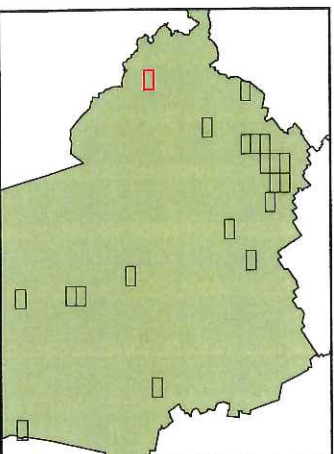
- | | |
|--|---|
| ■ 8.0 General Residential Zone | ■ 23.0 Environmental Management Zone |
| ■ 10.0 Low Density Residential Zone | ■ 26.0 Utilities Zone |
| ■ 11.0 Rural Living Zone | ■ 27.0 Community Purpose Zone |
| ■ 12.0 Village Zone | ■ 28.0 Recreation Zone |
| ■ 14.0 Local Business Zone | ■ 29.0 Open Space Zone |
| ■ 15.0 General Business Zone | ■ 30.0 Future Urban Zone |
| ■ 18.0 Light Industrial Zone | ■ NOR-P1.0 Particular Purpose Zone |
| ■ 19.0 General Industrial Zone | ■ NOR-P2.0 Particular Purpose Zone |
| ■ 20.0 Rural Zone | □ LGA Boundary |
| ■ 21.0 Agriculture Zone | □ Land Tiles |
| ■ 22.0 Landscape Conservation Zone | □ Zone Boundaries |

Poatina



Coordinate System: GDA 94 MGA Zone 55
 Base data from theLIST, State of Tasmania
 Land Title data current as of 18/07/16
 Disclaimer: Before taking any action based on data shown on this map, it should first be verified with the relevant council.

Date: 3/09/2019



Tasmanian Planning Scheme - North Midlands Draft LPS Zones

535000

536000

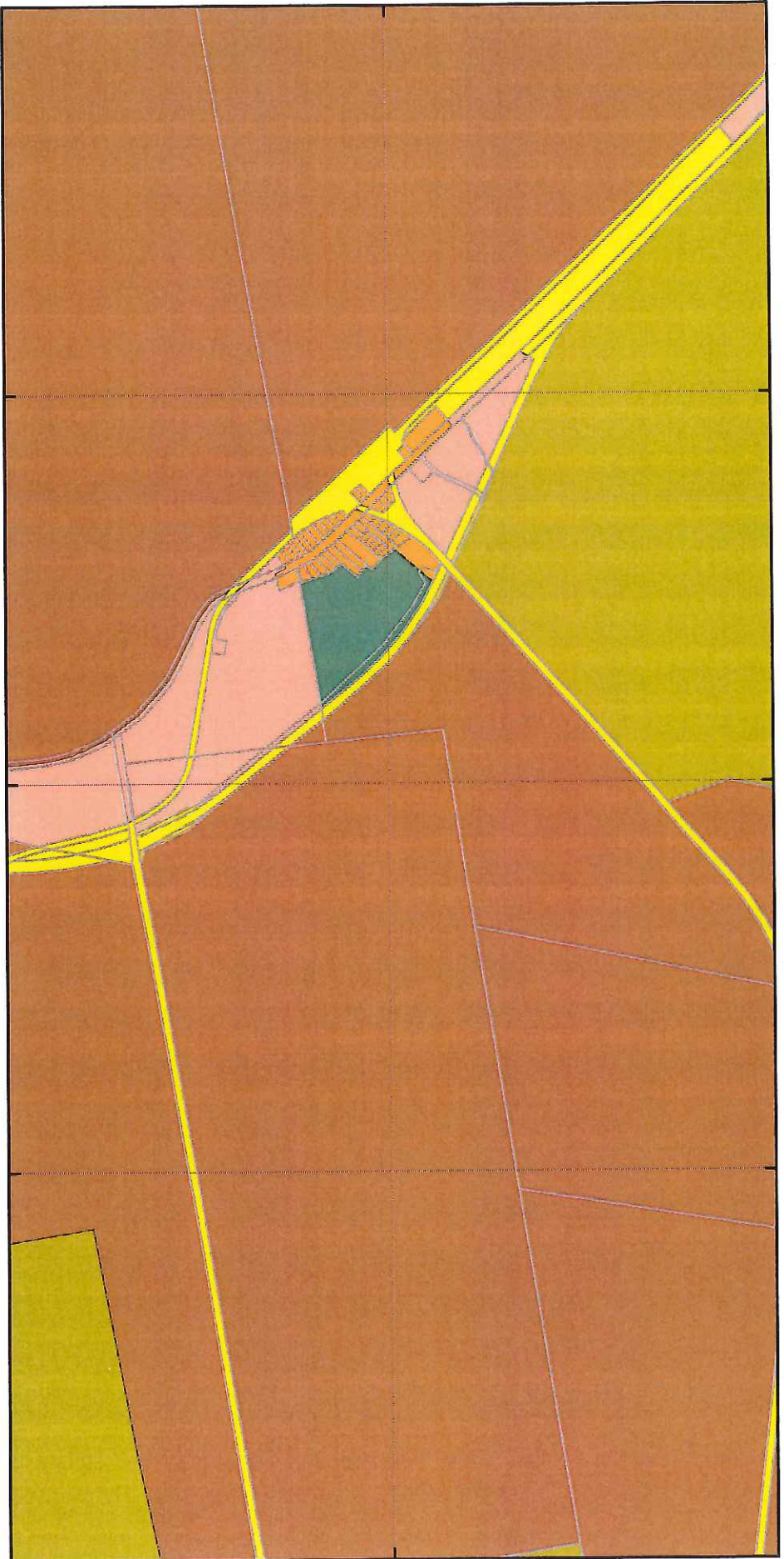
537000

538000

539000

5369000

5369000



535000

536000

537000

538000

539000

Legend

- 8.0 General Residential Zone
- 10.0 Low Density Residential Zone
- 11.0 Rural Living Zone
- 12.0 Village Zone
- 14.0 Local Business Zone
- 15.0 General Business Zone
- 18.0 Light Industrial Zone
- 19.0 General Industrial Zone
- 20.0 Rural Zone
- 21.0 Agriculture Zone
- 22.0 Landscape Conservation Zone
- 23.0 Environmental Management Zone
- 26.0 Utilities Zone
- 27.0 Community Purpose Zone
- 28.0 Recreation Zone
- 29.0 Open Space Zone
- 30.0 Future Urban Zone
- NOR-P1.0 Particular Purpose Zone
- NOR-P2.0 Particular Purpose Zone
- LGA Boundary
- Land Titles
- Zone Boundaries

Conara



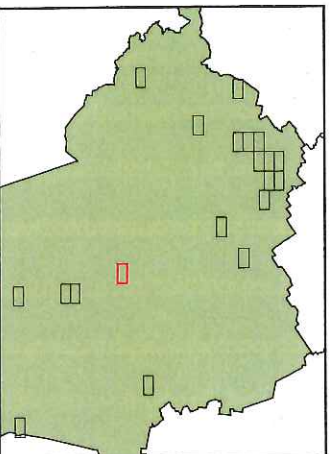
Coordinate System: GDA 94 MGA Zone 55

Base data from theLIST, State of Tasmania

Land Title data current as of 18/07/16

Disclaimer: Before taking any action based on data shown on this map, it should first be verified with the relevant council.

Date: 3/09/2019



Tasmanian Planning Scheme - North Midlands Draft LPS Zones

539000

540000

541000

542000

543000

5359000

5359000

5358000

5358000

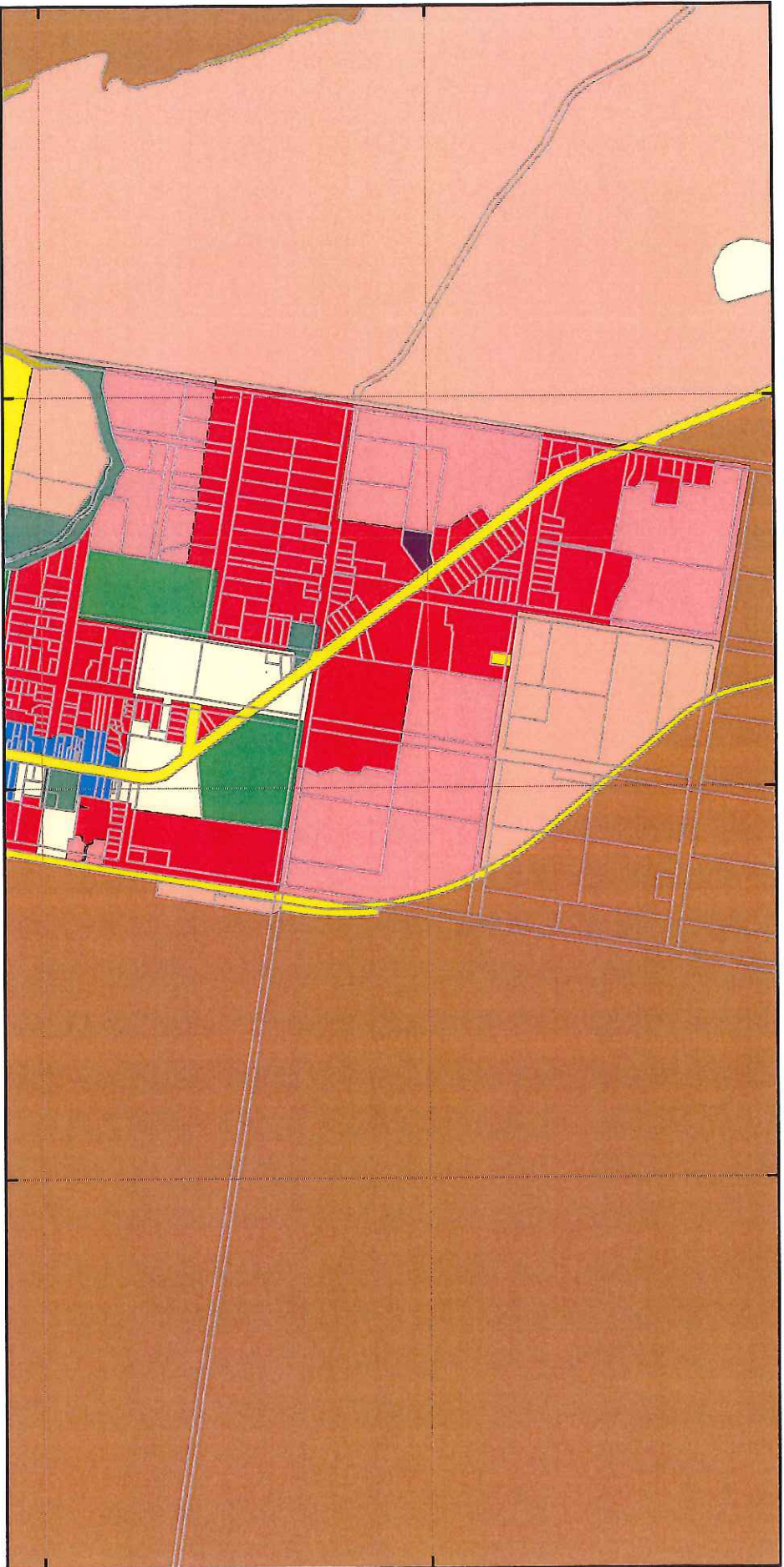
539000

540000

541000

542000

543000



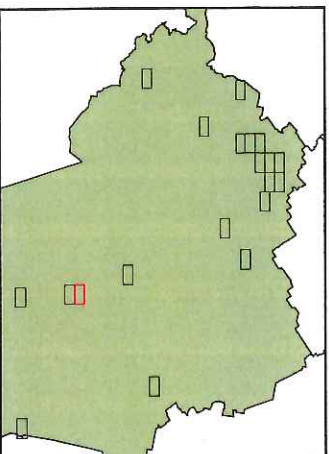
Legend	
8.0 General Residential Zone	23.0 Environmental Management Zone
10.0 Low Density Residential Zone	26.0 Utilities Zone
11.0 Rural Living Zone	27.0 Community Purpose Zone
12.0 Village Zone	28.0 Recreation Zone
14.0 Local Business Zone	29.0 Open Space Zone
15.0 General Business Zone	30.0 Future Urban Zone
18.0 Light Industrial Zone	NOR-P1.0 Particular Purpose Zone
19.0 General Industrial	NOR-P2.0 Particular Purpose Zone
20.0 Rural Zone	LGA Boundary
21.0 Agriculture Zone	Land Titles
22.0 Landscape Conservation Zone	-- Zone Boundaries

Campbell Town North



Coordinate System: GDA 94 MGA Zone 55
 Base data from theLST, State of Tasmania
 Land Title data current as of 18/07/16
 Disclaimer: Before taking any action based on data shown on this map, it should first be verified with the relevant council.

Date: 3/09/2019



Tasmanian Planning Scheme - North Midlands Draft LPS Zones

539000

540000

541000

542000

543000

5357000

5357000

5356000

5356000

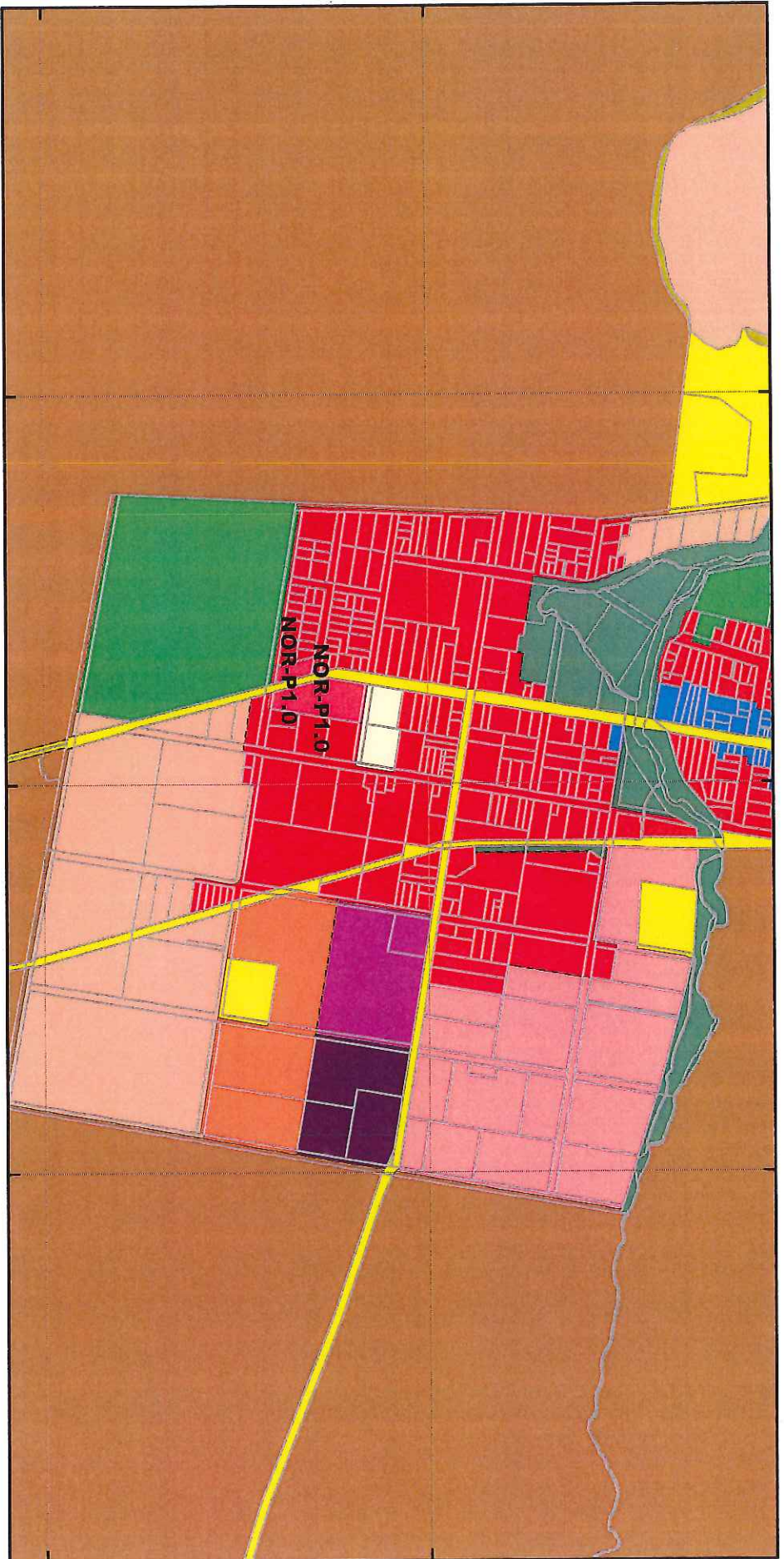
539000

540000

541000

542000

543000



Legend	
8.0 General Residential Zone	23.0 Environmental Management Zone
10.0 Low Density Residential Zone	26.0 Utilities Zone
11.0 Rural Living Zone	27.0 Community Purpose Zone
12.0 Village Zone	28.0 Recreation Zone
14.0 Local Business Zone	29.0 Open Space Zone
15.0 General Business Zone	30.0 Future Urban Zone
18.0 Light Industrial Zone	NOR-P1.0 Particular Purpose Zone
19.0 General Industrial Zone	NOR-P2.0 Particular Purpose Zone
20.0 Rural Zone	IGA Boundary
21.0 Agriculture Zone	Land Titles
22.0 Landscape Conservation Zone	Zone Boundaries

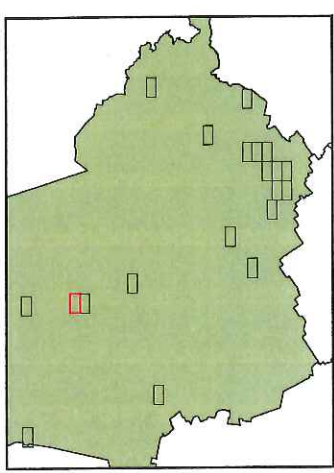


Campbell Town South

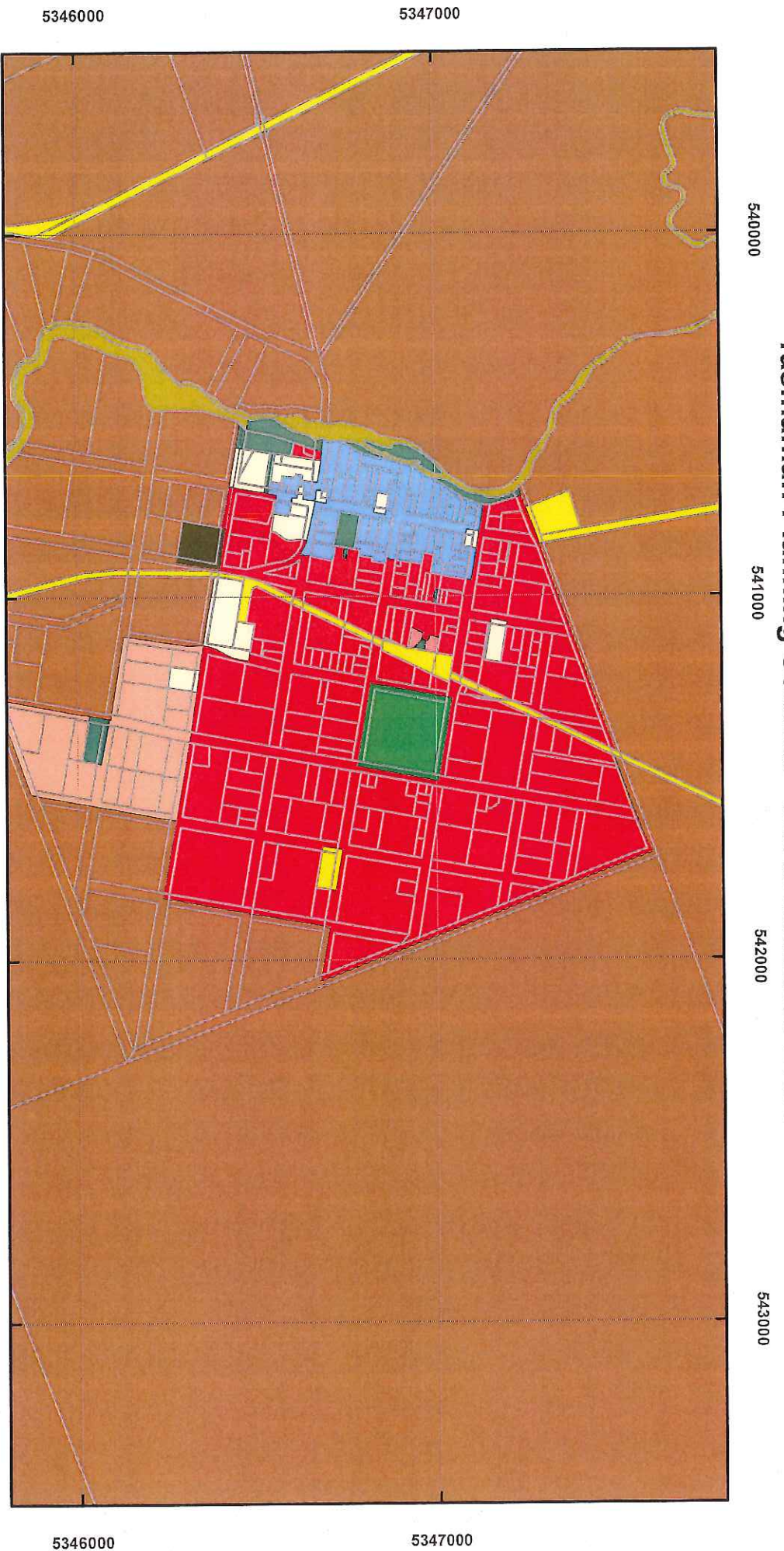


Coordinate System: GDA 94 MGA Zone 55
 Base data from theLIST, State of Tasmania
 Land Title data current as of 18/07/16
 Disclaimer: Before taking any action based on data shown on this map, it should first be verified with the relevant council.

Date: 3/09/2019



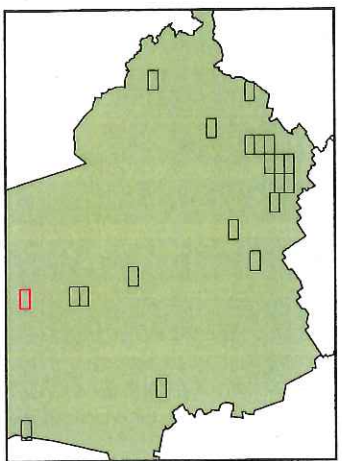
Tasmanian Planning Scheme - North Midlands Draft LPS Zones



Legend	
8.0 General Residential Zone	23.0 Environmental Management Zone
10.0 Low Density Residential Zone	26.0 Utilities Zone
11.0 Rural Living Zone	27.0 Community Purpose Zone
12.0 Village Zone	28.0 Recreation Zone
14.0 Local Business Zone	29.0 Open Space Zone
15.0 General Business Zone	30.0 Future Urban Zone
18.0 Light Industrial Zone	NOR-P1.0 Particular Purpose Zone
19.0 General Industrial Zone	NOR-P2.0 Particular Purpose Zone
20.0 Rural Zone	Land Boundary
21.0 Agriculture Zone	Land Tiles
22.0 Landscape Conservation Zone	-- Zone Boundaries



Coordinate System: GDA 94 MGA Zone 55
 Base data from theLIST, State of Tasmania
 Land Title data current as of 18/07/16
 Disclaimer: Before taking any action based on data shown on this map, it should first be verified with the relevant council.
 Date: 3/09/2019



Tasmanian Planning Scheme - North Midlands Draft LPS Zones

567000

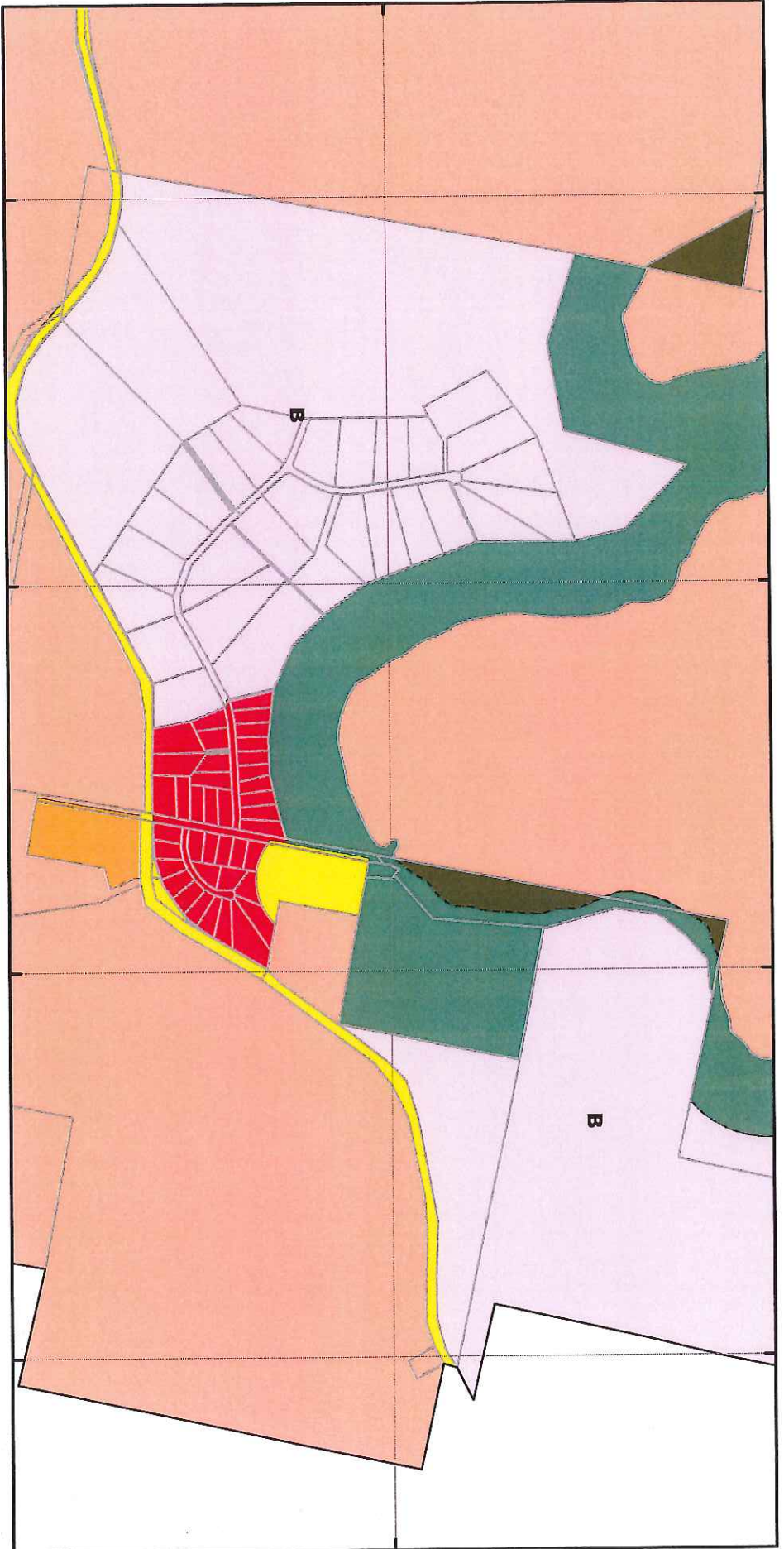
568000

569000

570000

5347000

5347000



567000

568000

569000

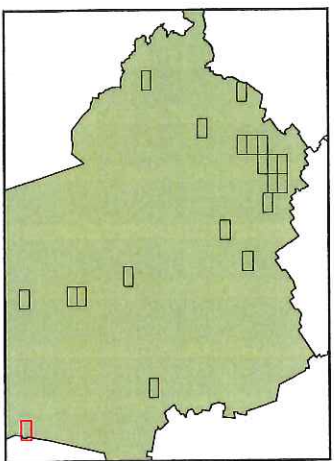
570000

Legend	
8.0 General Residential Zone	23.0 Environmental Management Zone
10.0 Low Density Residential Zone	26.0 Utilities Zone
11.0 Rural Living Zone	27.0 Community Purpose Zone
12.0 Village Zone	28.0 Recreation Zone
14.0 Local Business Zone	29.0 Open Space Zone
15.0 General Business Zone	30.0 Future Urban Zone
18.0 Light Industrial Zone	NOR-P1.0 Particular Purpose Zone
19.0 General Industrial Zone	NOR-P2.0 Particular Purpose Zone
20.0 Rural Zone	UGA Boundary
21.0 Agriculture Zone	Land Titles
22.0 Landscape Conservation Zone	-- Zone Boundaries

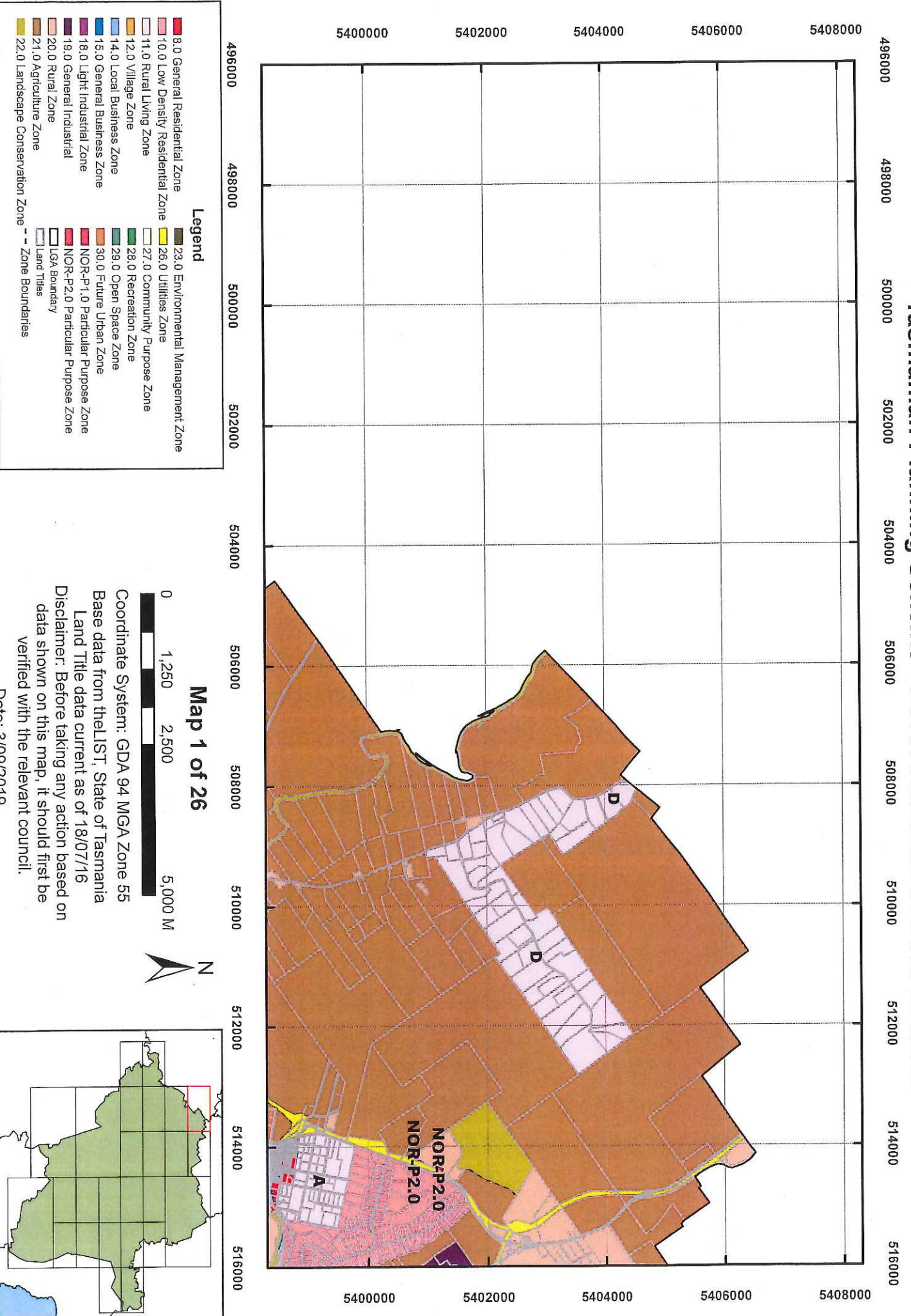
Kalangadoo



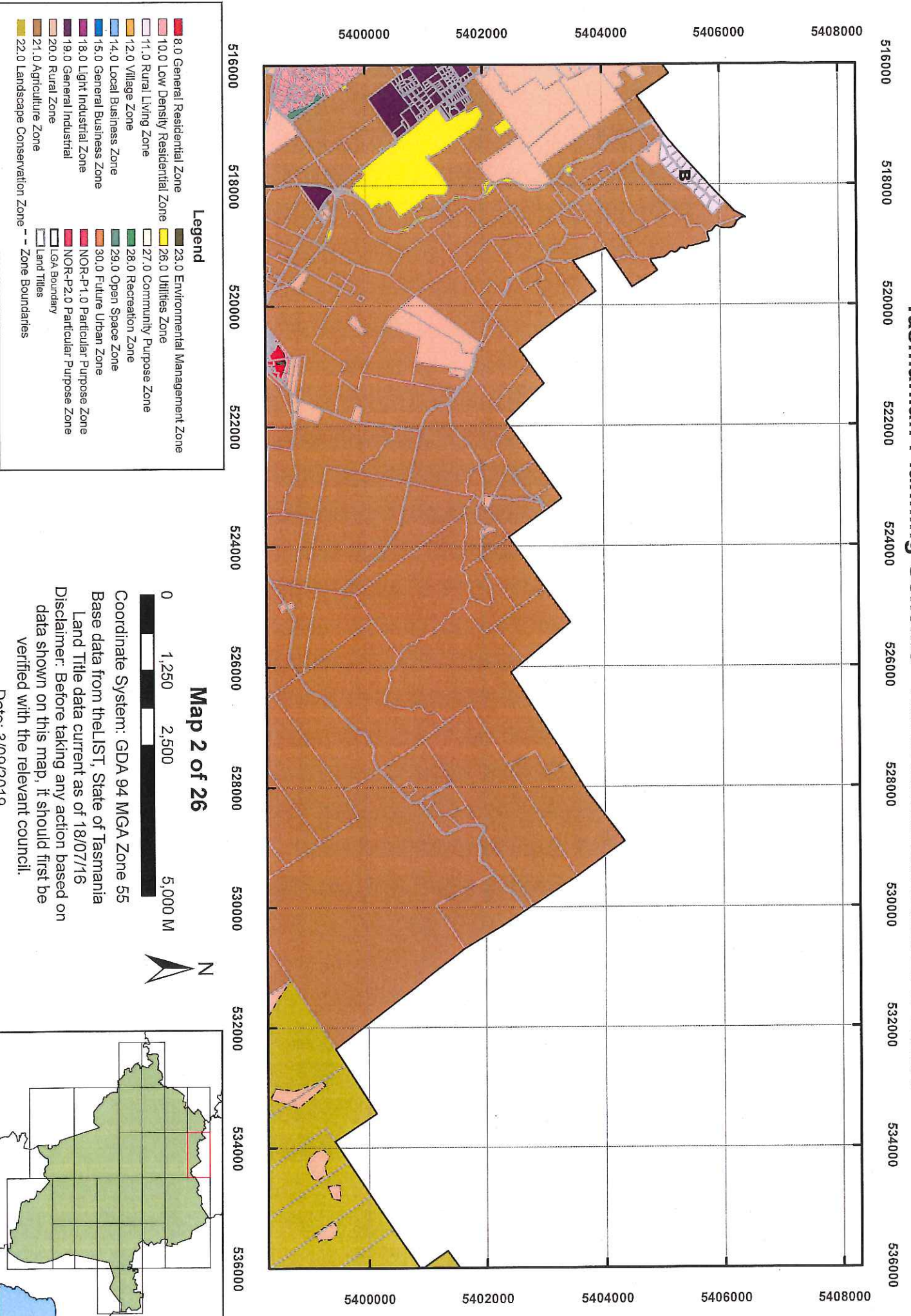
Coordinate System: GDA 94 MGA Zone 55
 Base data from theLIST, State of Tasmania
 Land Title data current as of 18/07/16
 Disclaimer: Before taking any action based on
 data shown on this map, it should first be
 verified with the relevant council.
 Date: 3/09/2019



Tasmanian Planning Scheme - North Midlands Draft LPS Zones



Tasmanian Planning Scheme - North Midlands Draft LPS Zones



516000 518000 520000 522000 524000 526000 528000 530000 532000 534000 536000

5400000 5402000 5404000 5406000 5408000

516000 518000 520000 522000 524000 526000 528000 530000 532000 534000 536000

5400000 5402000 5404000 5406000 5408000

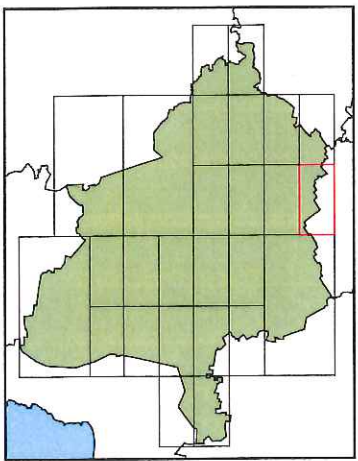
- Legend**
- 8.0 General Residential Zone
 - 10.0 Low Density Residential Zone
 - 11.0 Rural Living Zone
 - 12.0 Village Zone
 - 14.0 Local Business Zone
 - 15.0 General Business Zone
 - 18.0 Light Industrial Zone
 - 19.0 General Industrial Zone
 - 20.0 Rural Zone
 - 21.0 Agriculture Zone
 - 22.0 Landscape Conservation Zone
 - 23.0 Environmental Management Zone
 - 26.0 Utilities Zone
 - 27.0 Community Purpose Zone
 - 28.0 Recreation Zone
 - 29.0 Open Space Zone
 - 30.0 Future Urban Zone
 - NOR-P1.0 Particular Purpose Zone
 - NOR-P2.0 Particular Purpose Zone
 - LGA Boundary
 - Land Titles
 - Zone Boundaries



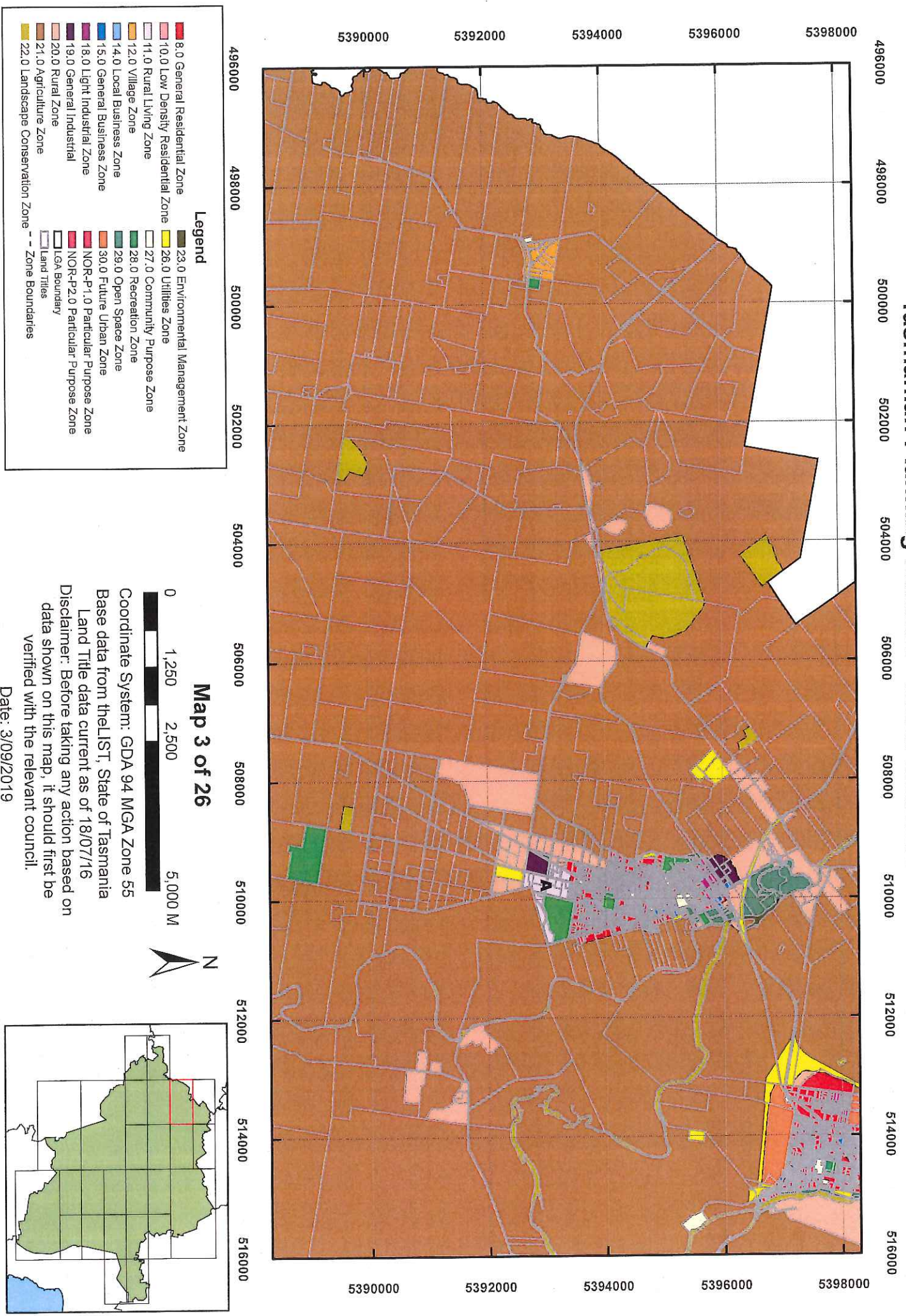
Map 2 of 26



Coordinate System: GDA 94 MGA Zone 55
 Base data from theLIST, State of Tasmania
 Land Title data current as of 18/07/16
 Disclaimer: Before taking any action based on data shown on this map, it should first be verified with the relevant council.
 Date: 3/09/2019



Tasmanian Planning Scheme - North Midlands Draft LPS Zones

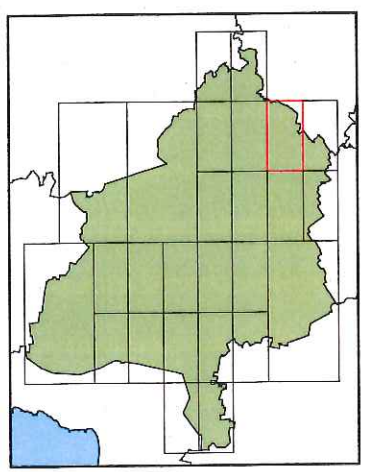


Legend	
8.0 General Residential Zone	23.0 Environmental Management Zone
10.0 Low Density Residential Zone	26.0 Utilities Zone
11.0 Rural Living Zone	27.0 Community Purpose Zone
12.0 Village Zone	28.0 Recreation Zone
14.0 Local Business Zone	29.0 Open Space Zone
15.0 General Business Zone	30.0 Future Urban Zone
18.0 Light Industrial Zone	NOR-P1.0 Particular Purpose Zone
19.0 General Industrial	NOR-P2.0 Particular Purpose Zone
20.0 Rural Zone	LGA Boundary
21.0 Agriculture Zone	Land Titles
22.0 Landscape Conservation Zone	- - Zone Boundaries

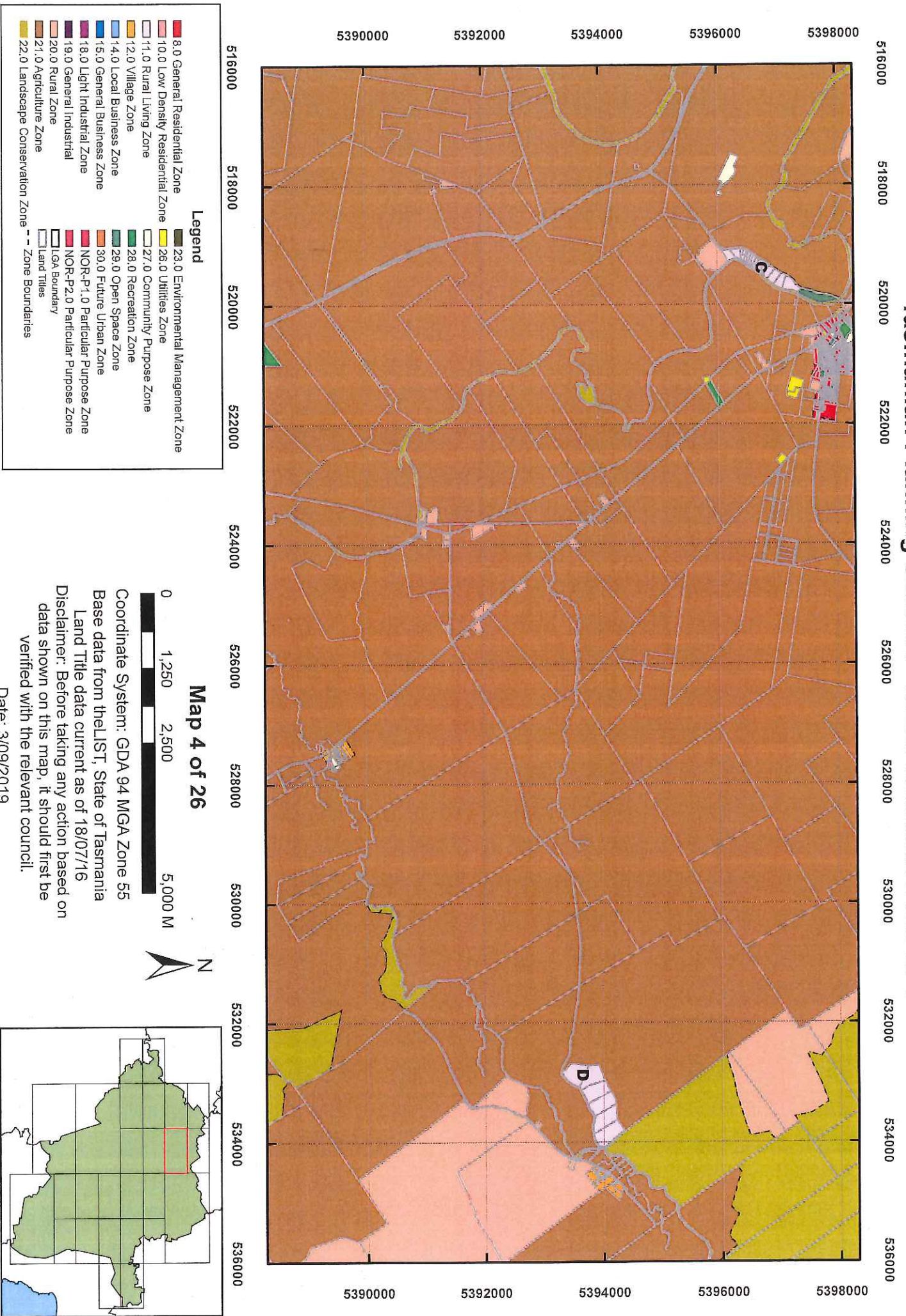


Map 3 of 26

Coordinate System: GDA 94 MGA Zone 55
 Base data from the LST, State of Tasmania
 Land Title data current as of 18/07/16
 Disclaimer: Before taking any action based on data shown on this map, it should first be verified with the relevant council.
 Date: 3/09/2019



Tasmanian Planning Scheme - North Midlands Draft LPS Zones



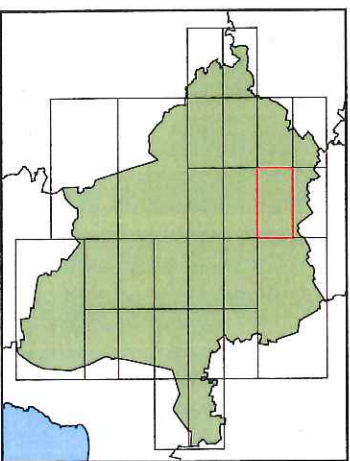
516000 518000 520000 522000 524000 526000 528000 530000 532000 534000 536000

5390000 5392000 5394000 5396000 5398000

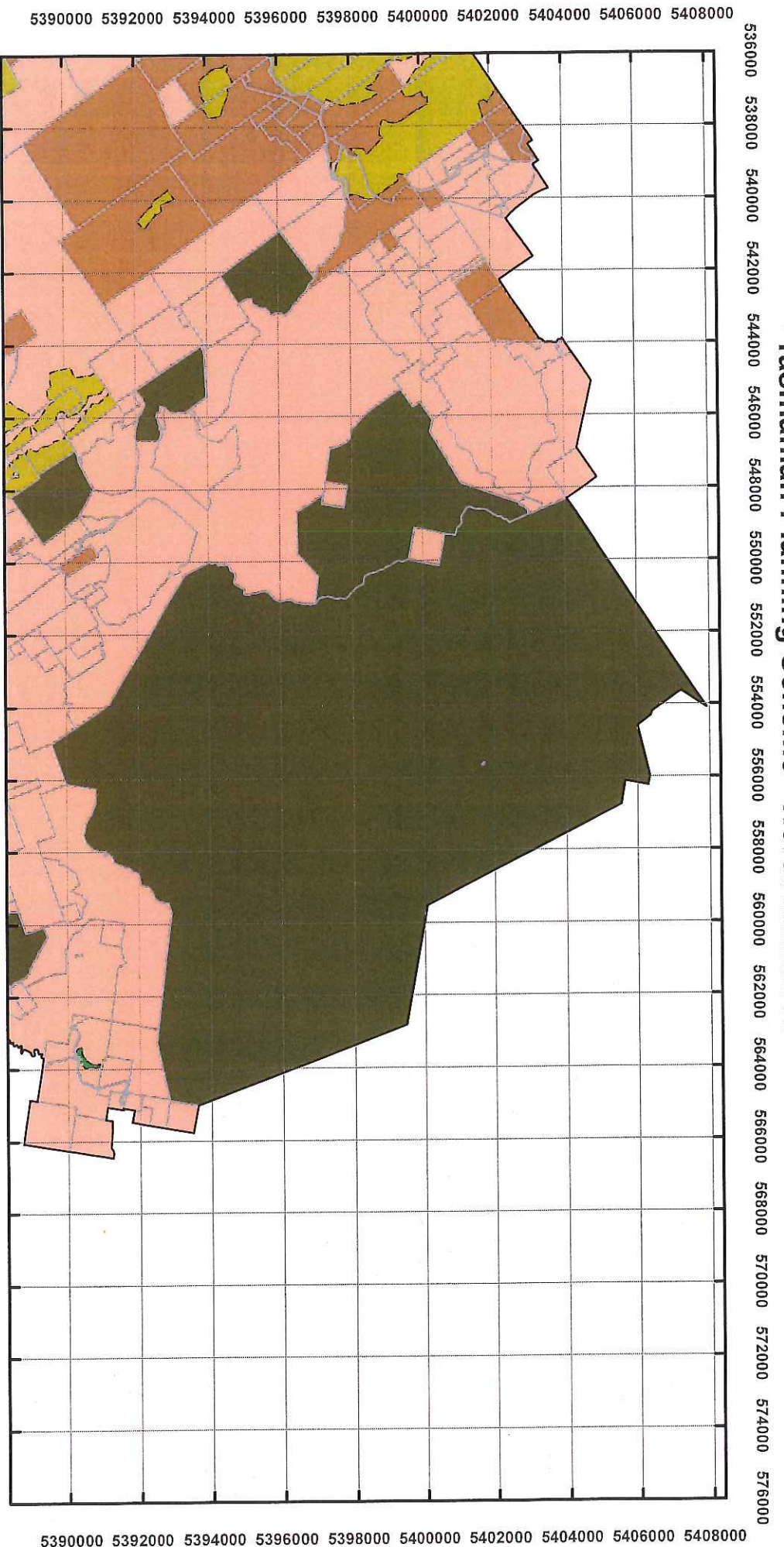
Legend	
8.0 General Residential Zone	23.0 Environmental Management Zone
10.0 Low Density Residential Zone	26.0 Utilities Zone
11.0 Rural Living Zone	27.0 Community Purpose Zone
12.0 Village Zone	28.0 Recreation Zone
14.0 Local Business Zone	29.0 Open Space Zone
15.0 General Business Zone	30.0 Future Urban Zone
18.0 Light Industrial Zone	NOR-P1.0 Particular Purpose Zone
19.0 General Industrial Zone	NOR-P2.0 Particular Purpose Zone
20.0 Rural Zone	LGA Boundary
21.0 Agriculture Zone	Land Titles
22.0 Landscape Conservation Zone	-- Zone Boundaries



Coordinate System: GDA 94 MGA Zone 55
 Base data from theLIST, State of Tasmania
 Land Title data current as of 18/07/16
 Disclaimer: Before taking any action based on data shown on this map, it should first be verified with the relevant council.
 Date: 3/09/2019



Tasmanian Planning Scheme - North Midlands Draft LPS Zones

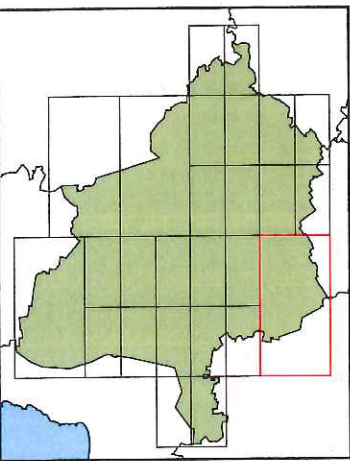


Legend	
8.0 General Residential Zone	23.0 Environmental Management Zone
10.0 Low Density Residential Zone	26.0 Utilities Zone
11.0 Rural Living Zone	27.0 Community Purpose Zone
12.0 Village Zone	28.0 Recreation Zone
14.0 Local Business Zone	29.0 Open Space Zone
15.0 General Business Zone	30.0 Future Urban Zone
18.0 Light Industrial Zone	NOR-P-1.0 Particular Purpose Zone
19.0 General Industrial Zone	NOR-P-2.0 Particular Purpose Zone
20.0 Rural Zone	Land Titles
21.0 Agriculture Zone	LGA Boundary
22.0 Landscape Conservation Zone	Zone Boundaries

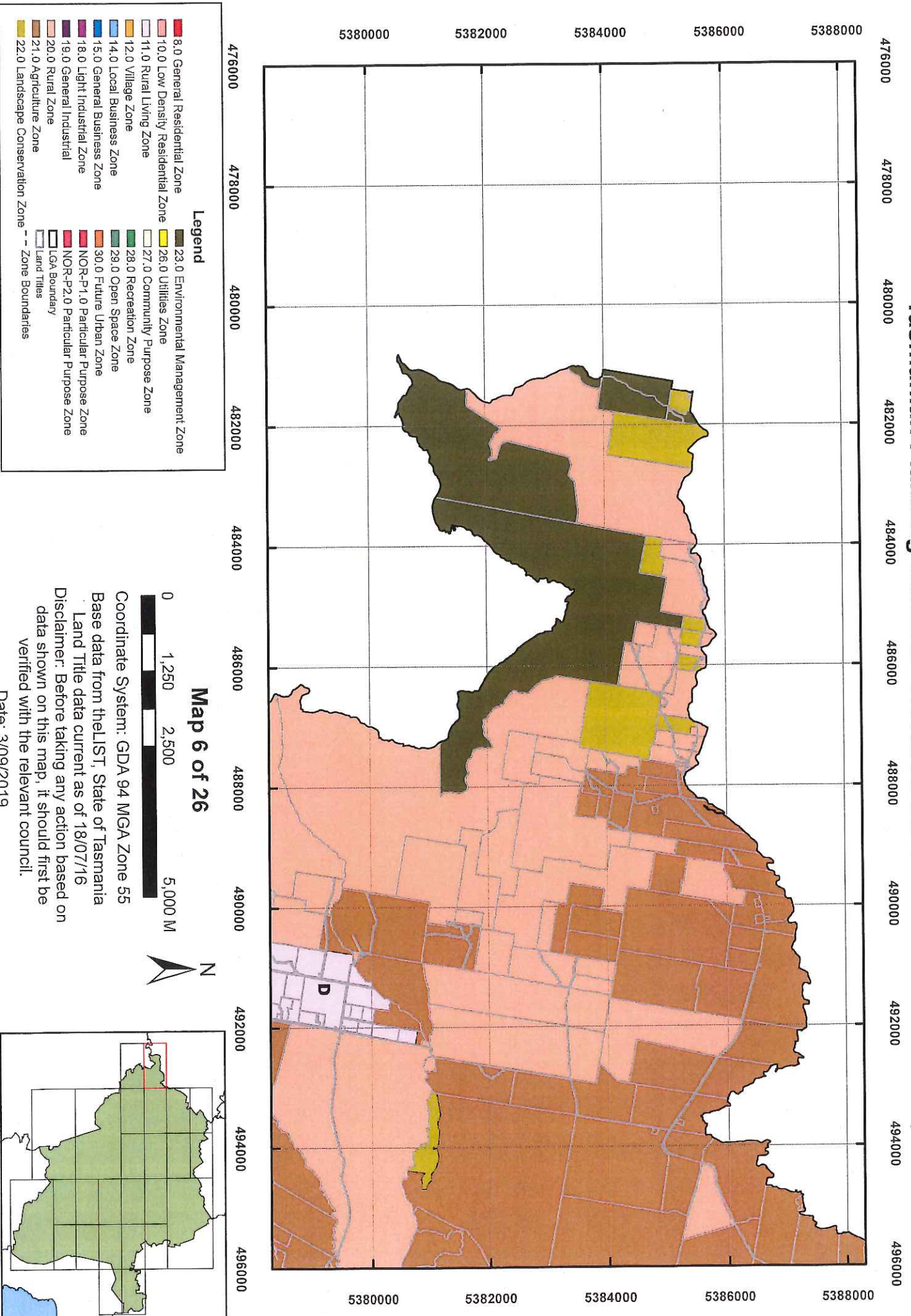


Map 5 of 26

Coordinate System: GDA 94 MGA Zone 55
 Base data from theLIST, State of Tasmania
 Land Title data current as of 18/07/16
 Disclaimer: Before taking any action based on data shown on this map, it should first be verified with the relevant council.
 Date: 3/09/2019



Tasmanian Planning Scheme - North Midlands Draft LPS Zones

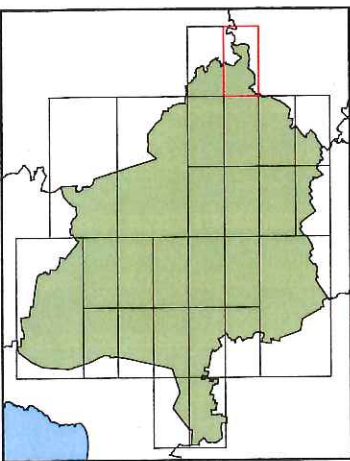


Legend	
8.0 General Residential Zone	23.0 Environmental Management Zone
10.0 Low Density Residential Zone	26.0 Utilities Zone
11.0 Rural Living Zone	27.0 Community Purpose Zone
12.0 Village Zone	28.0 Recreation Zone
14.0 Local Business Zone	29.0 Open Space Zone
15.0 General Business Zone	30.0 Future Urban Zone
18.0 Light Industrial Zone	NOR-P1.0 Particular Purpose Zone
19.0 General Industrial Zone	NOR-P2.0 Particular Purpose Zone
20.0 Rural Zone	LGA Boundary
21.0 Agriculture Zone	Land Titles
22.0 Landscape Conservation Zone	-- Zone Boundaries

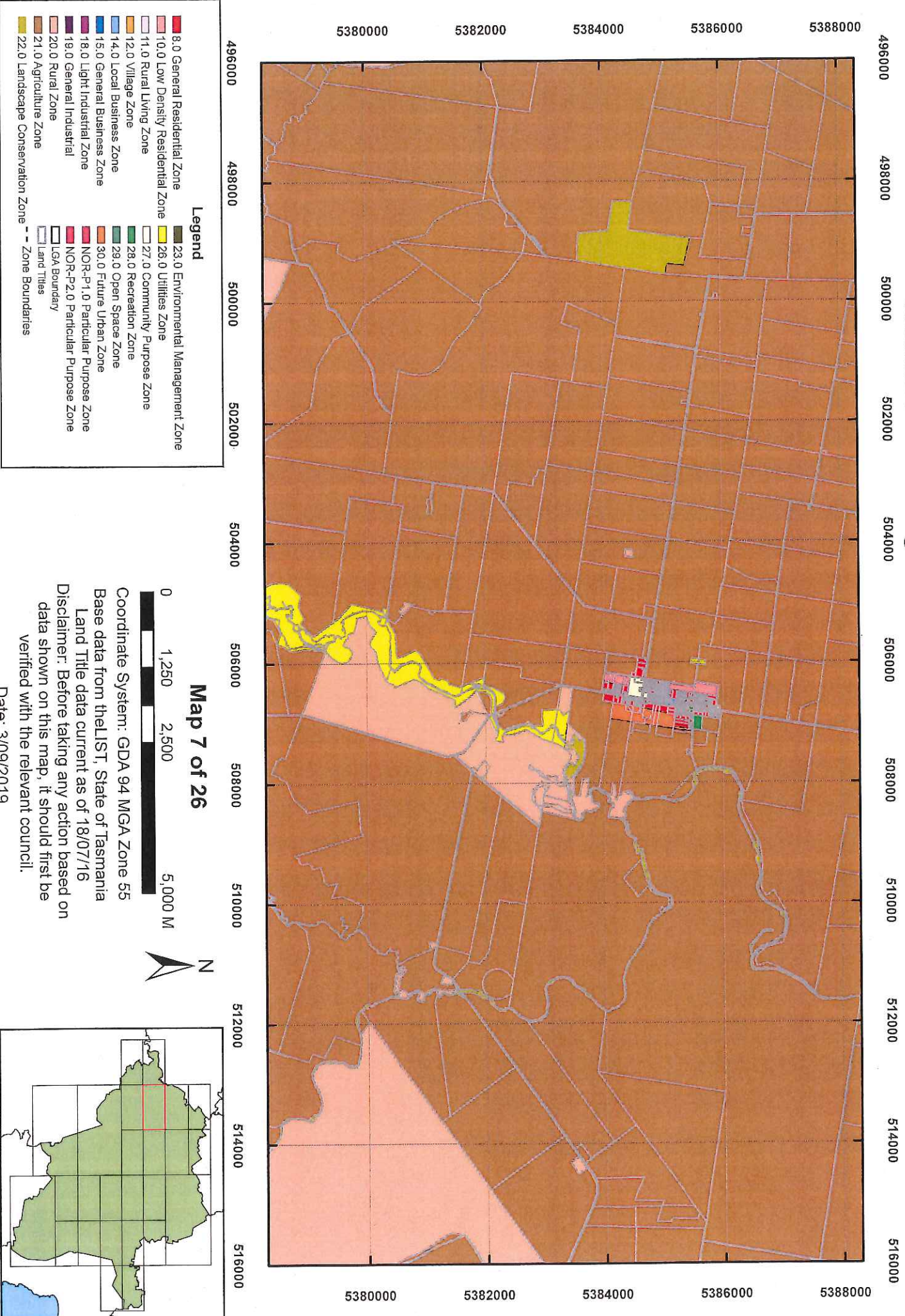


Map 6 of 26

Coordinate System: GDA 94 MGA Zone 55
 Base data from theLIST, State of Tasmania
 Land Title data current as of 18/07/16
 Disclaimer: Before taking any action based on data shown on this map, it should first be verified with the relevant council.
 Date: 3/09/2019



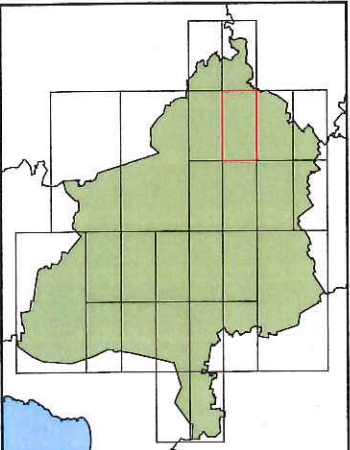
Tasmanian Planning Scheme - North Midlands Draft LPS Zones



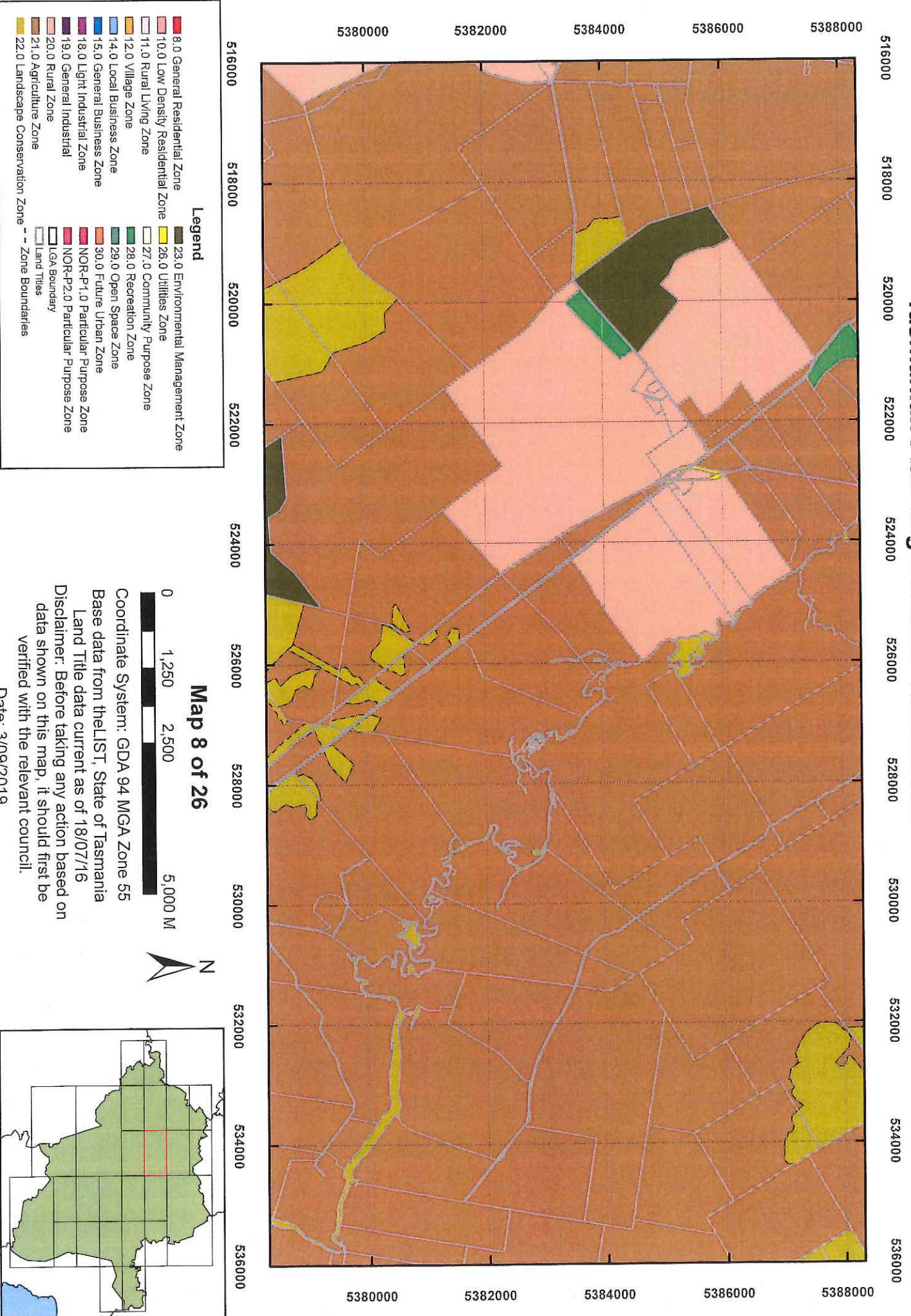
Map 7 of 26



Coordinate System: GDA 94 MGA Zone 55
 Base data from theLST, State of Tasmania
 Land Title data current as of 18/07/16
 Disclaimer: Before taking any action based on data shown on this map, it should first be verified with the relevant council.
 Date: 3/09/2019



Tasmanian Planning Scheme - North Midlands Draft LPS Zones

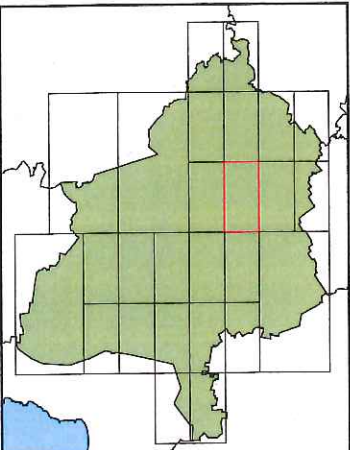


Legend	
8.0 General Residential Zone	23.0 Environmental Management Zone
10.0 Low Density Residential Zone	26.0 Utilities Zone
11.0 Rural Living Zone	27.0 Community Purpose Zone
12.0 Village Zone	28.0 Recreation Zone
14.0 Local Business Zone	29.0 Open Space Zone
15.0 General Business Zone	30.0 Future Urban Zone
18.0 Light Industrial Zone	NOR-P1.0 Particular Purpose Zone
19.0 General Industrial Zone	NOR-P2.0 Particular Purpose Zone
20.0 Rural Zone	LGA Boundary
21.0 Agriculture Zone	Land Titles
22.0 Landscape Conservation Zone	-- Zone Boundaries

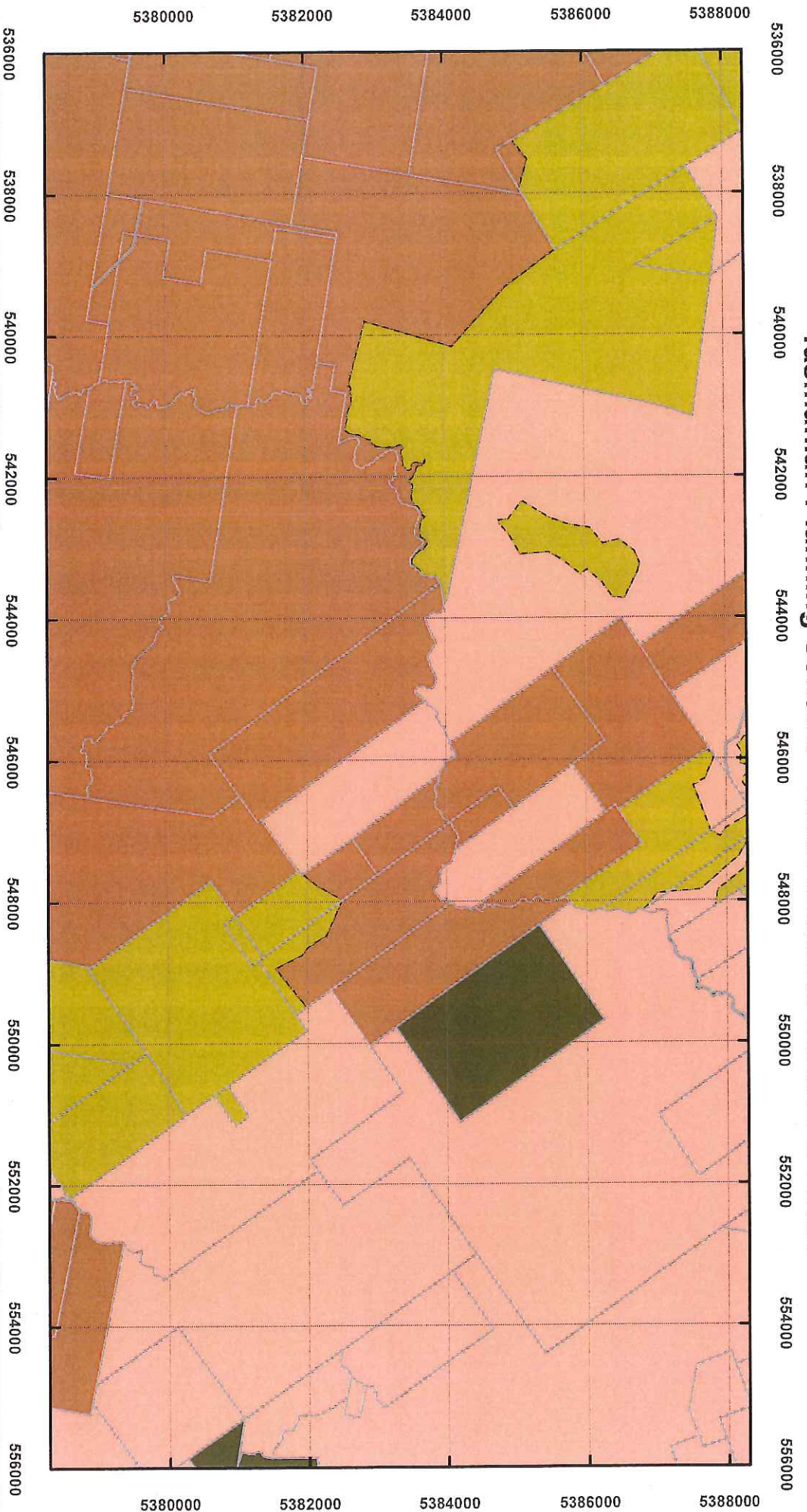
Map 8 of 26



Coordinate System: GDA 94 MGA Zone 55
 Base data from theLIST, State of Tasmania
 Land Title data current as of 18/07/16
 Disclaimer: Before taking any action based on data shown on this map, it should first be verified with the relevant council.
 Date: 3/09/2019



Tasmanian Planning Scheme - North Midlands Draft LPS Zones

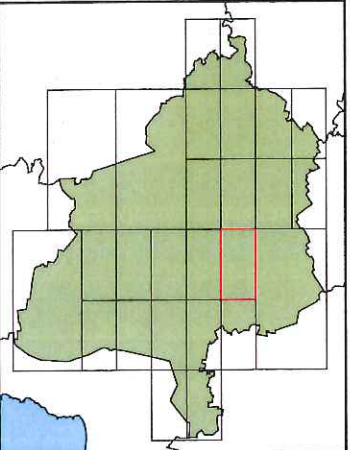


Legend	
8.0 General Residential Zone	23.0 Environmental Management Zone
10.0 Low Density Residential Zone	26.0 Utilities Zone
11.0 Rural Living Zone	27.0 Community Purpose Zone
12.0 Village Zone	28.0 Recreation Zone
14.0 Local Business Zone	29.0 Open Space Zone
15.0 General Business Zone	30.0 Future Urban Zone
18.0 Light Industrial Zone	NOR-P1.0 Particular Purpose Zone
19.0 General Industrial Zone	NOR-P2.0 Particular Purpose Zone
20.0 Rural Zone	LGA Boundary
21.0 Agriculture Zone	Land Titles
22.0 Landscape Conservation Zone	Zone Boundaries

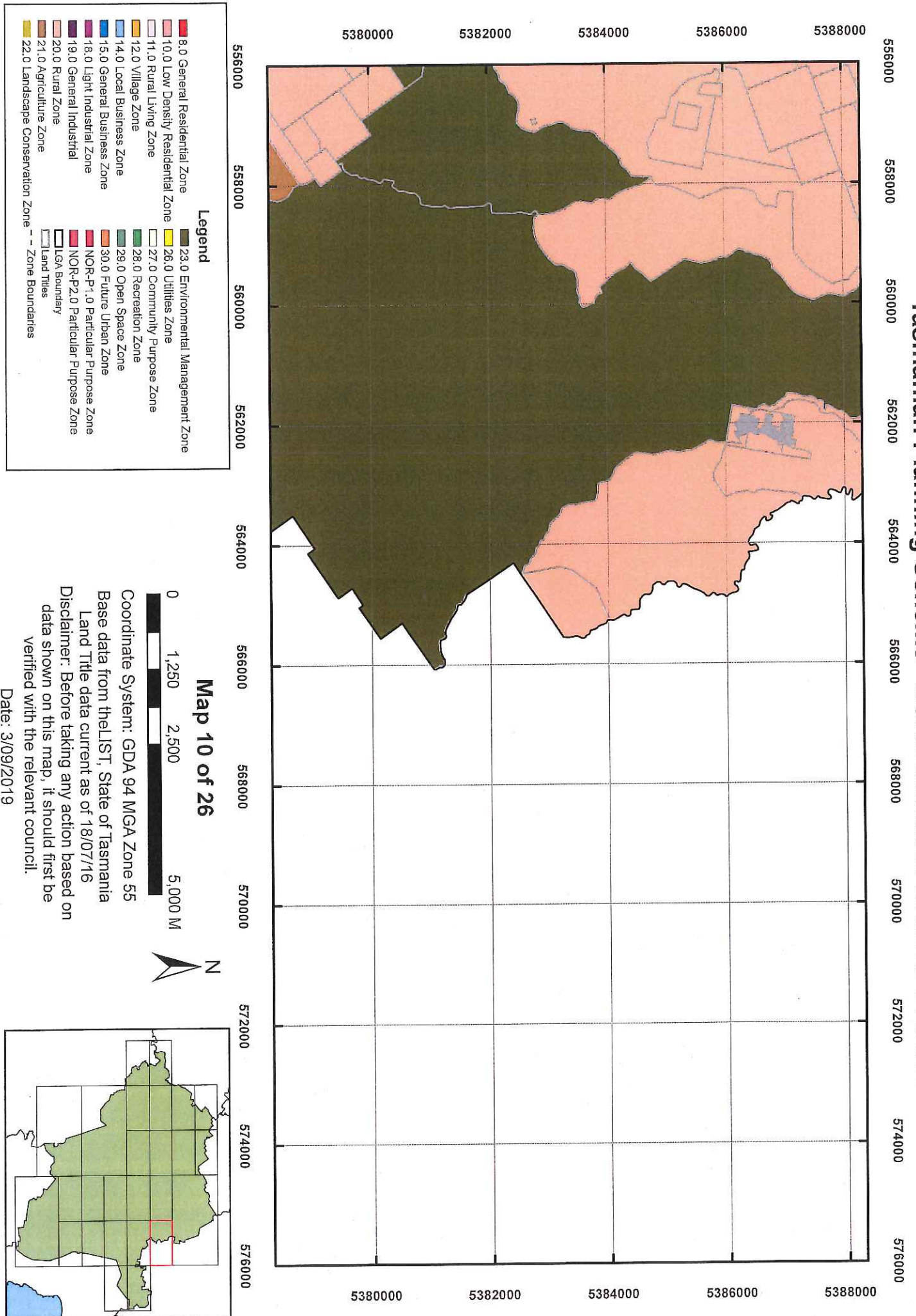


Map 9 of 26

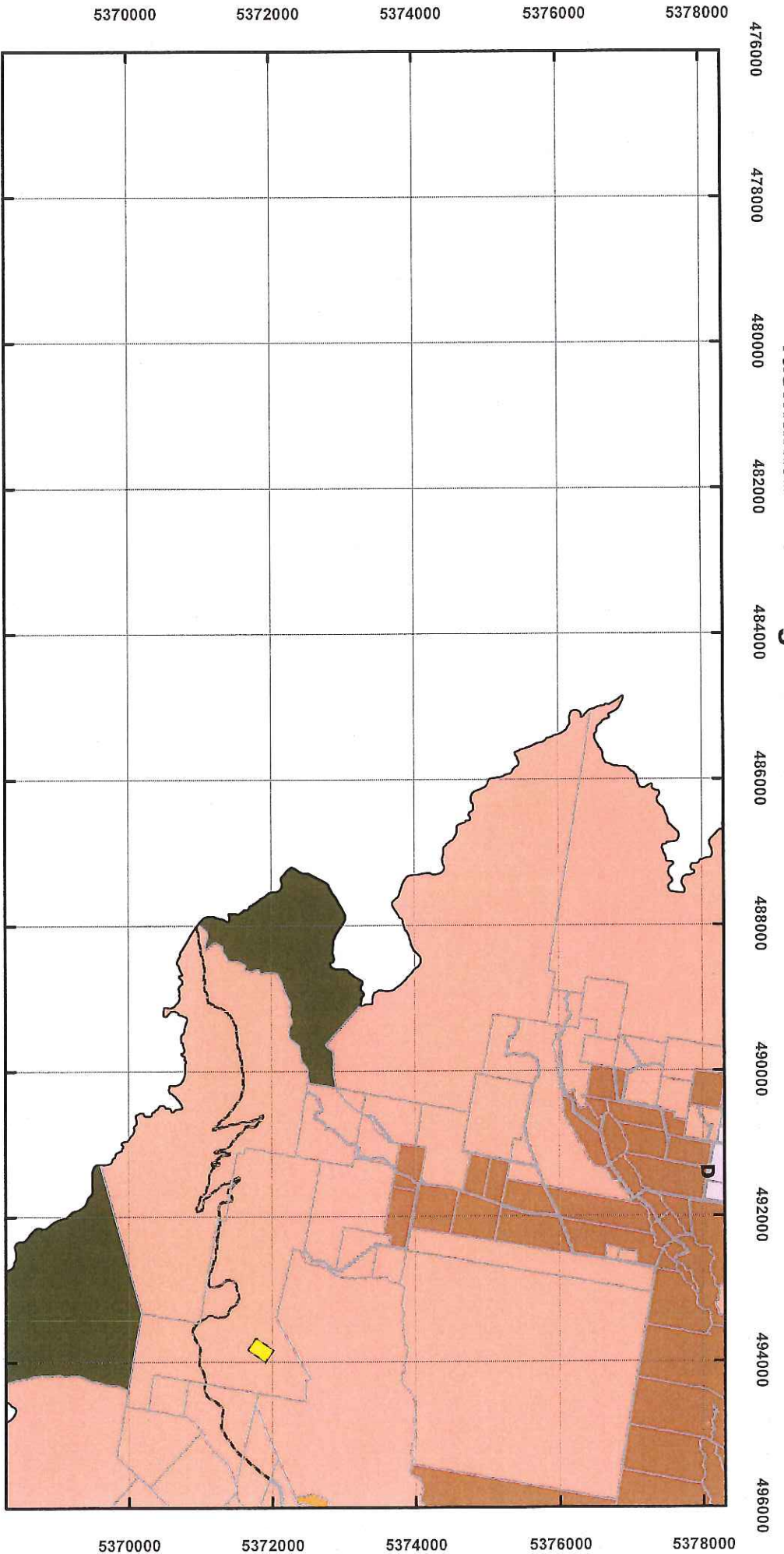
Coordinate System: GDA 94 MGA Zone 55
 Base data from theLIST, State of Tasmania
 Land Title data current as of 18/07/16
 Disclaimer: Before taking any action based on data shown on this map, it should first be verified with the relevant council.
 Date: 3/09/2019



Tasmanian Planning Scheme - North Midlands Draft LPS Zones



Tasmanian Planning Scheme - North Midlands Draft LPS Zones



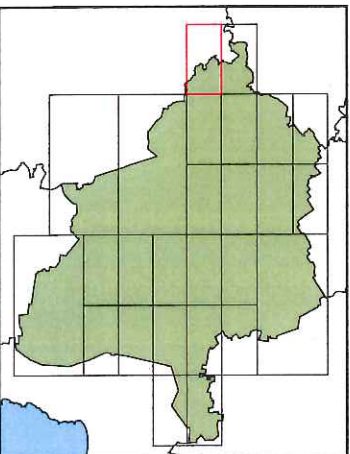
Legend	
8.0 General Residential Zone	23.0 Environmental Management Zone
10.0 Low Density Residential Zone	26.0 Utilities Zone
11.0 Rural Living Zone	27.0 Community Purpose Zone
12.0 Village Zone	28.0 Recreation Zone
14.0 Local Business Zone	29.0 Open Space Zone
15.0 General Business Zone	30.0 Future Urban Zone
18.0 Light Industrial Zone	NOR-P1.0 Particular Purpose Zone
19.0 General Industrial	NOR-P2.0 Particular Purpose Zone
20.0 Rural Zone	LGA Boundary
21.0 Agriculture Zone	Land Titles
22.0 Landscape Conservation Zone	- - Zone Boundaries

Map 11 of 26

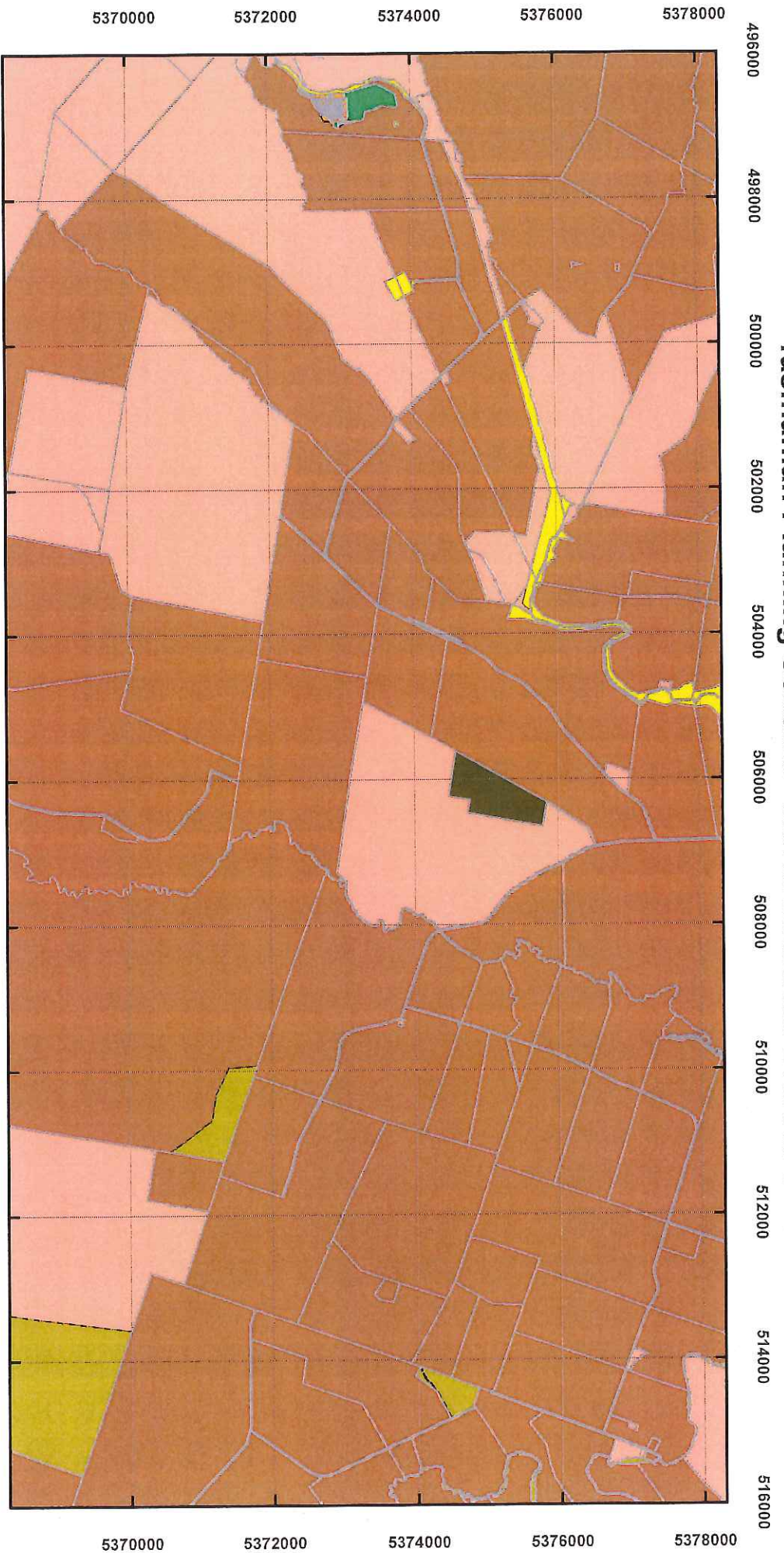


Coordinate System: GDA 94 MGA Zone 55
 Base data from the LIST, State of Tasmania
 Land Title data current as of 18/07/16
 Disclaimer: Before taking any action based on data shown on this map, it should first be verified with the relevant council.

Date: 3/09/2019



Tasmanian Planning Scheme - North Midlands Draft LPS Zones

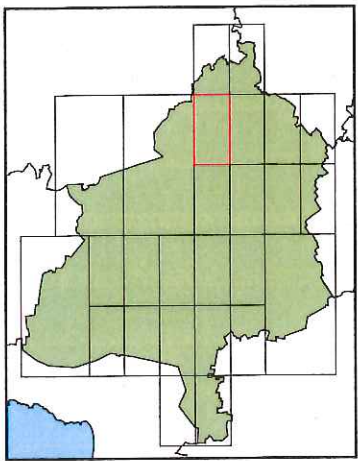


Legend	
8.0 General Residential Zone	23.0 Environmental Management Zone
10.0 Low Density Residential Zone	26.0 Utilities Zone
11.0 Rural Living Zone	27.0 Community Purpose Zone
12.0 Village Living Zone	28.0 Recreation Zone
14.0 Local Business Zone	29.0 Open Space Zone
15.0 General Business Zone	30.0 Future Urban Zone
18.0 Light Industrial Zone	NOR-P1.0 Particular Purpose Zone
19.0 General Industrial Zone	NOR-P2.0 Particular Purpose Zone
20.0 Rural Zone	Land Titles
21.0 Agriculture Zone	LGA Boundary
22.0 Landscape Conservation Zone	Zone Boundaries

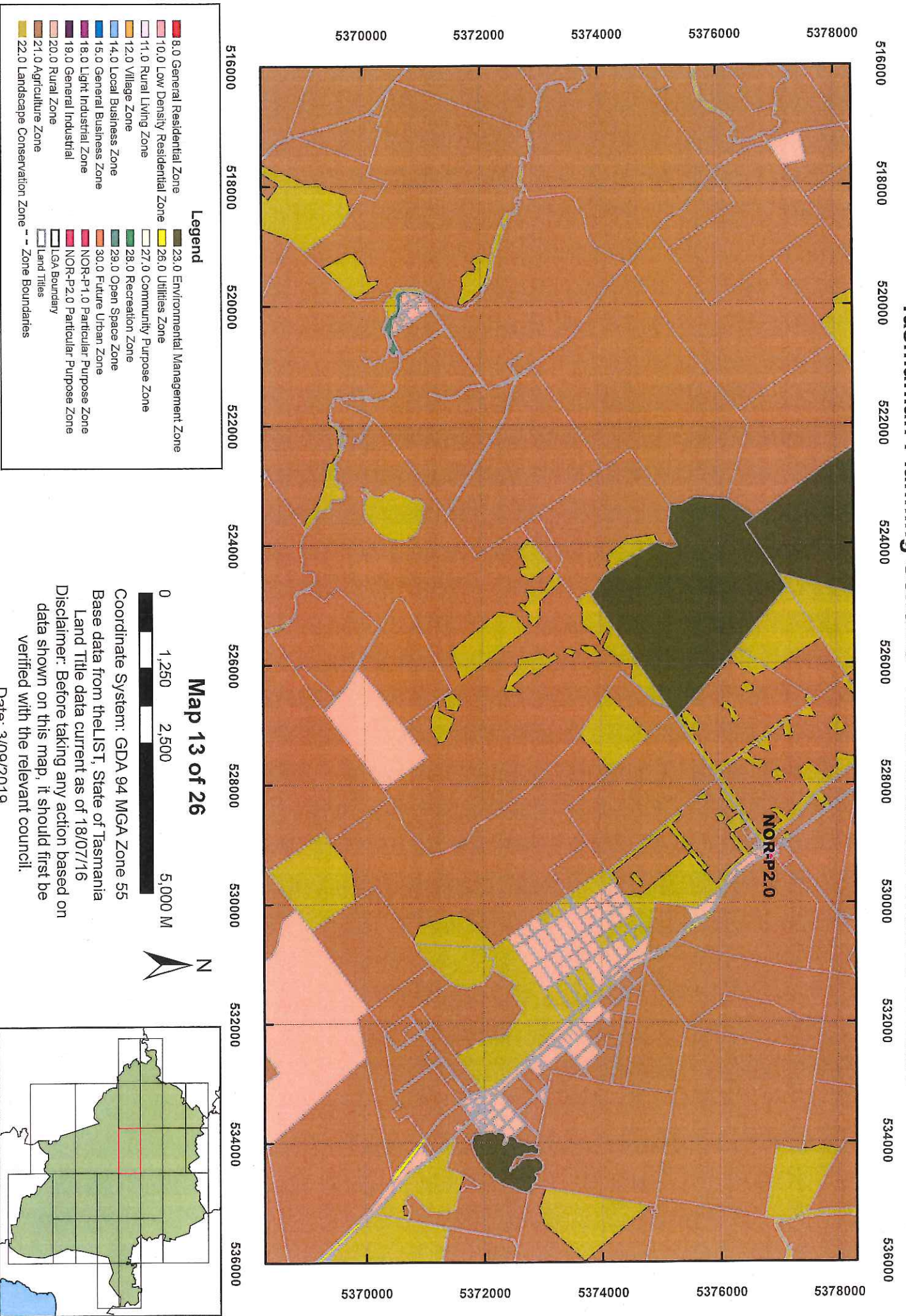


Map 12 of 26

Coordinate System: GDA 94 MGA Zone 55
 Base data from the LIST, State of Tasmania
 Land Title data current as of 18/07/16
 Disclaimer: Before taking any action based on data shown on this map, it should first be verified with the relevant council.
 Date: 3/09/2019



Tasmanian Planning Scheme - North Midlands Draft LPS Zones



516000 518000 520000 522000 524000 526000 528000 530000 532000 534000 536000

5370000 5372000 5374000 5376000 5378000

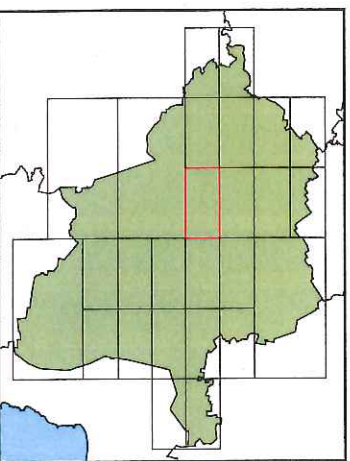
516000 518000 520000 522000 524000 526000 528000 530000 532000 534000 536000

5370000 5372000 5374000 5376000 5378000

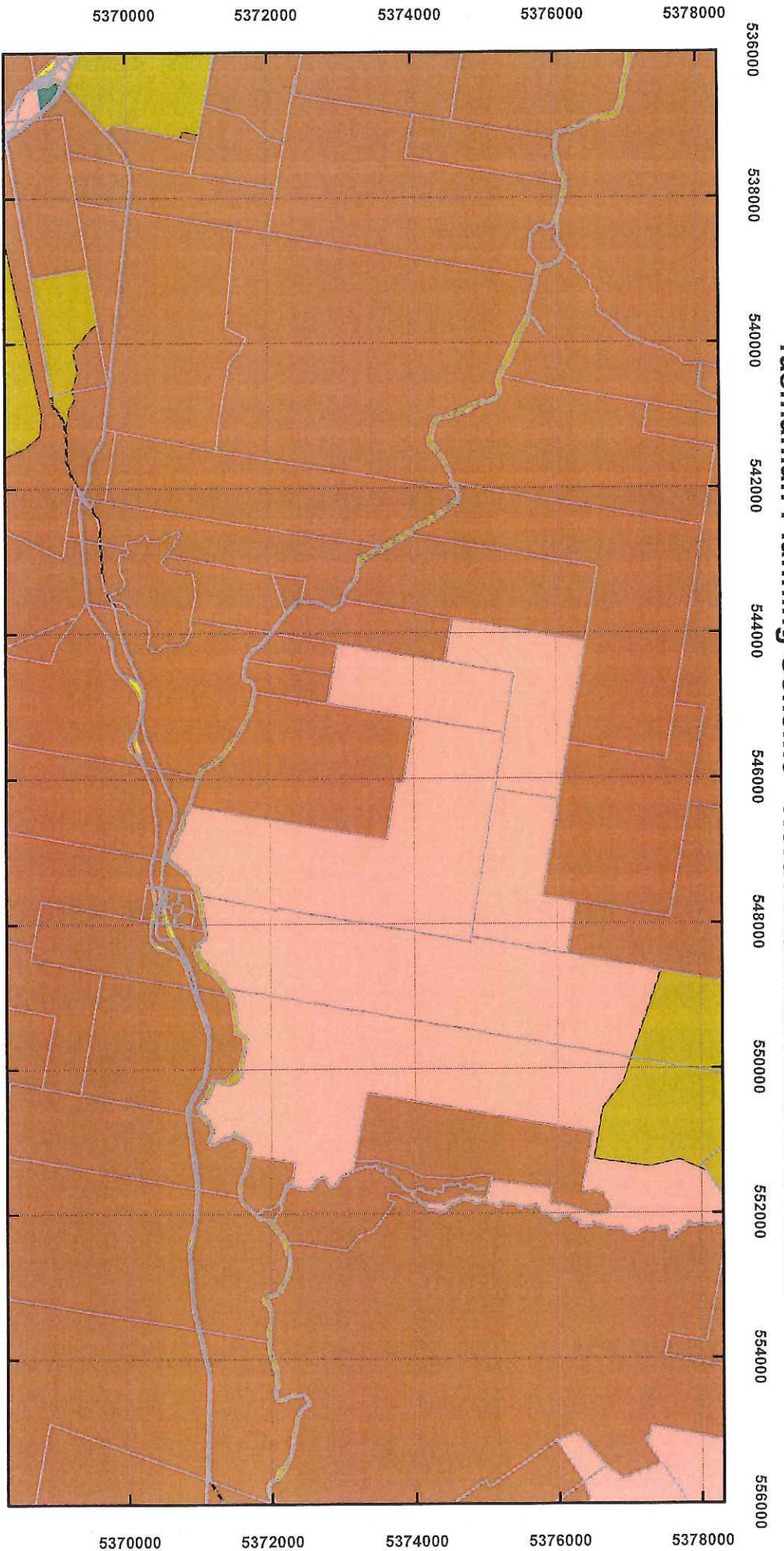
- Legend**
- 8.0 General Residential Zone
 - 10.0 Low Density Residential Zone
 - 11.0 Rural Living Zone
 - 12.0 Village Zone
 - 14.0 Local Business Zone
 - 15.0 General Business Zone
 - 18.0 Light Industrial Zone
 - 19.0 General Industrial Zone
 - 20.0 Rural Zone
 - 21.0 Agriculture Zone
 - 22.0 Landscape Conservation Zone
 - 23.0 Environmental Management Zone
 - 26.0 Utilities Zone
 - 27.0 Community Purpose Zone
 - 28.0 Recreation Zone
 - 29.0 Open Space Zone
 - 30.0 Future Urban Zone
 - NOR-P-1.0 Particular Purpose Zone
 - NOR-P2.0 Particular Purpose Zone
 - LGA Boundary
 - Land Titles
 - Zone Boundaries



Coordinate System: GDA 94 MGA Zone 55
 Base data from the LST, State of Tasmania
 Land Title data current as of 18/07/16
 Disclaimer: Before taking any action based on data shown on this map, it should first be verified with the relevant council.
 Date: 3/09/2019



Tasmanian Planning Scheme - North Midlands Draft LPS Zones



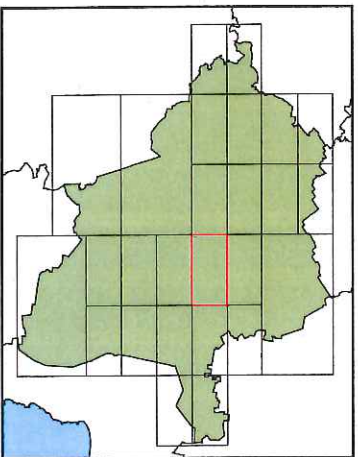
Legend	
8.0 General Residential Zone	23.0 Environmental Management Zone
10.0 Low Density Residential Zone	26.0 Utilities Zone
11.0 Rural Living Zone	27.0 Community Purpose Zone
12.0 Village Zone	28.0 Recreation Zone
14.0 Local Business Zone	29.0 Open Space Zone
15.0 General Business Zone	30.0 Future Urban Zone
18.0 Light Industrial Zone	NOR-P1.0 Particular Purpose Zone
19.0 General Industrial Zone	NOR-P2.0 Particular Purpose Zone
20.0 Rural Zone	LGA Boundary
21.0 Agriculture Zone	Land Titles
22.0 Landscape Conservation Zone	- - Zone Boundaries



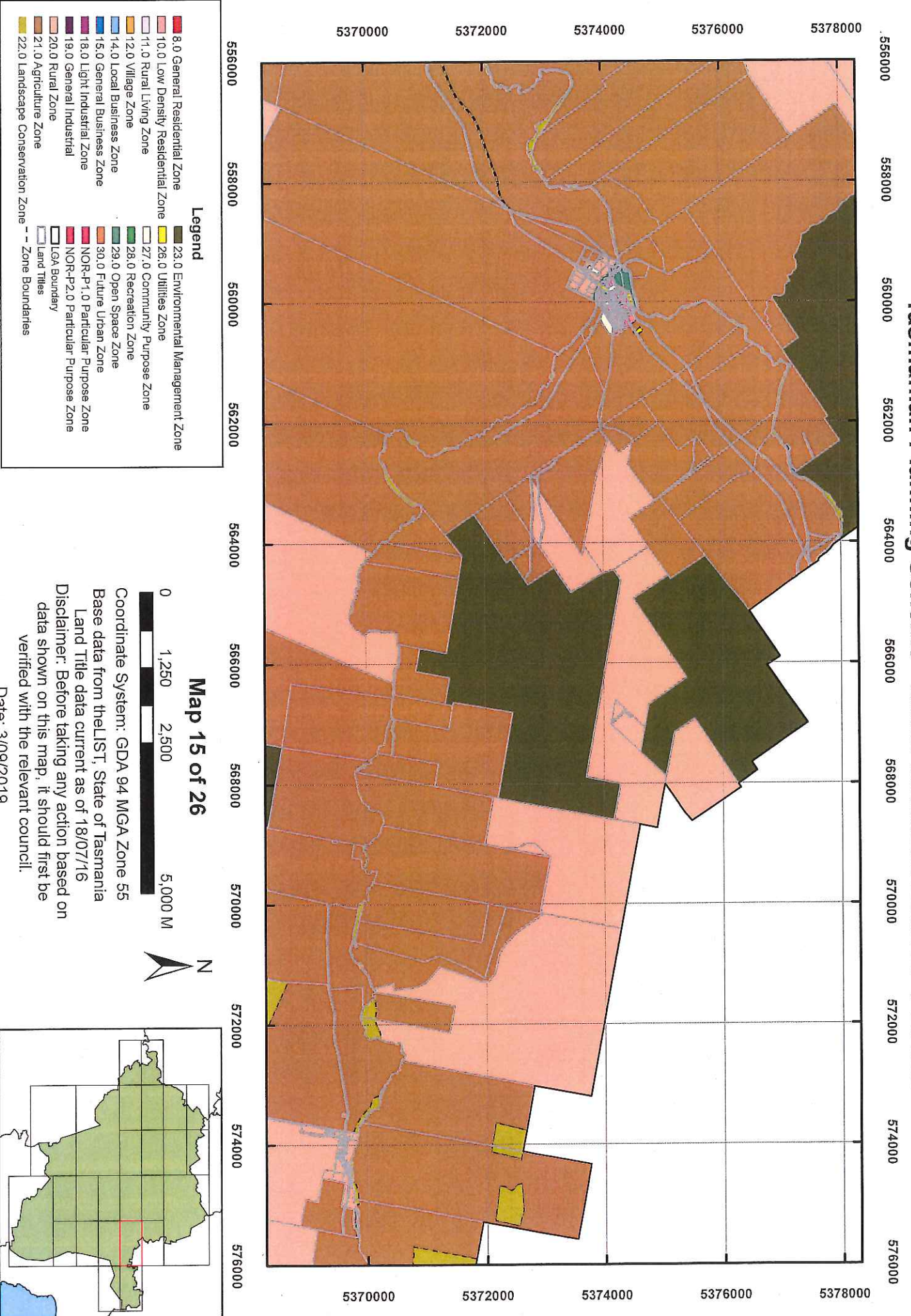
Map 14 of 26

Coordinate System: GDA 94 MGA Zone 55
 Base data from theLIST, State of Tasmania
 Land Title data current as of 18/07/16
 Disclaimer: Before taking any action based on data shown on this map, it should first be verified with the relevant council.

Date: 3/09/2019



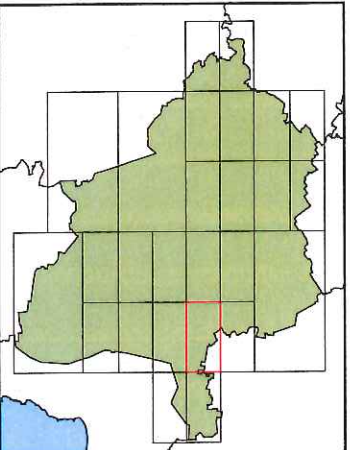
Tasmanian Planning Scheme - North Midlands Draft LPS Zones



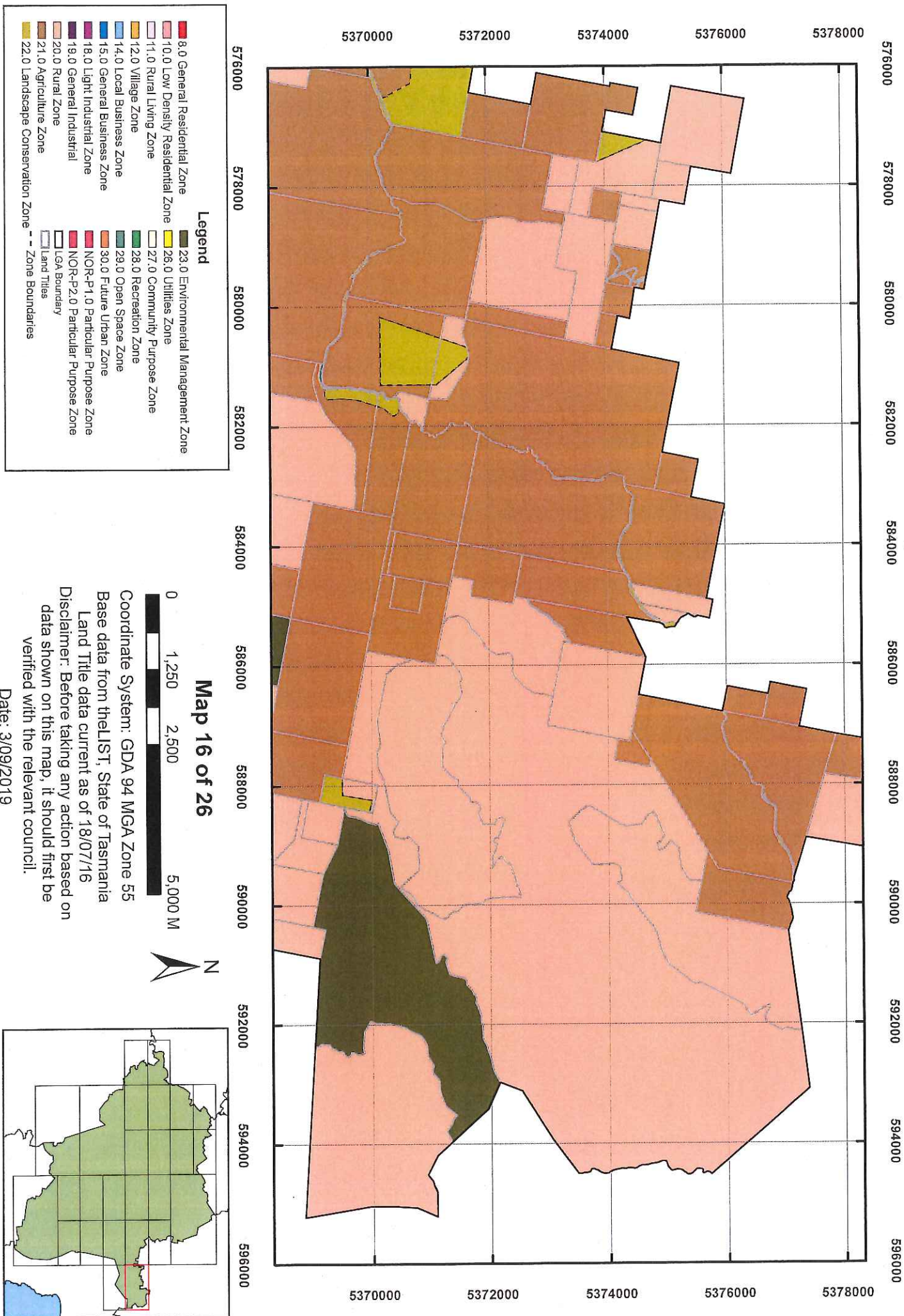
Legend	
8.0 General Residential Zone	23.0 Environmental Management Zone
10.0 Low Density Residential Zone	26.0 Utilities Zone
11.0 Rural Living Zone	27.0 Community Purpose Zone
12.0 Village Zone	28.0 Recreation Zone
14.0 Local Business Zone	29.0 Open Space Zone
15.0 General Business Zone	30.0 Future Urban Zone
18.0 Light Industrial Zone	NOR-P1.0 Particular Purpose Zone
19.0 General Industrial	NOR-P2.0 Particular Purpose Zone
20.0 Rural Zone	Land Boundary
21.0 Agriculture Zone	Land Titles
22.0 Landscape Conservation Zone	-- Zone Boundaries



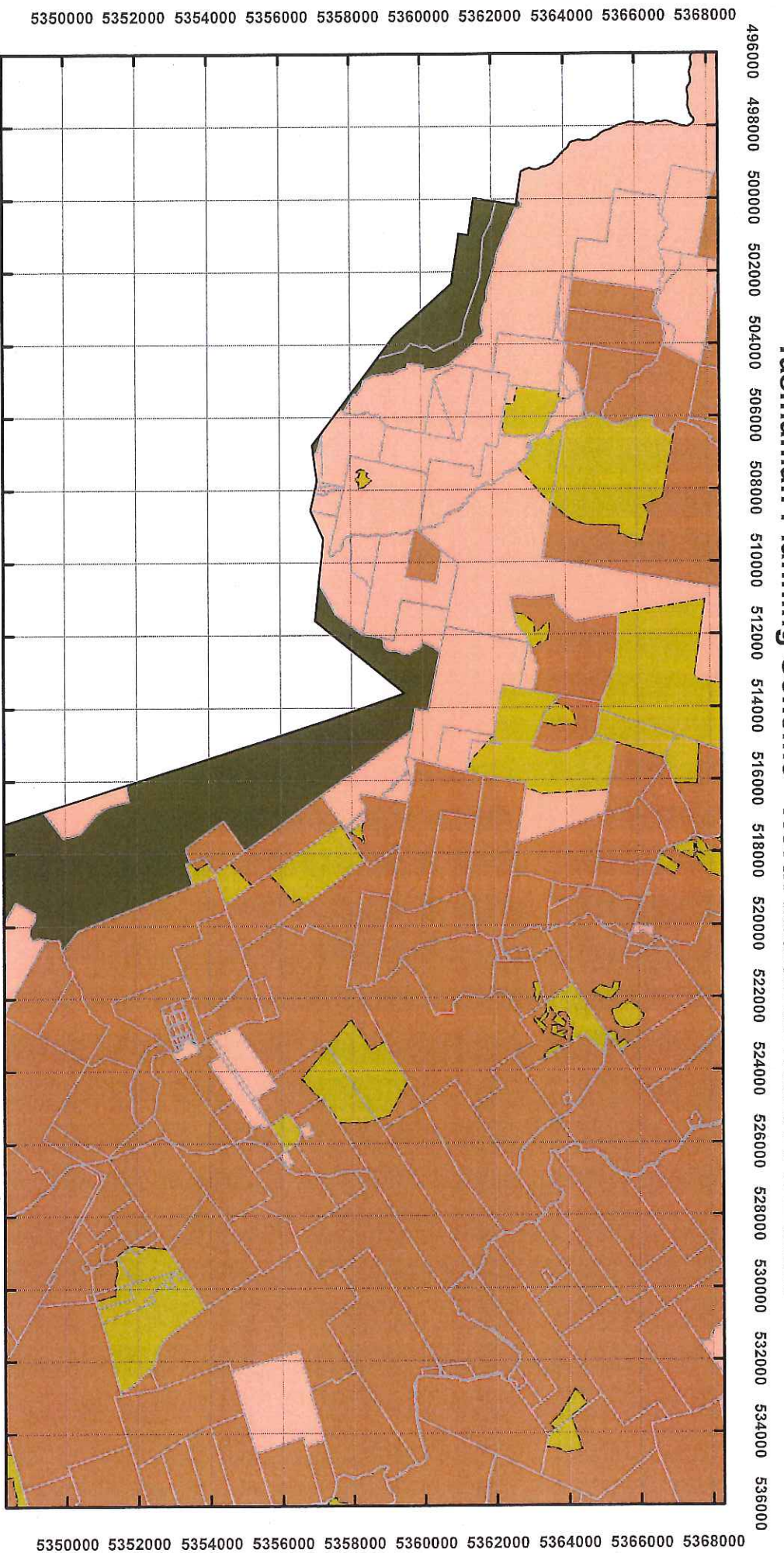
Coordinate System: GDA 94 MGA Zone 55
 Base data from theLST, State of Tasmania
 Land Title data current as of 18/07/16
 Disclaimer: Before taking any action based on data shown on this map, it should first be verified with the relevant council.
 Date: 3/09/2019



Tasmanian Planning Scheme - North Midlands Draft LPS Zones



Tasmanian Planning Scheme - North Midlands Draft LPS Zones

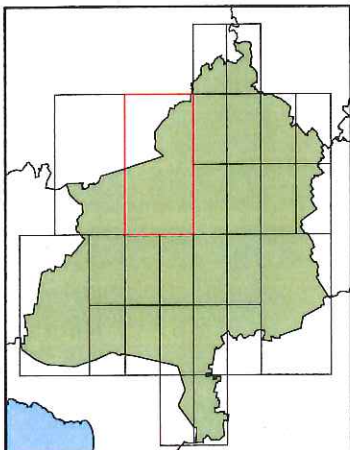


Legend	
8.0 General Residential Zone	23.0 Environmental Management Zone
10.0 Low Density Residential Zone	26.0 Utilities Zone
11.0 Rural Living Zone	27.0 Community Purpose Zone
12.0 Village Zone	28.0 Recreation Zone
14.0 Local Business Zone	29.0 Open Space Zone
15.0 General Business Zone	30.0 Future Urban Zone
18.0 Light Industrial Zone	NOR-P1.0 Particular Purpose Zone
19.0 General Industrial	NOR-P2.0 Particular Purpose Zone
20.0 Rural Zone	Land Boundary
21.0 Agriculture Zone	Land Titles
22.0 Landscape Conservation Zone	-- Zone Boundaries

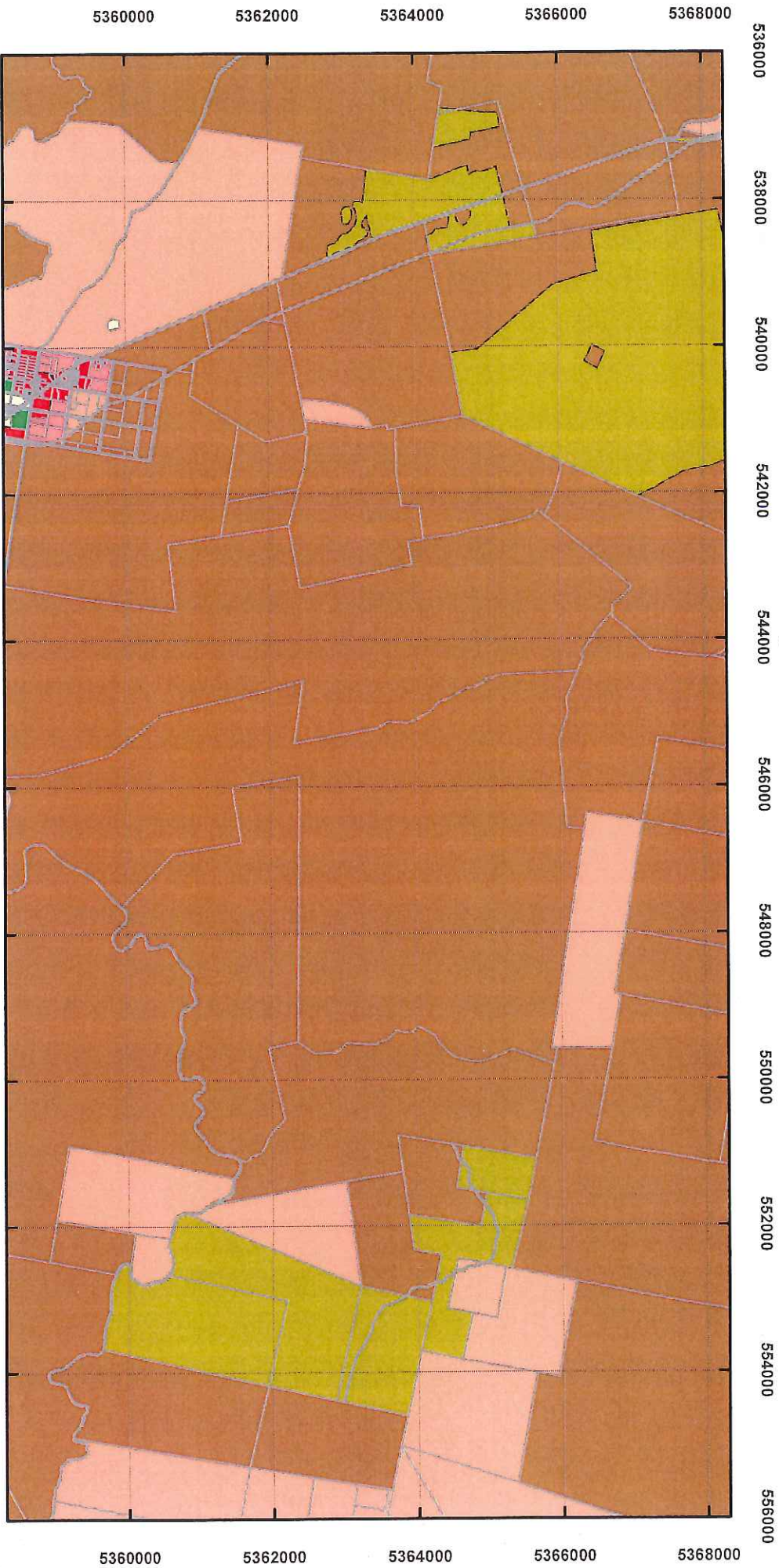


Map 17 of 26

Coordinate System: GDA 94 MGA Zone 55
 Base data from theLIST, State of Tasmania
 Land Title data current as of 18/07/16
 Disclaimer: Before taking any action based on data shown on this map, it should first be verified with the relevant council.
 Date: 3/09/2019



Tasmanian Planning Scheme - North Midlands Draft LPS Zones

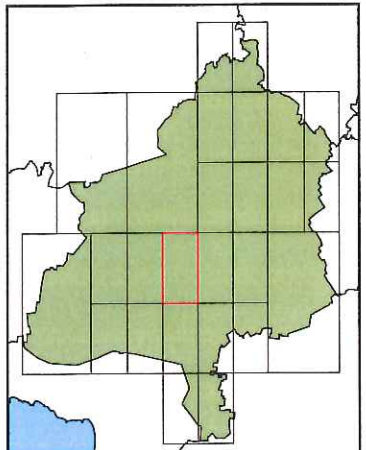


Legend	
8.0 General Residential Zone	23.0 Environmental Management Zone
10.0 Low Density Residential Zone	26.0 Utilities Zone
11.0 Rural Living Zone	27.0 Community Purpose Zone
12.0 Village Zone	28.0 Recreation Zone
14.0 Local Business Zone	29.0 Open Space Zone
15.0 General Business Zone	30.0 Future Urban Zone
18.0 Light Industrial Zone	NOR-P1.0 Particular Purpose Zone
19.0 General Industrial Zone	NOR-P2.0 Particular Purpose Zone
20.0 Rural Zone	LGA Boundary
21.0 Agriculture Zone	Land Titles
22.0 Landscape Conservation Zone	Zone Boundaries

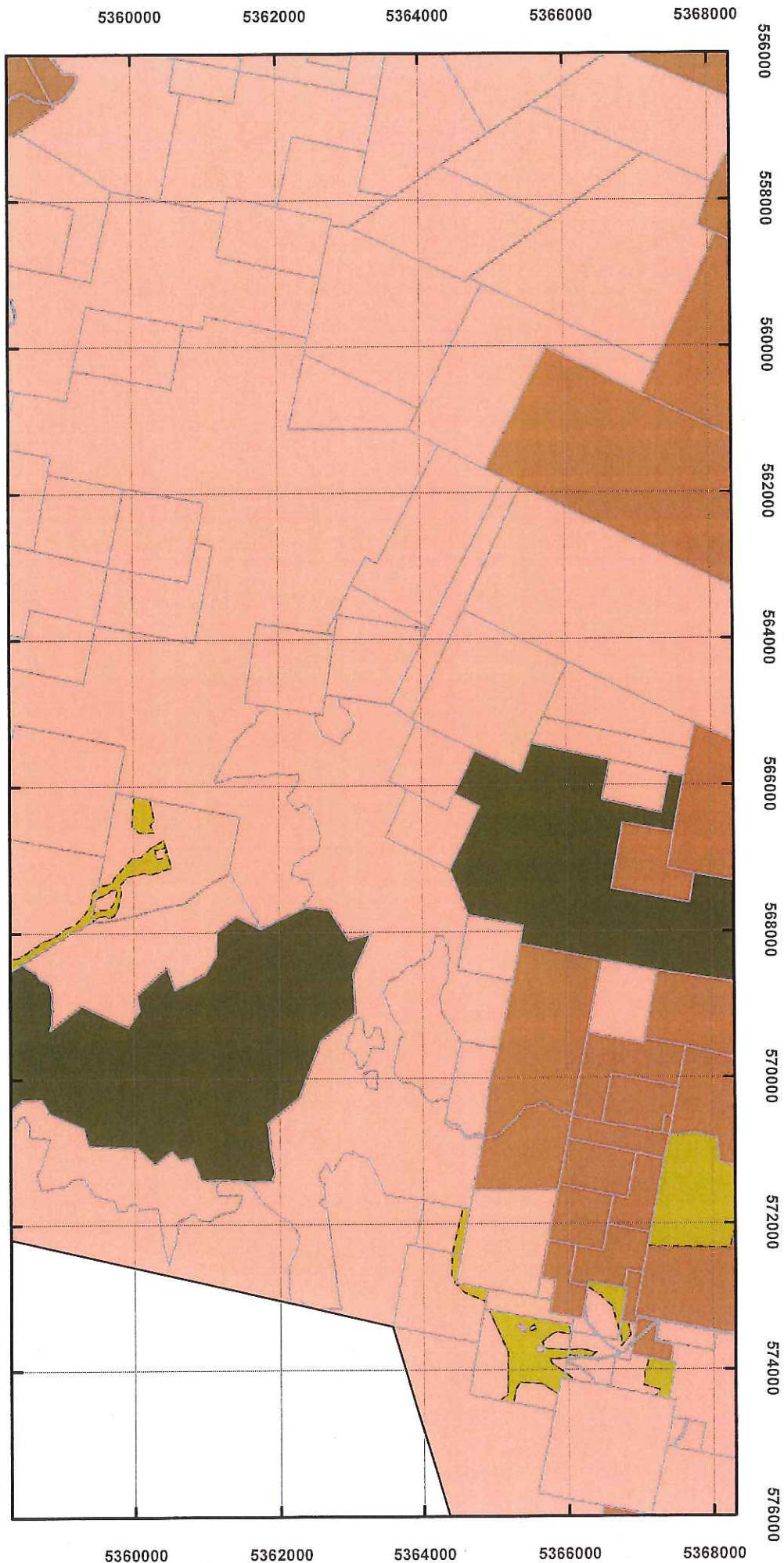


Map 18 of 26

Coordinate System: GDA 94 MGA Zone 55
 Base data from theLIST, State of Tasmania
 Land Title data current as of 18/07/16
 Disclaimer: Before taking any action based on data shown on this map, it should first be verified with the relevant council.
 Date: 3/09/2019



Tasmanian Planning Scheme - North Midlands Draft LPS Zones



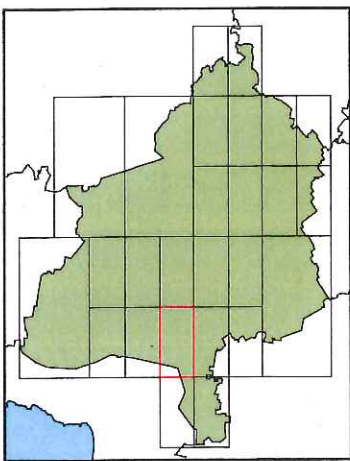
Legend	
8.0 General Residential Zone	23.0 Environmental Management Zone
10.0 Low Density Residential Zone	26.0 Utilities Zone
11.0 Rural Living Zone	27.0 Community Purpose Zone
12.0 Village Zone	28.0 Recreation Zone
14.0 Local Business Zone	29.0 Open Space Zone
15.0 General Business Zone	30.0 Future Urban Zone
18.0 Light Industrial Zone	NOR-P-1.0 Particular Purpose Zone
19.0 General Industrial	NOR-P-2.0 Particular Purpose Zone
20.0 Rural Zone	LGA Boundary
21.0 Agriculture Zone	Land Titles
22.0 Landscape Conservation Zone	-- Zone Boundaries



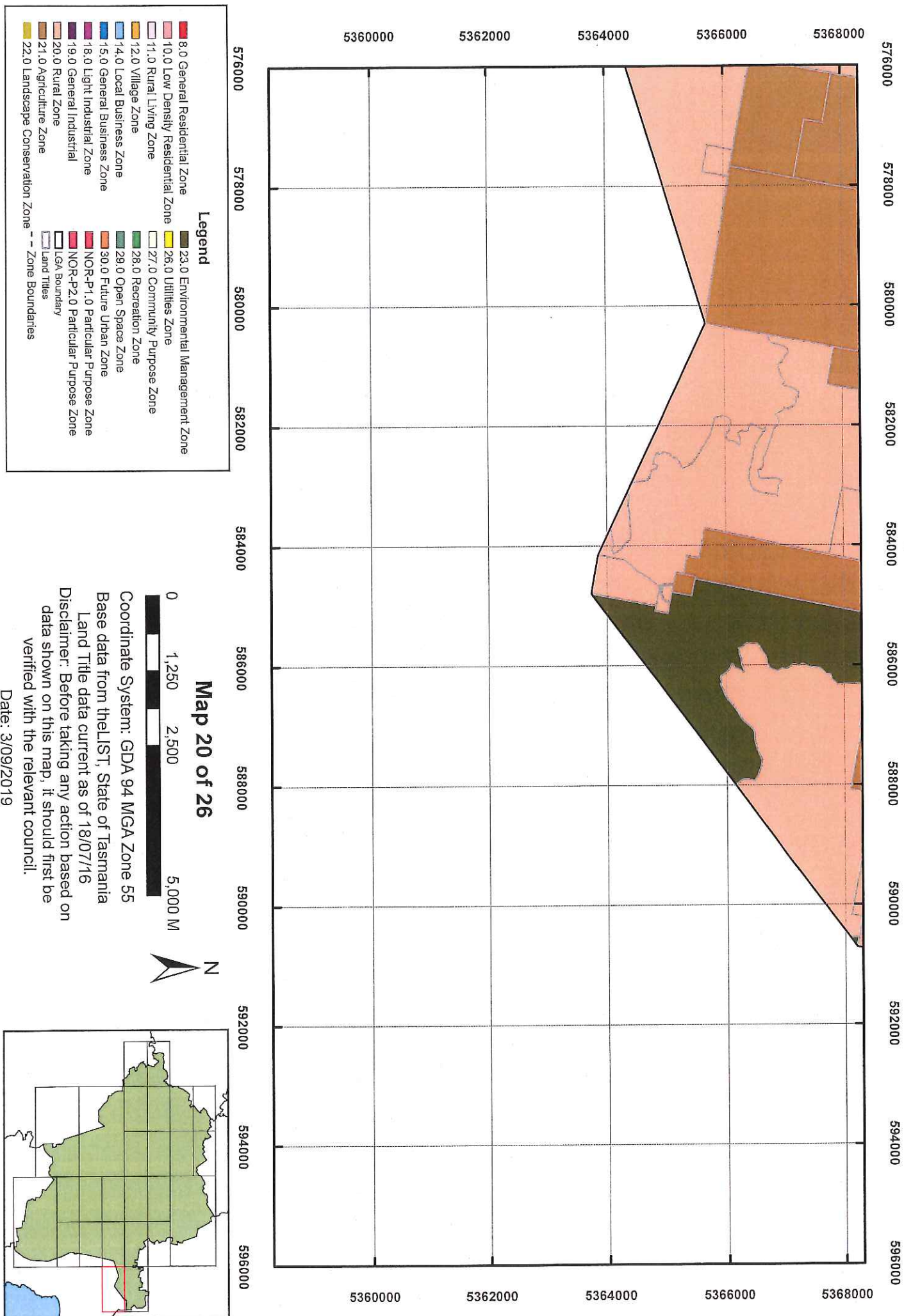
Map 19 of 26

Coordinate System: GDA 94 MGA Zone 55
 Base data from theLIST, State of Tasmania
 Land Title data current as of 18/07/16
 Disclaimer: Before taking any action based on data shown on this map, it should first be verified with the relevant council.

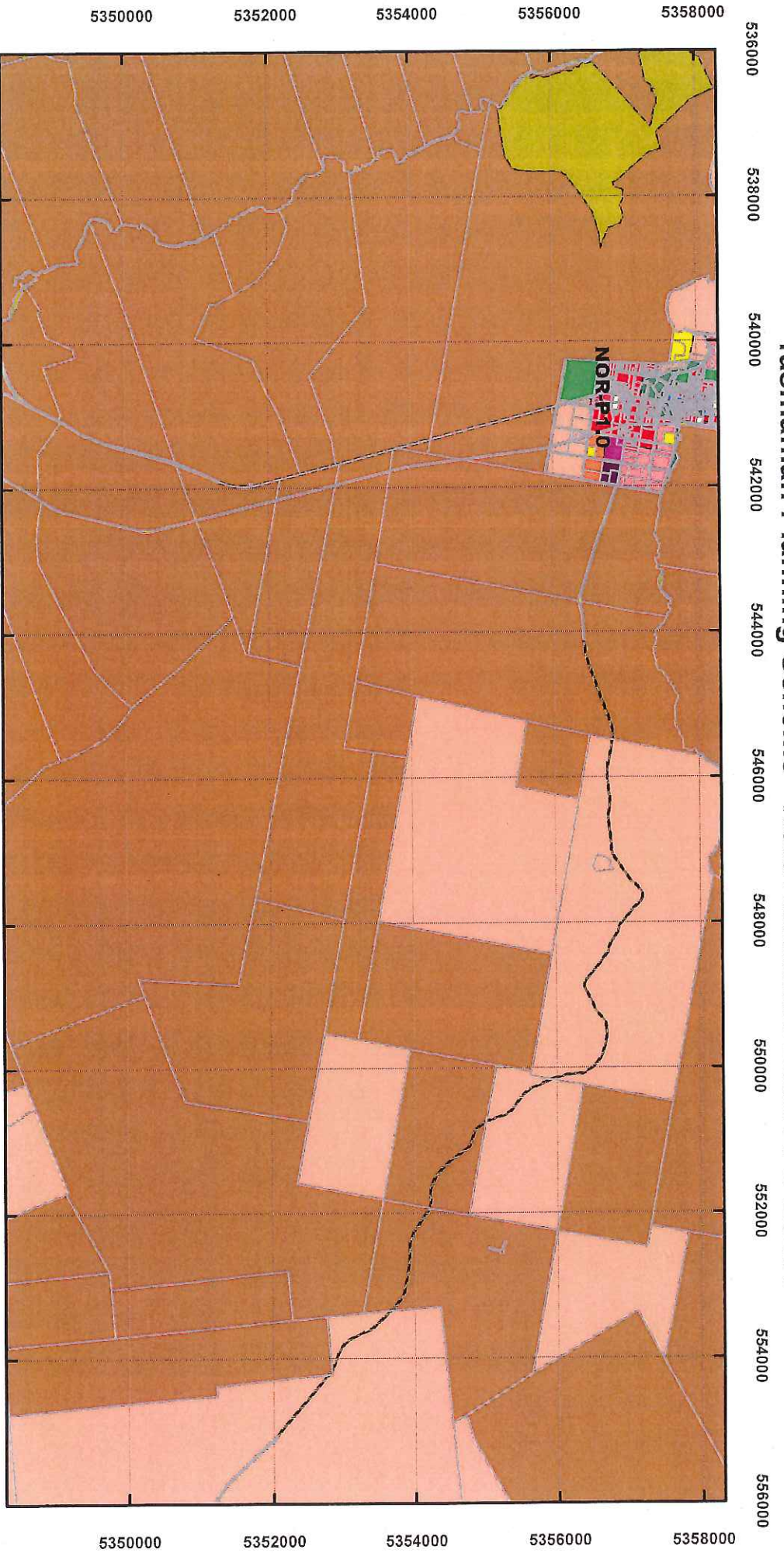
Date: 3/09/2019




Tasmanian Planning Scheme - North Midlands Draft LPS Zones



Tasmanian Planning Scheme - North Midlands Draft LPS Zones

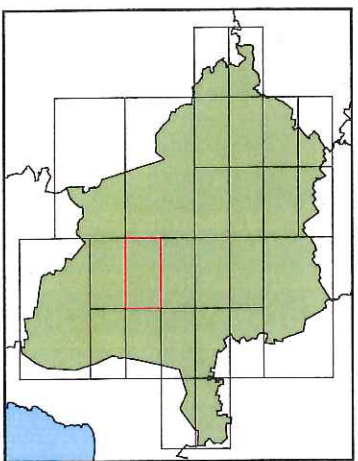


Legend	
■	8.0 General Residential Zone
■	10.0 Low Density Residential Zone
■	11.0 Rural Living Zone
■	12.0 Village Zone
■	14.0 Local Business Zone
■	15.0 General Business Zone
■	18.0 Light Industrial Zone
■	19.0 General Industrial Zone
■	20.0 Rural Zone
■	21.0 Agriculture Zone
■	22.0 Landscape Conservation Zone
■	23.0 Environmental Management Zone
■	26.0 Utilities Zone
■	27.0 Community Purpose Zone
■	28.0 Recreation Zone
■	29.0 Open Space Zone
■	30.0 Future Urban Zone
■	NOR-P1.0 Particular Purpose Zone
■	NOR-P2.0 Particular Purpose Zone
	LGA Boundary
	Land Titles
	Zone Boundaries

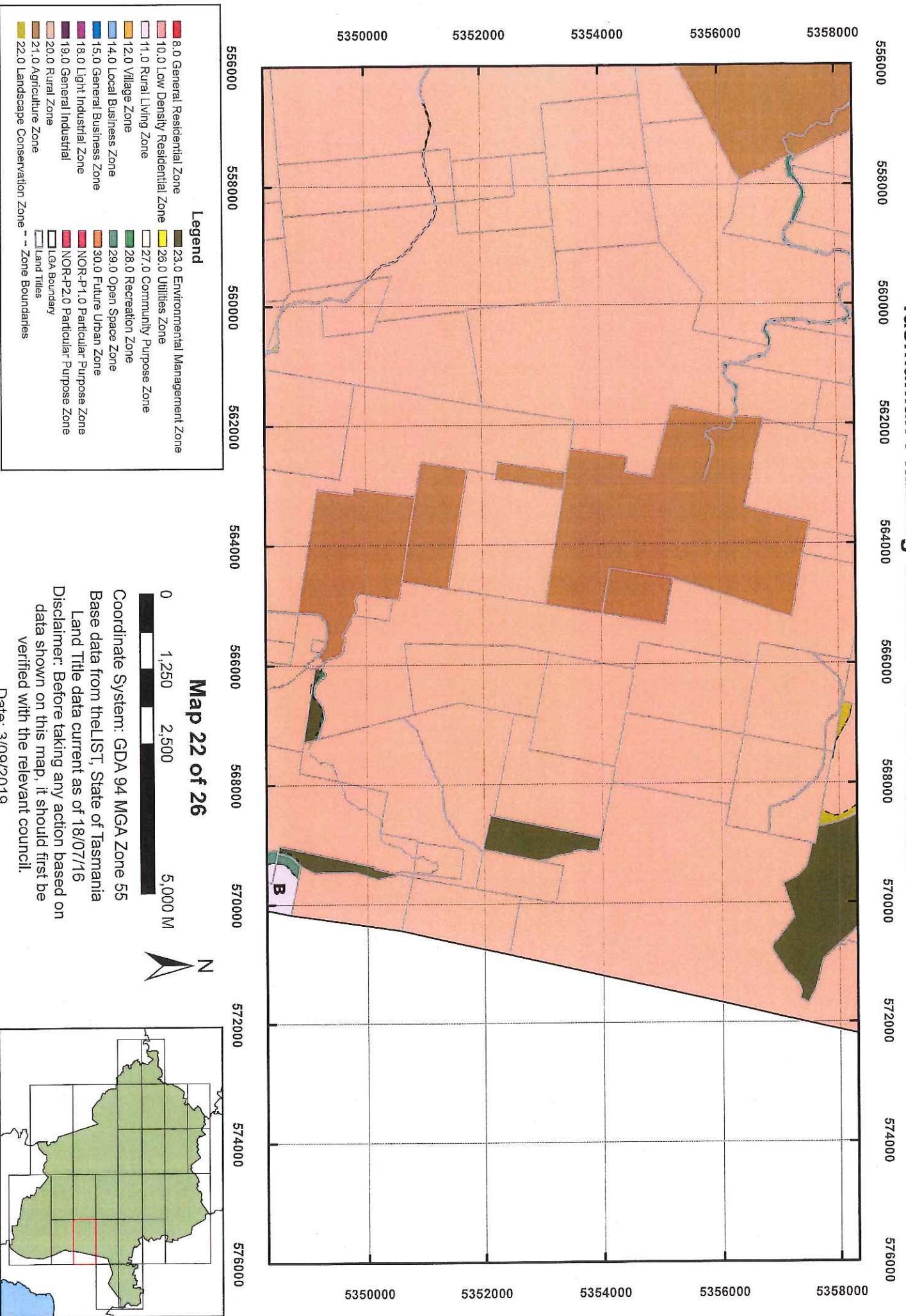


Map 21 of 26

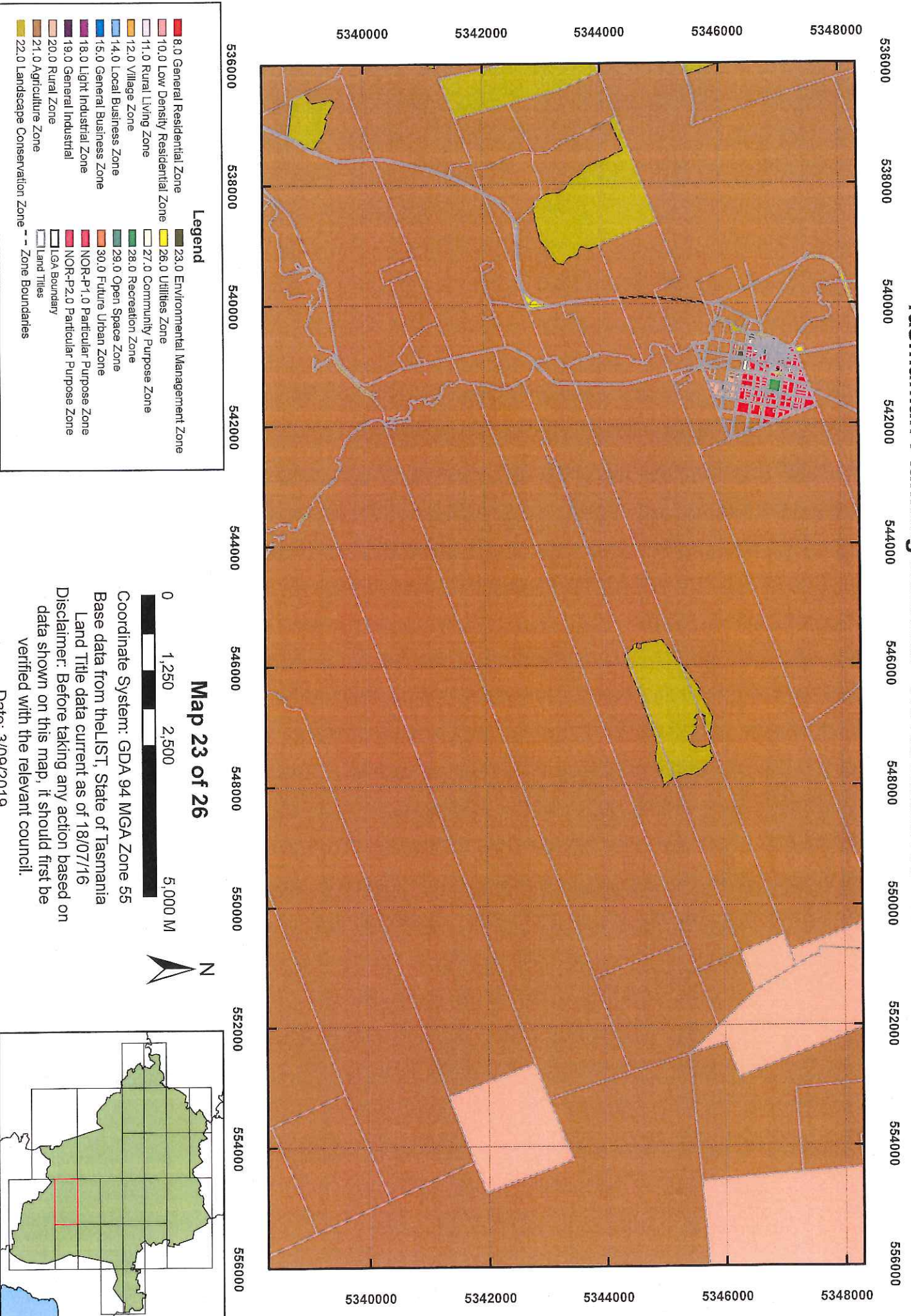
Coordinate System: GDA 94 MGA Zone 55
 Base data from theLIST, State of Tasmania
 Land Title data current as of 18/07/16
 Disclaimer: Before taking any action based on data shown on this map, it should first be verified with the relevant council.
 Date: 3/09/2019



Tasmanian Planning Scheme - North Midlands Draft LPS Zones



Tasmanian Planning Scheme - North Midlands Draft LPS Zones

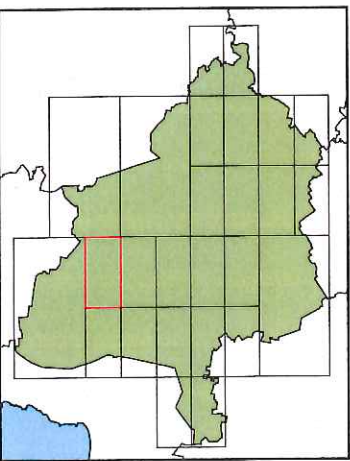


Legend	
8.0 General Residential Zone	23.0 Environmental Management Zone
10.0 Low Density Residential Zone	26.0 Utilities Zone
11.0 Rural Living Zone	27.0 Community Purpose Zone
12.0 Village Zone	28.0 Recreation Zone
14.0 Local Business Zone	29.0 Open Space Zone
15.0 General Business Zone	30.0 Future Urban Zone
18.0 Light Industrial Zone	NOR-P1.0 Particular Purpose Zone
19.0 General Industrial Zone	NOR-P2.0 Particular Purpose Zone
20.0 Rural Zone	LGA Boundary
21.0 Agriculture Zone	Land Titles
22.0 Landscape Conservation Zone	-- Zone Boundaries

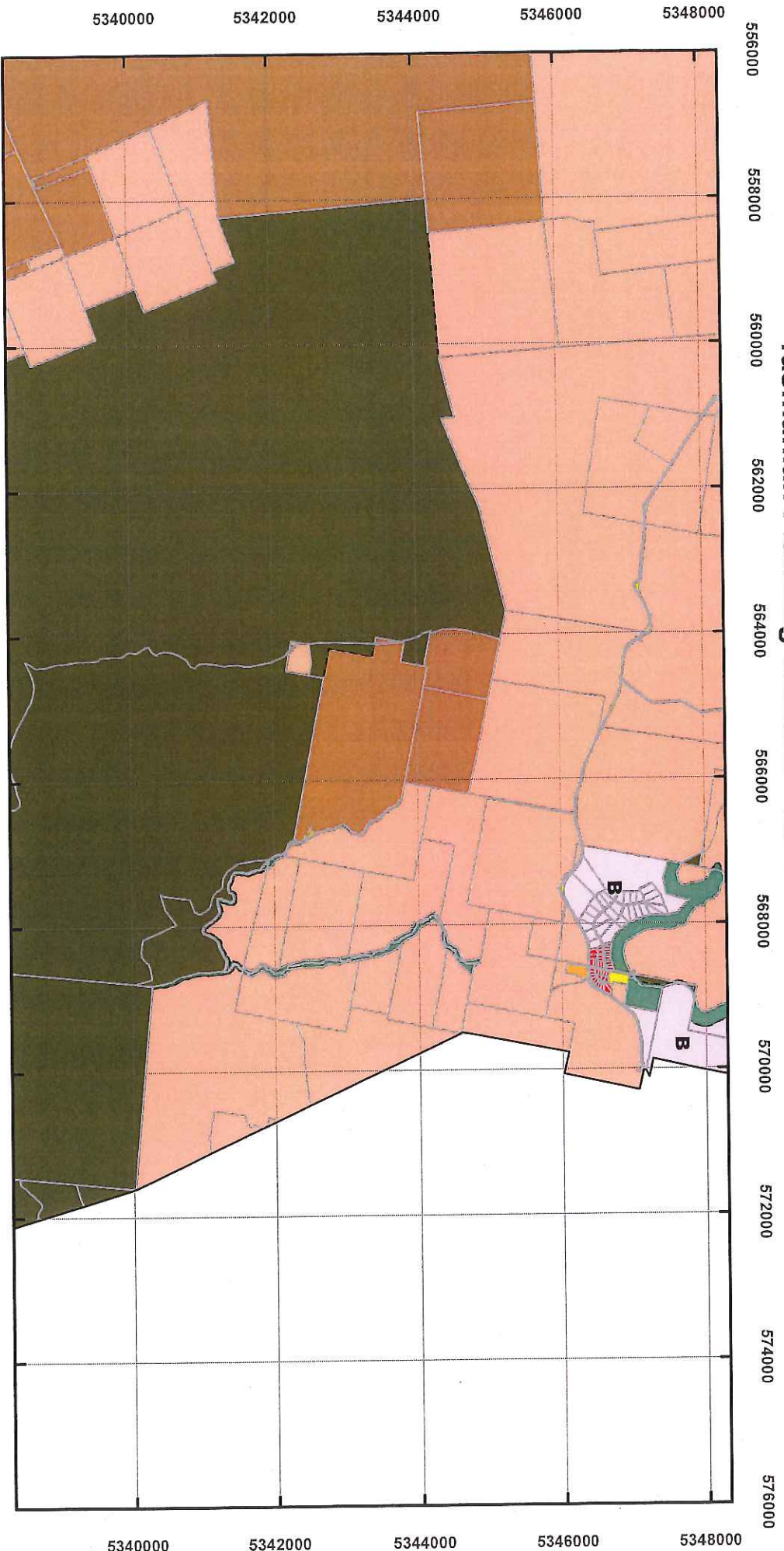


Map 23 of 26

Coordinate System: GDA 94 MGA Zone 55
 Base data from theLIST, State of Tasmania
 Land Title data current as of 18/07/16
 Disclaimer: Before taking any action based on data shown on this map, it should first be verified with the relevant council.
 Date: 3/09/2019



Tasmanian Planning Scheme - North Midlands Draft LPS Zones



Legend	
8.0 General Residential Zone	23.0 Environmental Management Zone
10.0 Low Density Residential Zone	26.0 Utilities Zone
11.0 Rural Living Zone	27.0 Community Purpose Zone
12.0 Village Zone	28.0 Recreation Zone
14.0 Local Business Zone	29.0 Open Space Zone
15.0 General Business Zone	30.0 Future Urban Zone
18.0 Light Industrial Zone	NOR-P1.0 Particular Purpose Zone
19.0 General Industrial	NOR-P2.0 Particular Purpose Zone
20.0 Rural Zone	IGA Boundary
21.0 Agriculture Zone	Land Titles
22.0 Landscape Conservation Zone	- - Zone Boundaries

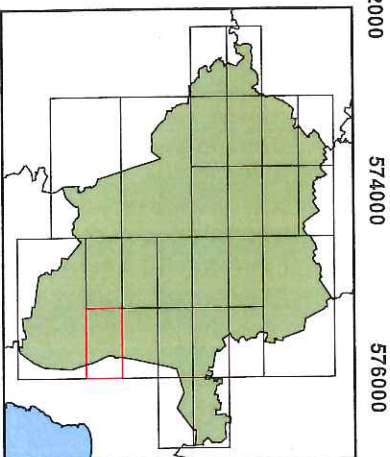


Map 24 of 26

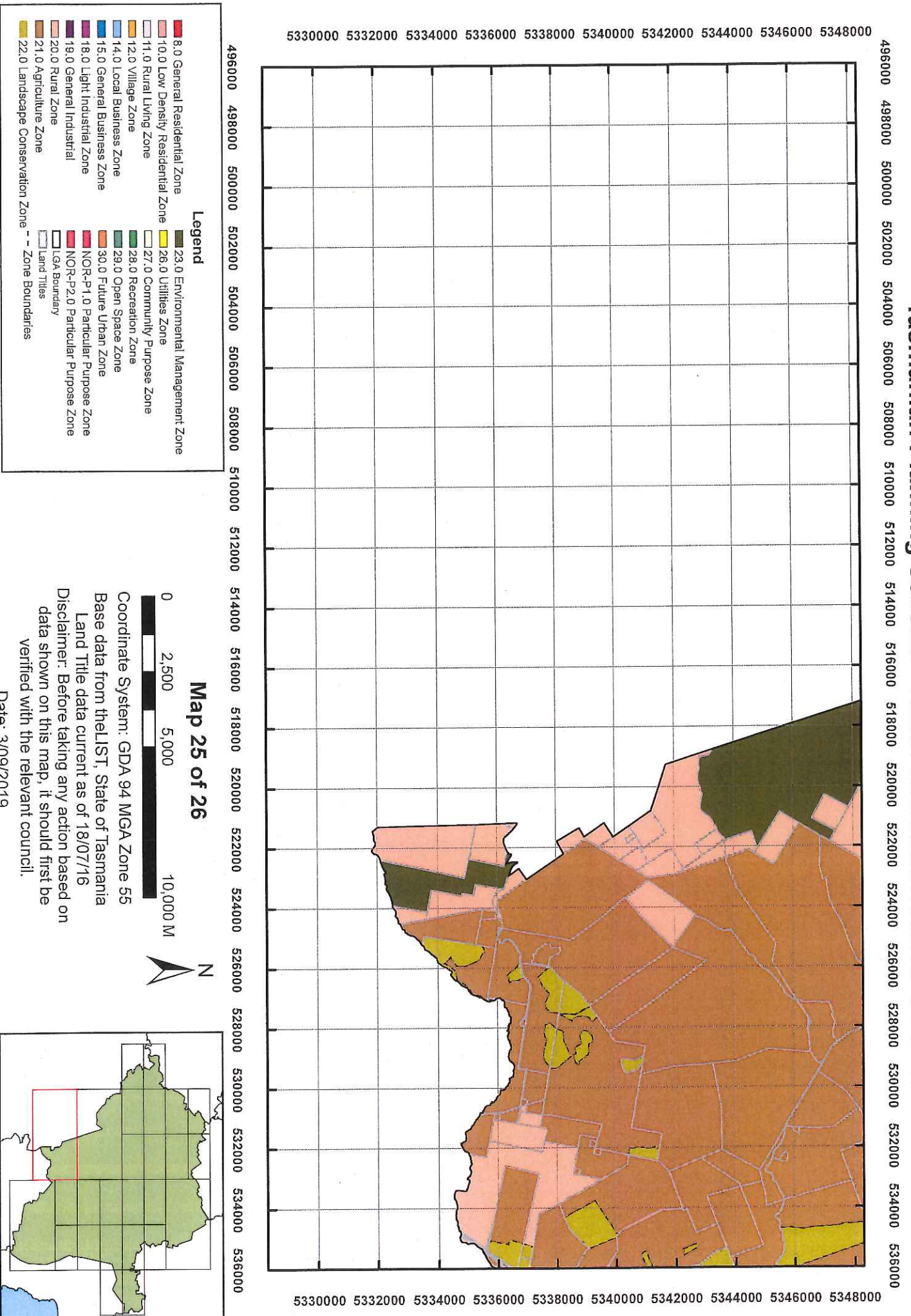


Coordinate System: GDA 94 MGA Zone 55
 Base data from the LST, State of Tasmania
 Land Title data current as of 18/07/16
 Disclaimer: Before taking any action based on data shown on this map, it should first be verified with the relevant council.

Date: 3/09/2019

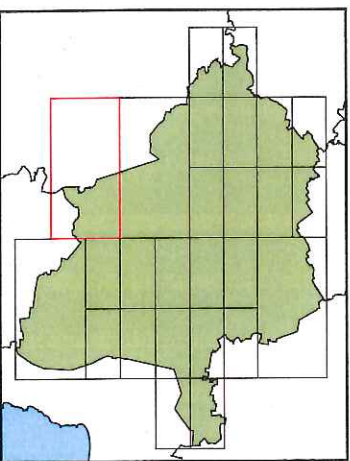


Tasmanian Planning Scheme - North Midlands Draft LPS Zones

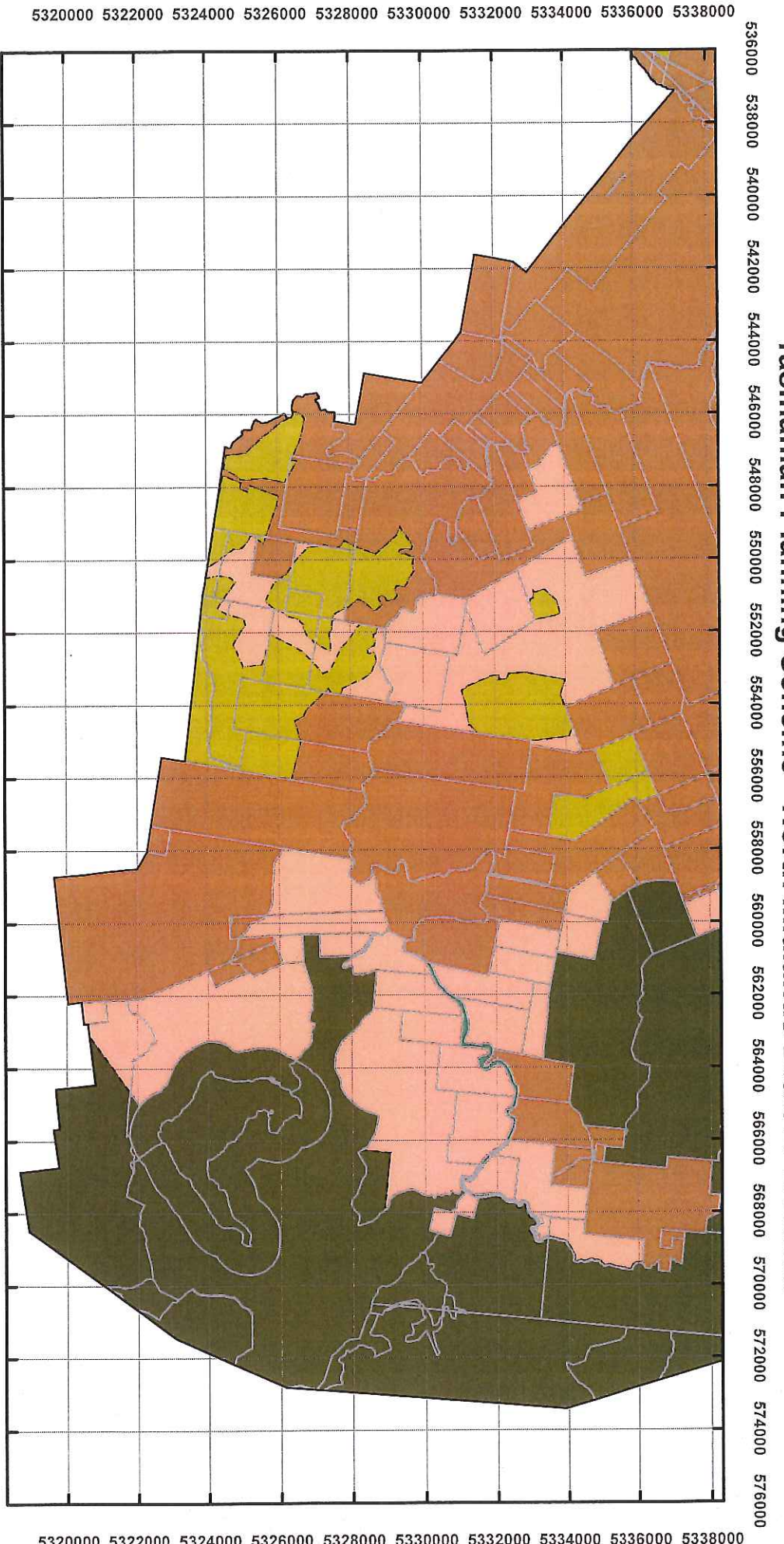


Legend	
8.0 General Residential Zone	23.0 Environmental Management Zone
10.0 Low Density Residential Zone	26.0 Utilities Zone
11.0 Rural Living Zone	27.0 Community Purpose Zone
12.0 Village Zone	28.0 Recreation Zone
14.0 Local Business Zone	29.0 Open Space Zone
15.0 General Business Zone	30.0 Future Urban Zone
16.0 Light Industrial Zone	NOR-P1.0 Particular Purpose Zone
18.0 General Industrial	NOR-P2.0 Particular Purpose Zone
19.0 Rural Zone	UGA Boundary
20.0 Rural Zone	Land Titles
21.0 Agriculture Zone	-- Zone Boundaries
22.0 Landscape Conservation Zone	

Map 25 of 26
 0 2,500 5,000 10,000 M
 Coordinate System: GDA 94 MGA Zone 55
 Base data from theLIST, State of Tasmania
 Land Title data current as of 18/07/16
 Disclaimer: Before taking any action based on data shown on this map, it should first be verified with the relevant council.
 Date: 3/09/2019



Tasmanian Planning Scheme - North Midlands Draft LPS Zones



5320000 5322000 5324000 5326000 5328000 5330000 5332000 5334000 5336000 5338000

536000 538000 540000 542000 544000 546000 548000 550000 552000 554000 556000 558000 560000 562000 564000 566000 568000 570000 572000 574000 576000

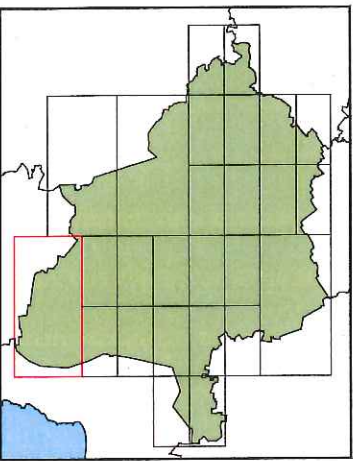
5320000 5322000 5324000 5326000 5328000 5330000 5332000 5334000 5336000 5338000

Legend	
	8.0 General Residential Zone
	10.0 Low Density Residential Zone
	11.0 Rural Living Zone
	12.0 Village Zone
	14.0 Local Business Zone
	15.0 General Business Zone
	18.0 Light Industrial Zone
	19.0 General Industrial Zone
	20.0 Rural Zone
	21.0 Agriculture Zone
	22.0 Landscape Conservation Zone
	23.0 Environmental Management Zone
	26.0 Utilities Zone
	27.0 Community Purpose Zone
	28.0 Recreation Zone
	29.0 Open Space Zone
	30.0 Future Urban Zone
	NOR-P1.0 Particular Purpose Zone
	NOR-P2.0 Particular Purpose Zone
	Land Titles
	LGA Boundary
	Zone Boundaries

Map 26 of 26



Coordinate System: GDA 94 MGA Zone 55
 Base data from theLIST, State of Tasmania
 Land Title data current as of 18/07/16
 Disclaimer: Before taking any action based on data shown on this map, it should first be verified with the relevant council.
 Date: 3/09/2019



NMC LPS OVERLAY MAPS (draft)

Tasmanian Planning Scheme - North Midlands C3.0 Road and Railway Assets Code

513000

514000

515000

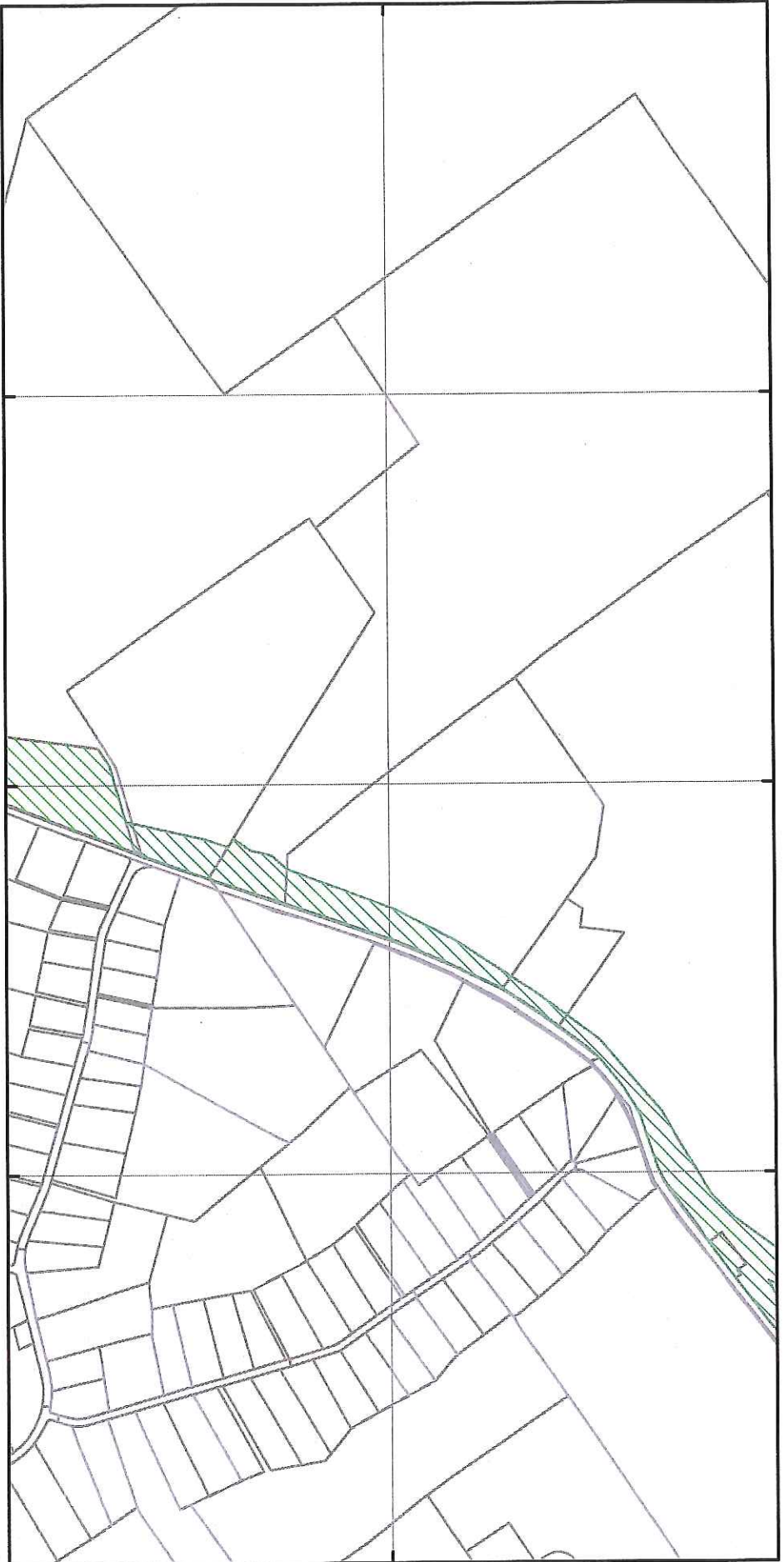
5401000

5401000




513000

514000

515000



Legend

-  LGA Boundary
-  Future major road
-  Land Titles



Devon Hills



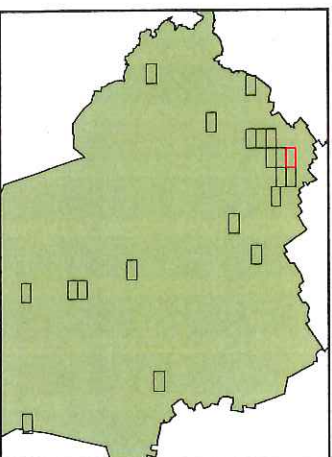
Coordinate System: GDA 94 MGA Zone 55

Base data from theLIST, State of Tasmania

Land Title data current as of 18/07/16

Disclaimer: Before taking any action based on data shown on this map, it should first be verified with the relevant council.

Date: 12/06/2019



Tasmanian Planning Scheme - North Midlands C3.0 Road and Railway Assets Code

513000

514000


515000

5399000



5399000

2-590



513000

514000

515000

Devon Hills-Perth



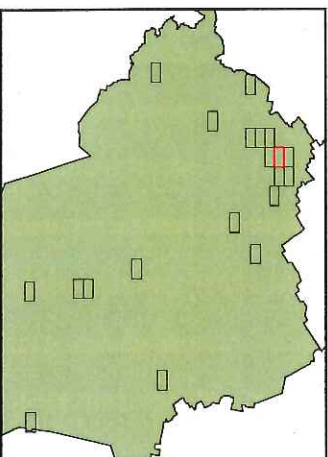
Coordinate System: GDA 94 MGA Zone 55

Base data from the LST, State of Tasmania

Land Title data current as of 18/07/16

Disclaimer: Before taking any action based on data shown on this map, it should first be verified with the relevant council.

Date: 12/06/2019



Tasmanian Planning Scheme - North Midlands C3.0 Road and Railway Assets Code

509000

510000

511000

5397000



5397000

509000




510000

511000

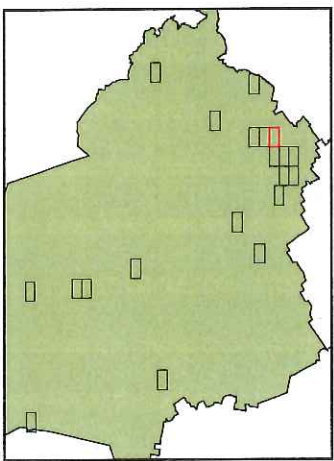
Longford North



Legend

-  LGA Boundary
-  Future major road
-  Land Titles

Coordinate System: GDA 94 MGA Zone 55
 Base data from theLIST, State of Tasmania
 Land Title data current as of 18/07/16
 Disclaimer: Before taking any action based on data shown on this map, it should first be verified with the relevant council.
 Date: 12/06/2019



Tasmanian Planning Scheme - North Midlands C3.0 Road and Railway Assets Code

513000

514000

515000

5397000

5397000



Legend

- LGA Boundary
- Future major road
- Land Titles



Perth



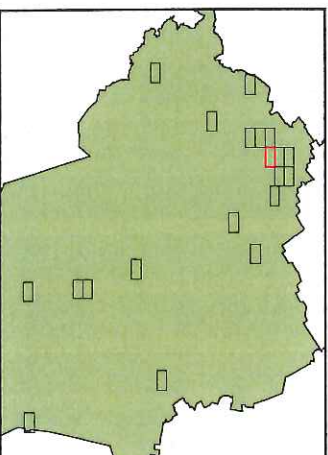
Coordinate System: GDA 94 MGA Zone 55

Base data from the LIST, State of Tasmania

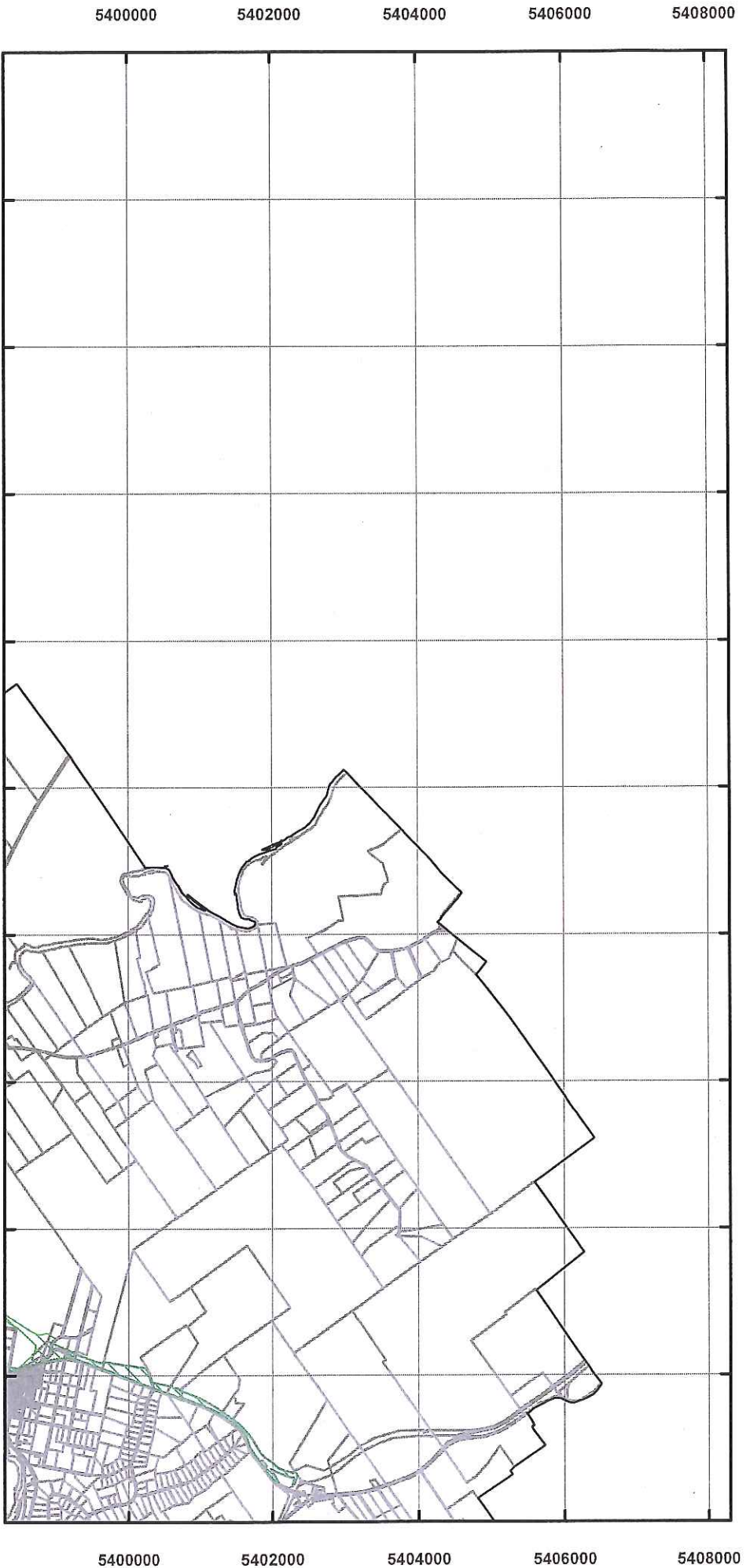
Land Title data current as of 18/07/16

Disclaimer: Before taking any action based on data shown on this map, it should first be verified with the relevant council.

Date: 12/06/2019



Tasmanian Planning Scheme - North Midlands C3.0 Road and Railway Assets Code



Legend

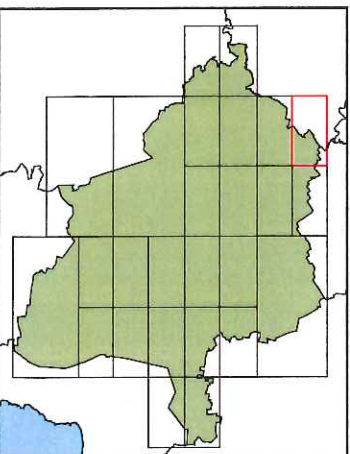
-  LGA Boundary
-  Future major road
-  Land Titles



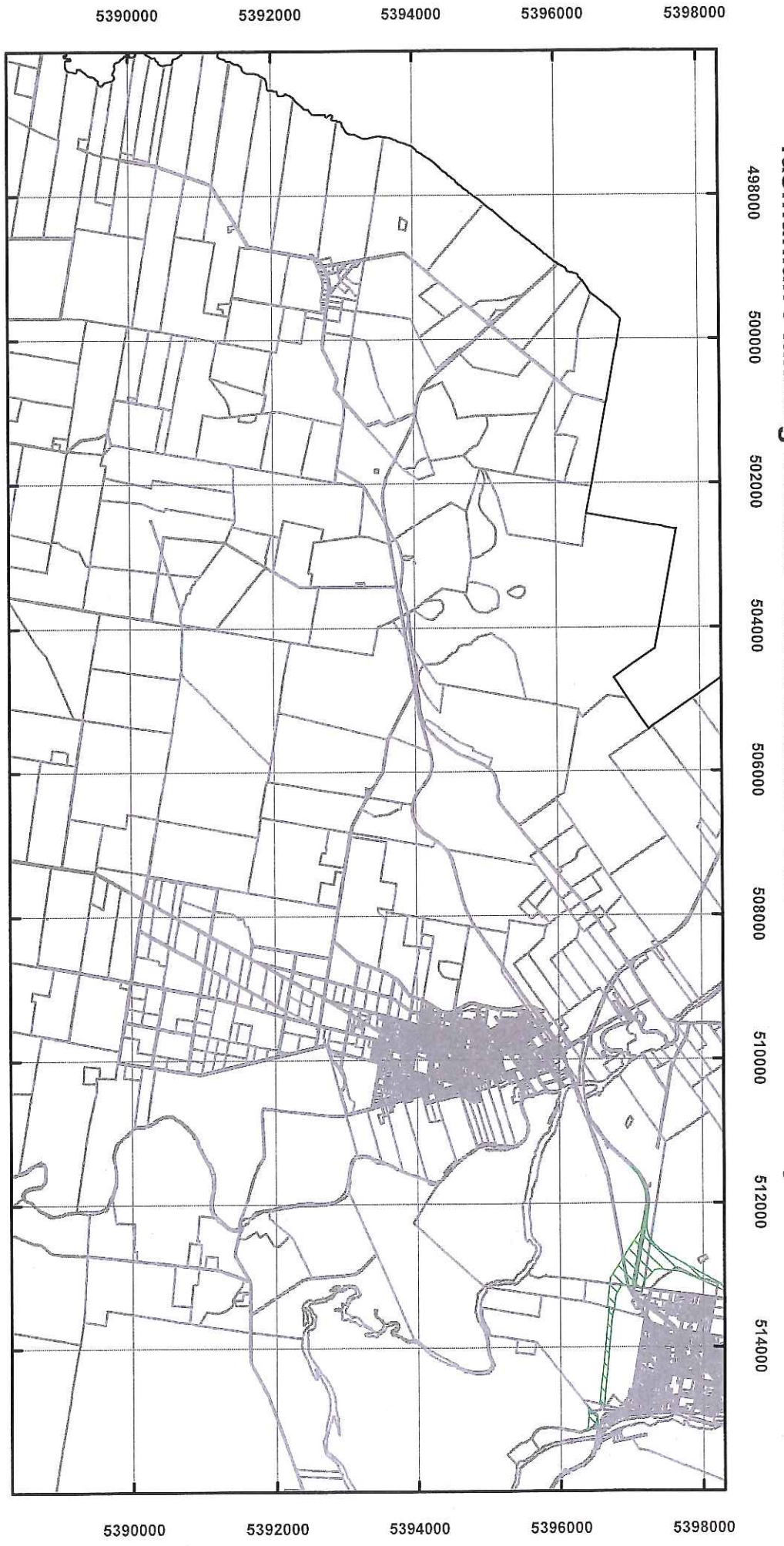
Map 1 of 26



Coordinate System: GDA 94 MGA Zone 55
 Base data from theLIST, State of Tasmania
 Land Title data current as of 18/07/16
 Disclaimer: Before taking any action based on data shown on this map, it should first be verified with the relevant council.
 Date: 12/06/2019



Tasmanian Planning Scheme - North Midlands C3.0 Road and Railway Assets Code



Legend

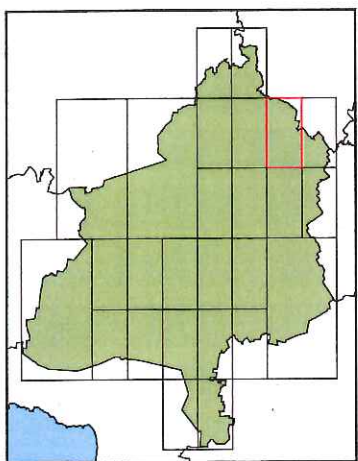
-  LGA Boundary
-  Future major road
-  Land Titles



Map 3 of 26



Coordinate System: GDA 94 MGA Zone 55
 Base data from theLST, State of Tasmania
 Land Title data current as of 18/07/16
 Disclaimer: Before taking any action based on data shown on this map, it should first be verified with the relevant council.



Tasmanian Planning Scheme - North Midlands C4.0 Electricity Transmission Infrastructure Protection Code

505000

506000

507000

508000

5385000

5384000

505000

506000

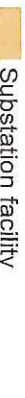
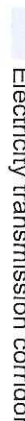

507000

508000

5385000


5384000

Legend

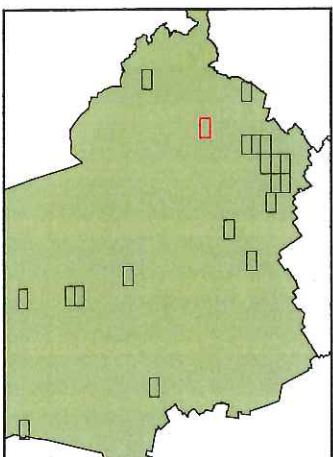
-  LGA Boundary
-  Inner protection area
-  Communications station buffer area
-  Substation facility buffer area
-  Substation facility
-  Electricity transmission corridor
-  Land Titles



Cressy



Coordinate System: GDA 94 MGA Zone 55
 Base data from the LIST, State of Tasmania
 Land Title data current as of 18/07/16
 Disclaimer: Before taking any action based on data shown on this map, it should first be verified with the relevant council.
 Date: 23/06/2019



Tasmanian Planning Scheme - North Midlands C4.0 Electricity Transmission Infrastructure Protection Code

559000

560000

561000

5375000

5374000

5374000

5375000










559000

560000

561000

Legend

-  LGA Boundary
-  Inner protection area
-  Communications station buffer area
-  Substation facility buffer area
-  Substation facility
-  Electricity transmission corridor
-  Land Titles

Avoca



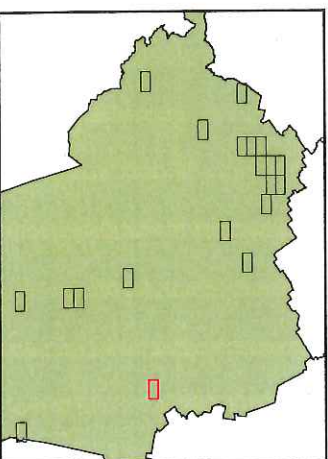
Coordinate System: GDA 94 MGA Zone 55

Base data from the LIST, State of Tasmania

Land Title data current as of 18/07/16

Disclaimer: Before taking any action based on data shown on this map, it should first be verified with the relevant council.

Date: 23/06/2019



Tasmanian Planning Scheme - North Midlands C4.0 Electricity Transmission Infrastructure Protection Code

495000

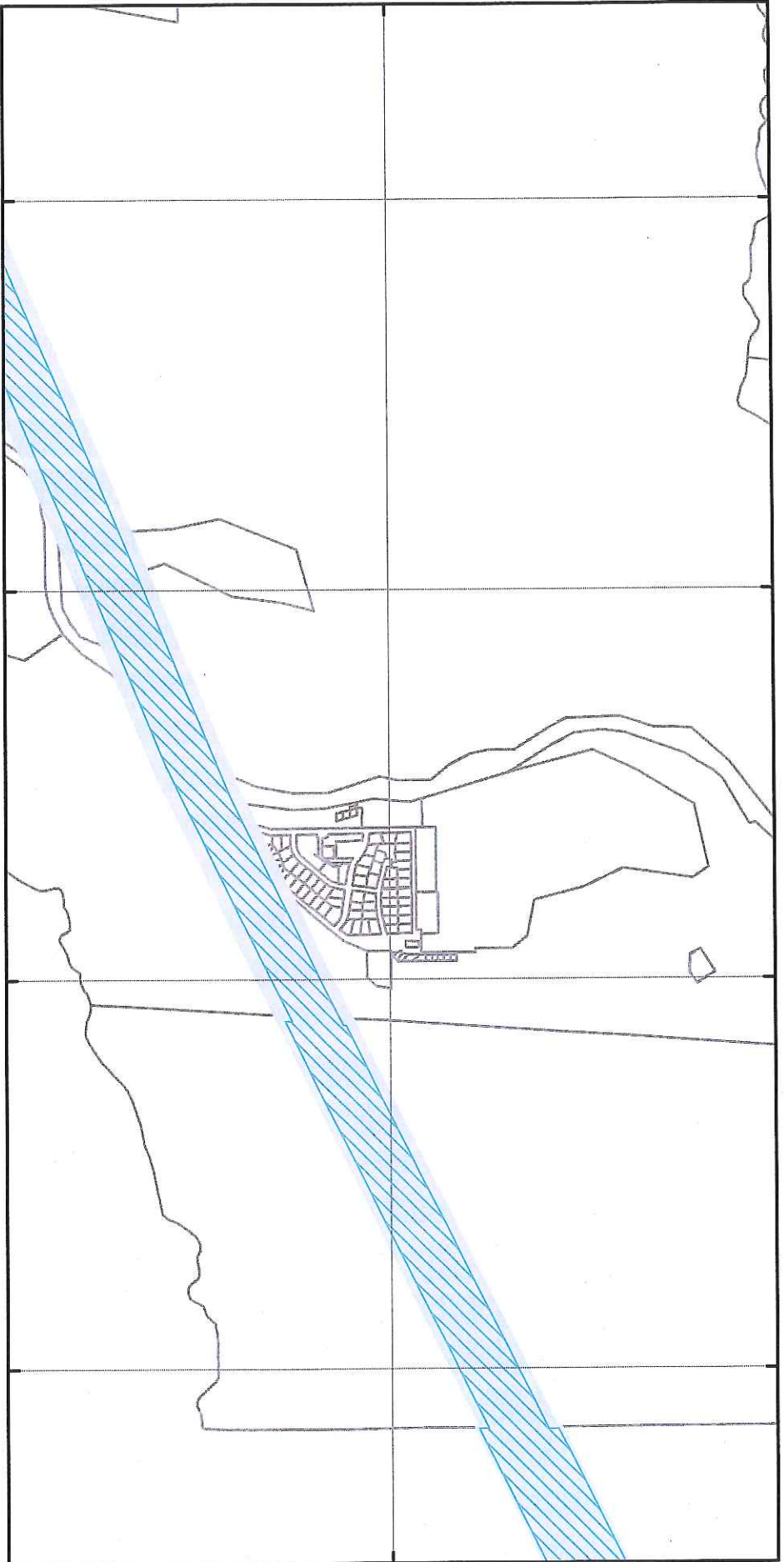
496000

497000

498000

5373000

5373000










495000

496000

497000

498000

Legend

-  LGA Boundary
-  Inner protection area
-  Communications station buffer area
-  Substation facility buffer area
-  Substation facility
-  Electricity transmission corridor
-  Land Titles

Poatina



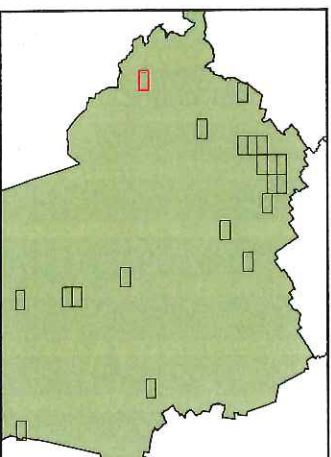
Coordinate System: GDA 94 MGA Zone 55

Base data from theLIST, State of Tasmania

Land Title data current as of 18/07/16

Disclaimer: Before taking any action based on data shown on this map, it should first be verified with the relevant council.

Date: 23/06/2019



Tasmanian Planning Scheme - North Midlands C4.0 Electricity Transmission Infrastructure Protection Code

536000

537000

538000

5369000

5369000










536000

537000

538000

Legend

-  LGA Boundary
-  Inner protection area
-  Communications station buffer area
-  Substation facility buffer area
-  Substation facility
-  Electricity transmission corridor
-  Land Titles

Conara



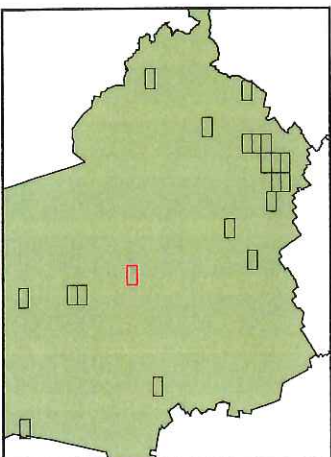
Coordinate System: GDA 94 MGA Zone 55

Base data from theLIST, State of Tasmania

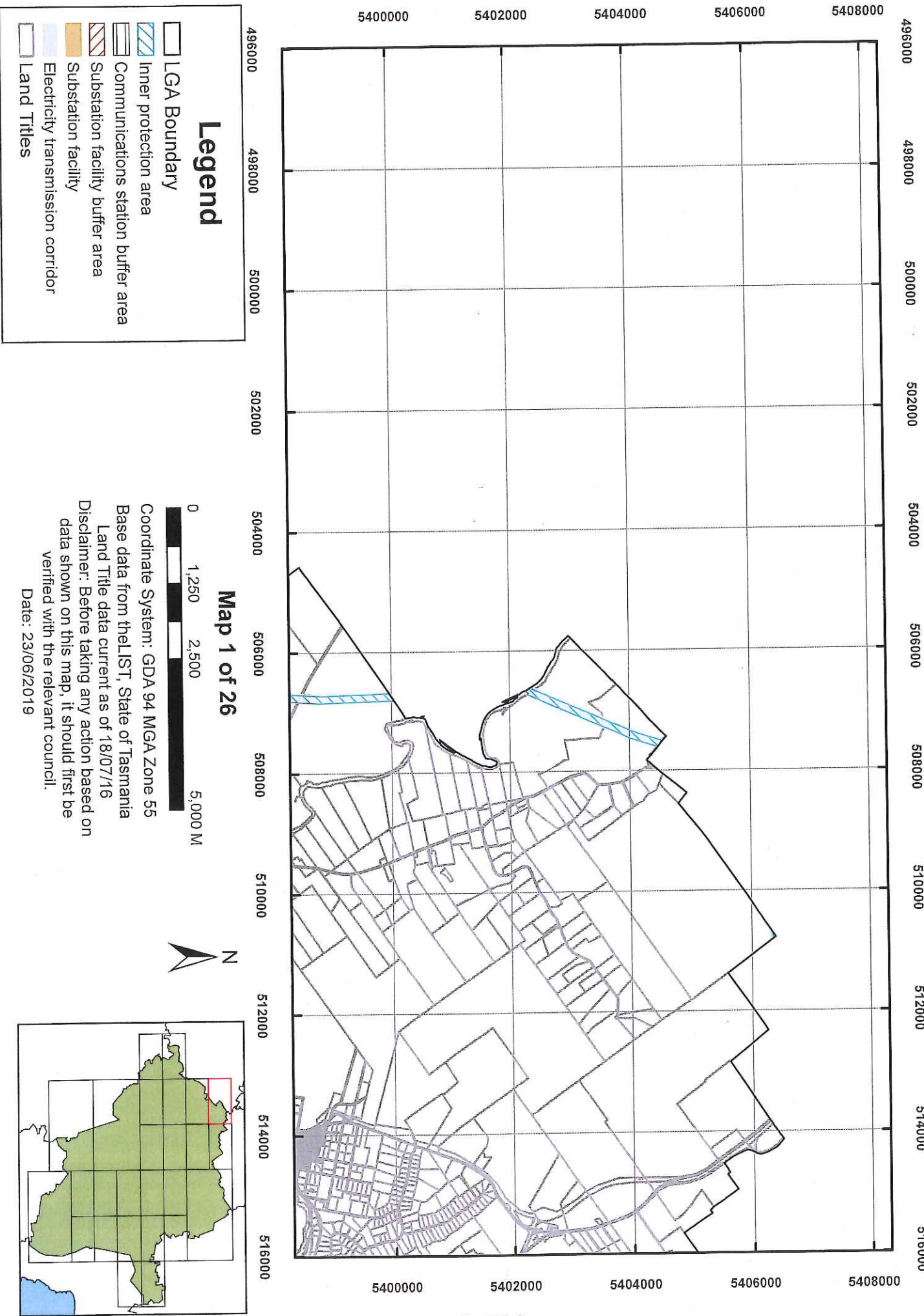
Land Title data current as of 18/07/16

Disclaimer: Before taking any action based on data shown on this map, it should first be verified with the relevant council.

Date: 23/06/2019



Tasmanian Planning Scheme - North Midlands C4.0 Electricity Transmission Infrastructure Protection Code



Legend

- LGA Boundary
- Inner protection area
- Communications station buffer area
- Substation facility buffer area
- Substation facility
- Electricity transmission corridor
- Land Titles

Map 1 of 26

0 1,250 2,500 5,000 M



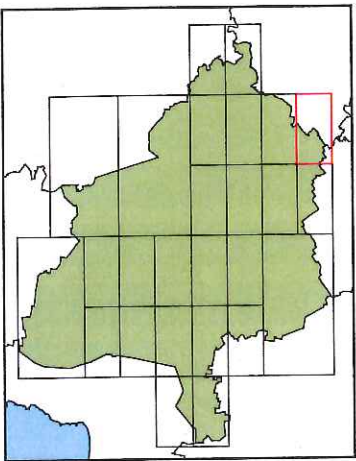
Coordinate System: GDA 94 MGA Zone 55

Base data from the LIST, State of Tasmania

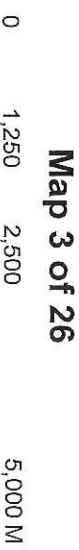
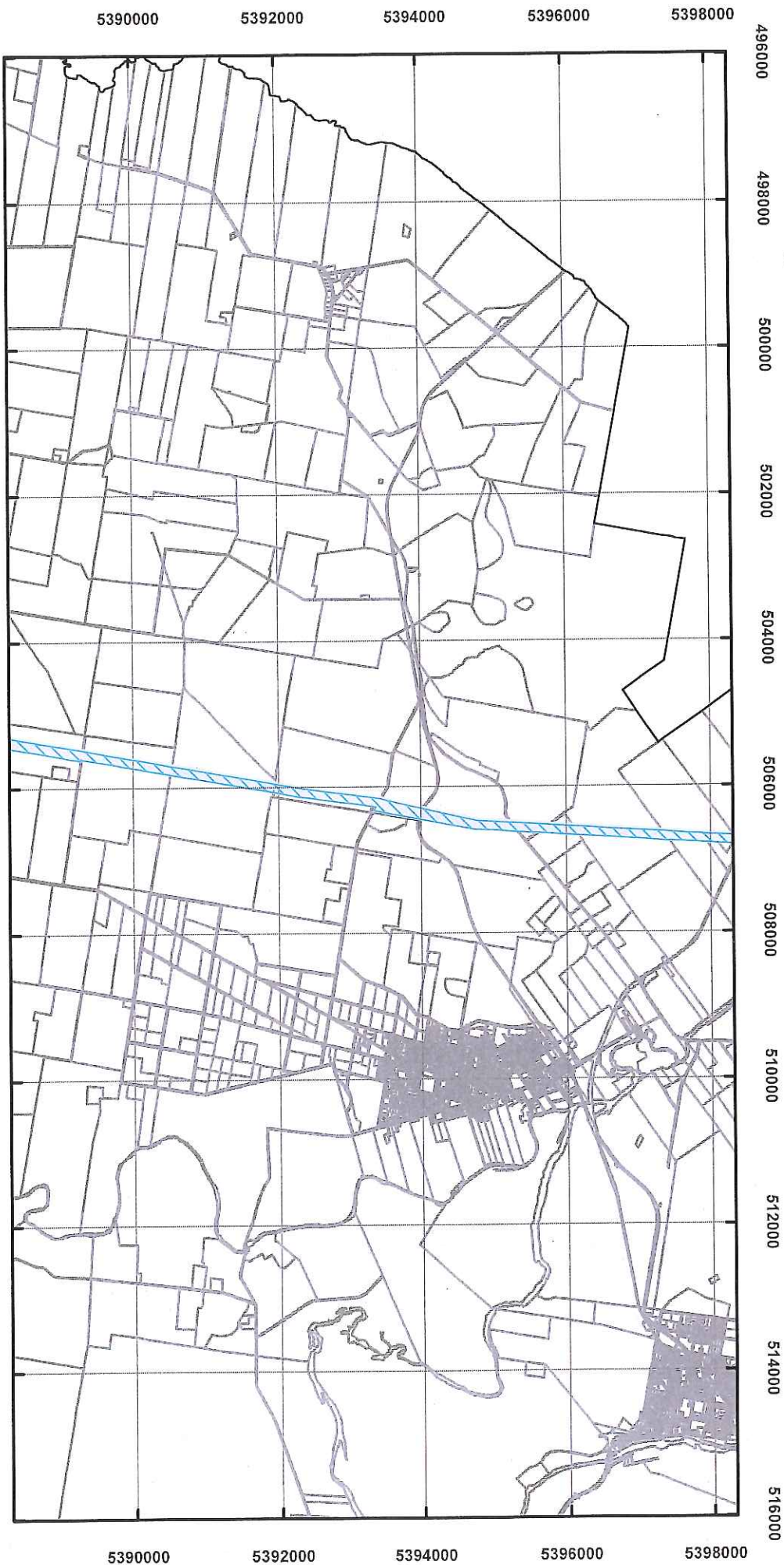
Land Title data current as of 18/07/16

Disclaimer: Before taking any action based on data shown on this map, it should first be verified with the relevant council.

Date: 23/06/2019



Tasmanian Planning Scheme - North Midlands C4.0 Electricity Transmission Infrastructure Protection Code



Map 3 of 26

Coordinate System: GDA 94 MGA Zone 55
 Base data from the LST, State of Tasmania
 Land Title data current as of 18/07/16
 Disclaimer: Before taking any action based on data shown on this map, it should first be verified with the relevant council.
 Date: 23/06/2019

