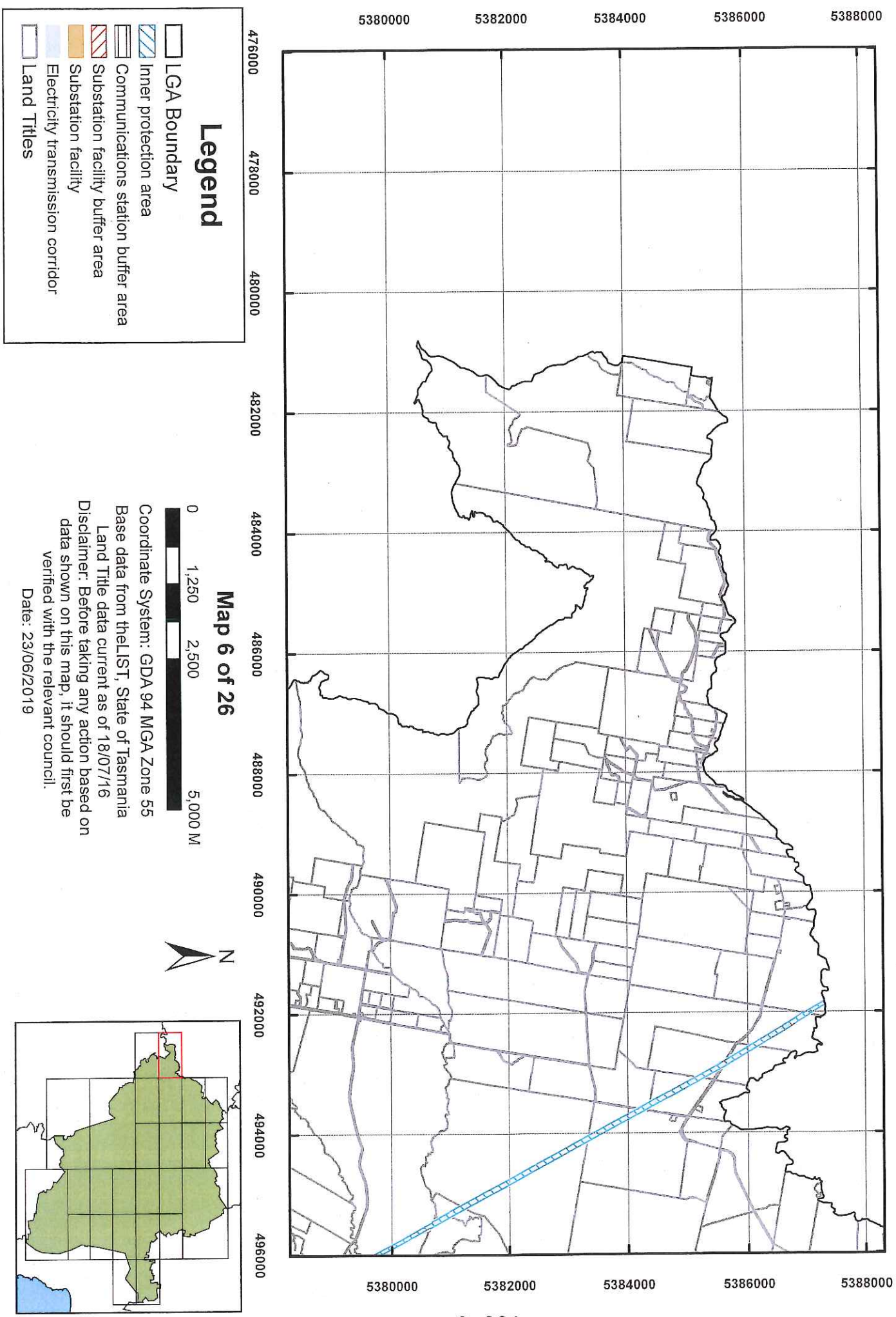


# Tasmanian Planning Scheme - North Midlands C4.0 Electricity Transmission Infrastructure Protection Code



### Legend

- LGA Boundary
- Inner protection area
- Communications station buffer area
- Substation facility buffer area
- Substation facility
- Electricity transmission corridor
- Land Titles

### Map 6 of 26

0 1,250 2,500 5,000 M

Coordinate System: GDA 94 MGA Zone 55

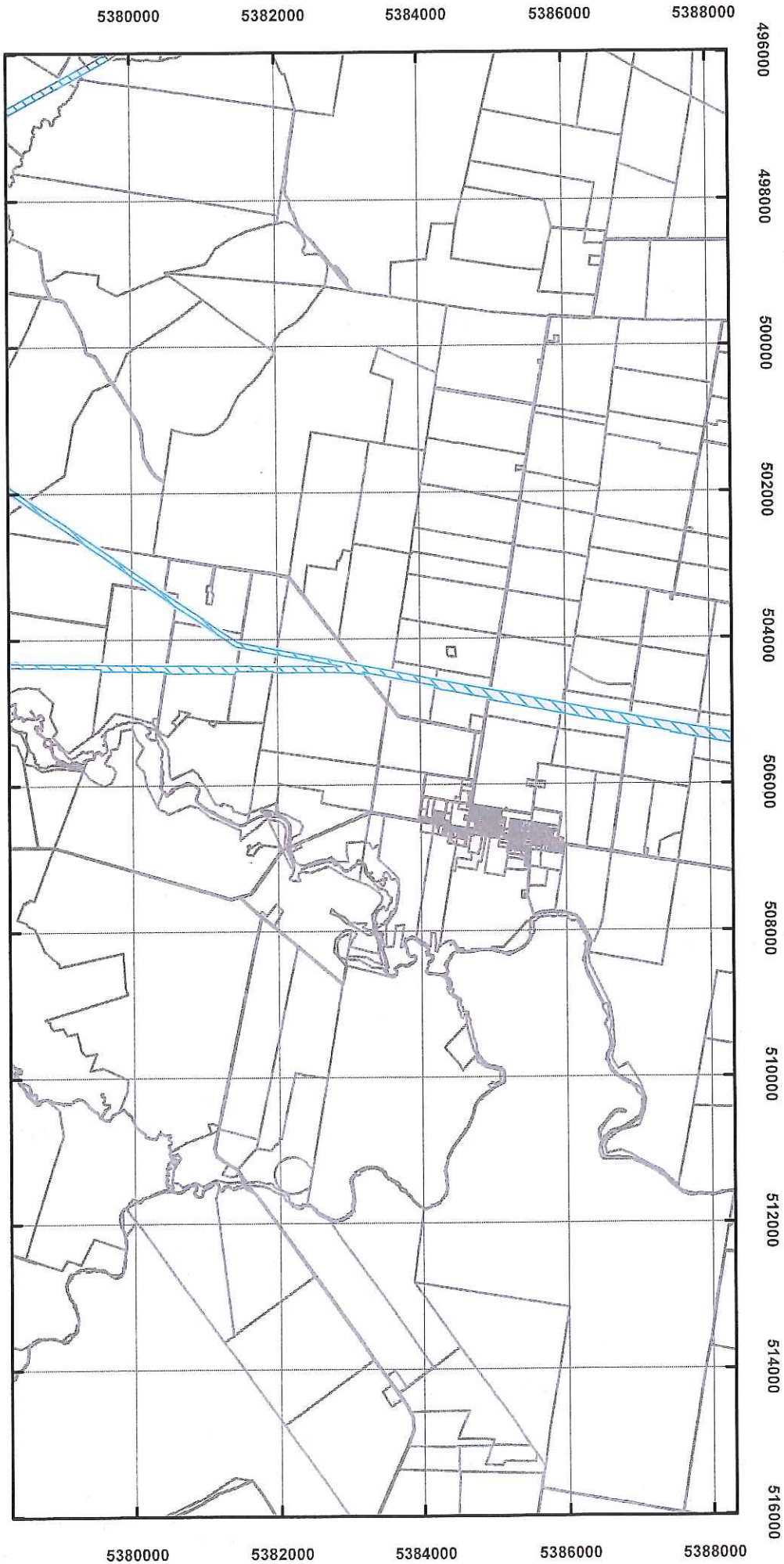
Base data from the LIST, State of Tasmania

Land Title data current as of 18/07/16


Disclaimer: Before taking any action based on data shown on this map, it should first be verified with the relevant council.

Date: 23/06/2019

# Tasmanian Planning Scheme - North Midlands C4.0 Electricity Transmission Infrastructure Protection Code



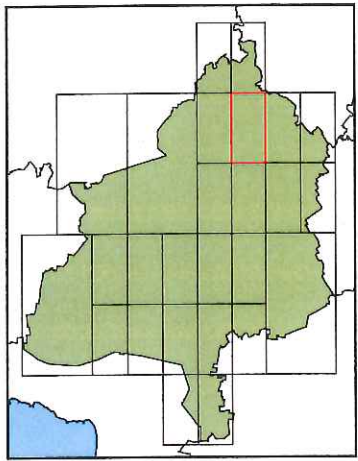
**Legend**

-  LGA Boundary
-  Inner protection area
-  Communications station buffer area
-  Substation facility buffer area
-  Substation facility
-  Electricity transmission corridor
-  Land Titles

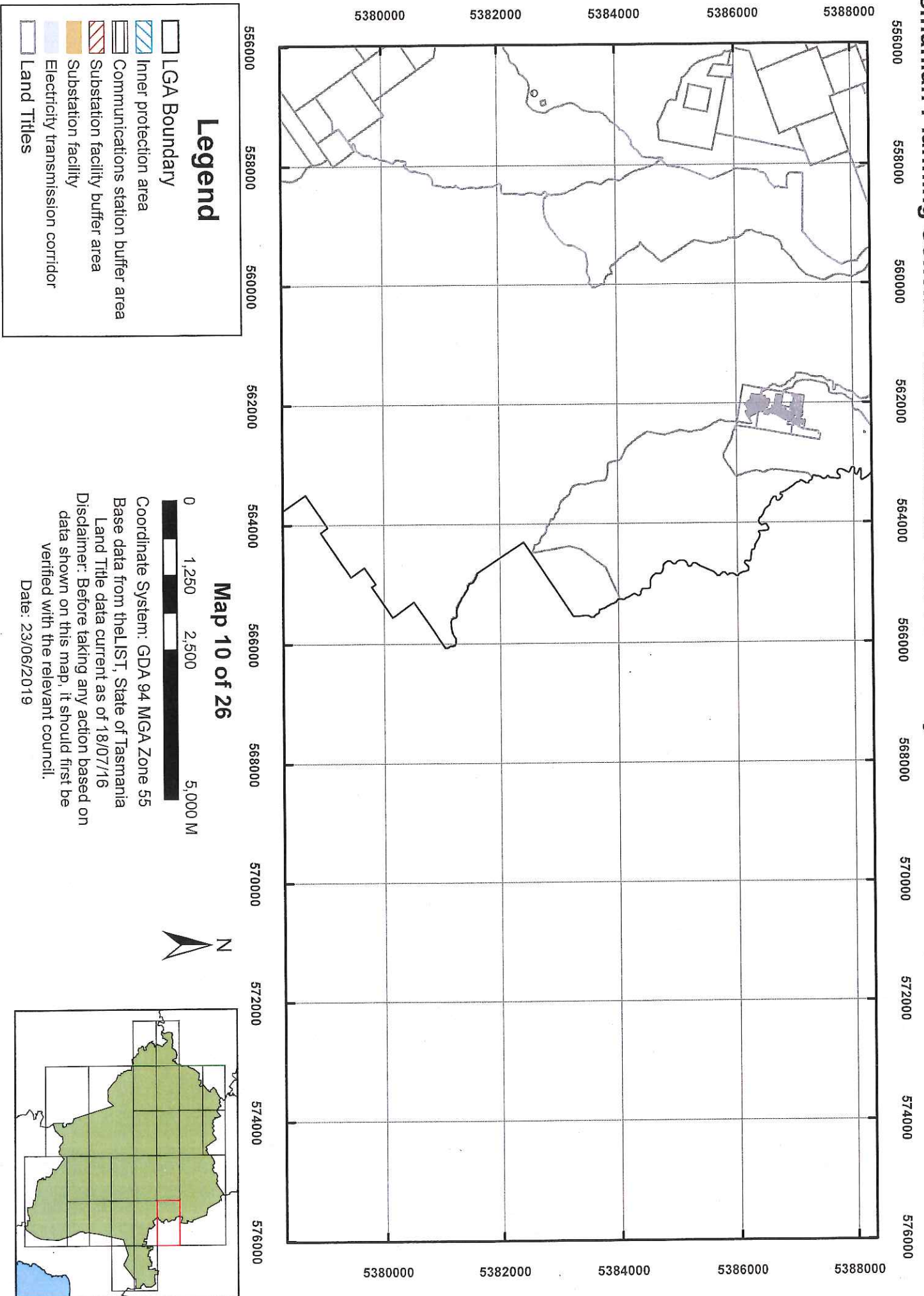
**Map 7 of 26**



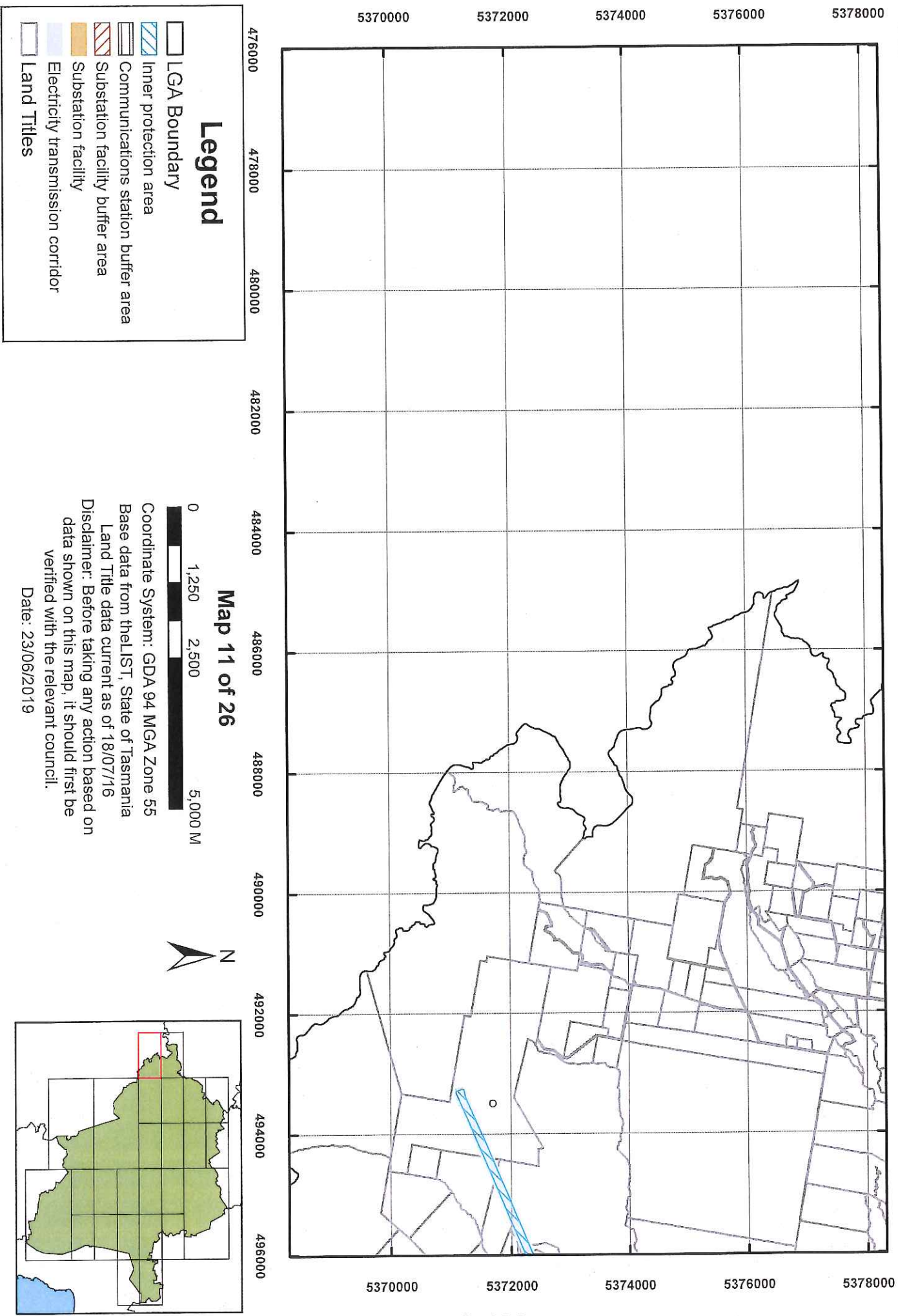
Coordinate System: GDA 94 MGA Zone 55  
 Base data from the LIST, State of Tasmania  
 Land Title data current as of 18/07/16  
 Disclaimer: Before taking any action based on data shown on this map, it should first be verified with the relevant council.  
 Date: 23/06/2019










# Tasmanian Planning Scheme - North Midlands C4.0 Electricity Transmission Infrastructure Protection Code



# Tasmanian Planning Scheme - North Midlands C4.0 Electricity Transmission Infrastructure Protection Code



## Legend

-  LGA Boundary
-  Inner protection area
-  Communications station buffer area
-  Substation facility buffer area
-  Substation facility
-  Electricity transmission corridor
-  Land Titles

Map 11 of 26



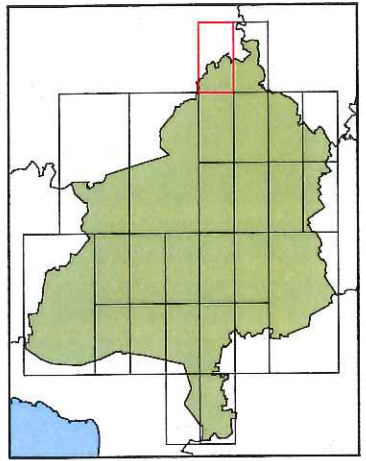
Coordinate System: GDA 94 MGA Zone 55

Base data from theLIST, State of Tasmania

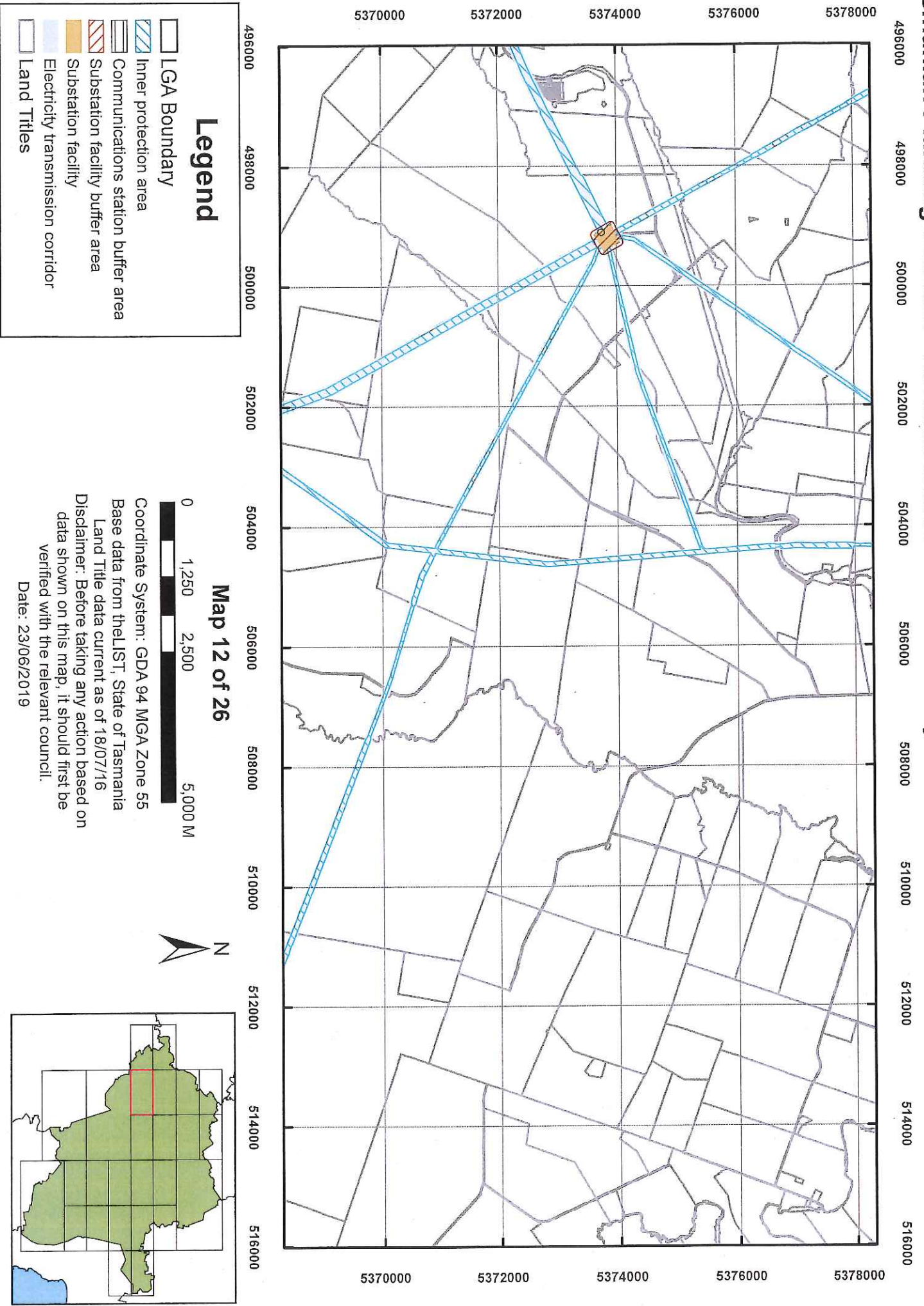
Land Title data current as of 18/07/16

Disclaimer: Before taking any action based on data shown on this map, it should first be verified with the relevant council.

Date: 23/06/2019



# Tasmanian Planning Scheme - North Midlands C4.0 Electricity Transmission Infrastructure Protection Code



## Legend

- LGA Boundary
- Inner protection area
- Communications station buffer area
- Substation facility buffer area
- Substation facility
- Electricity transmission corridor
- Land Titles

## Map 12 of 26

0 1,250 2,500 5,000 M



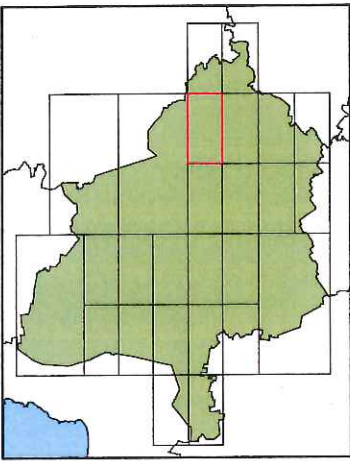
Coordinate System: GDA 94 MGA Zone 55

Base data from the LIST, State of Tasmania

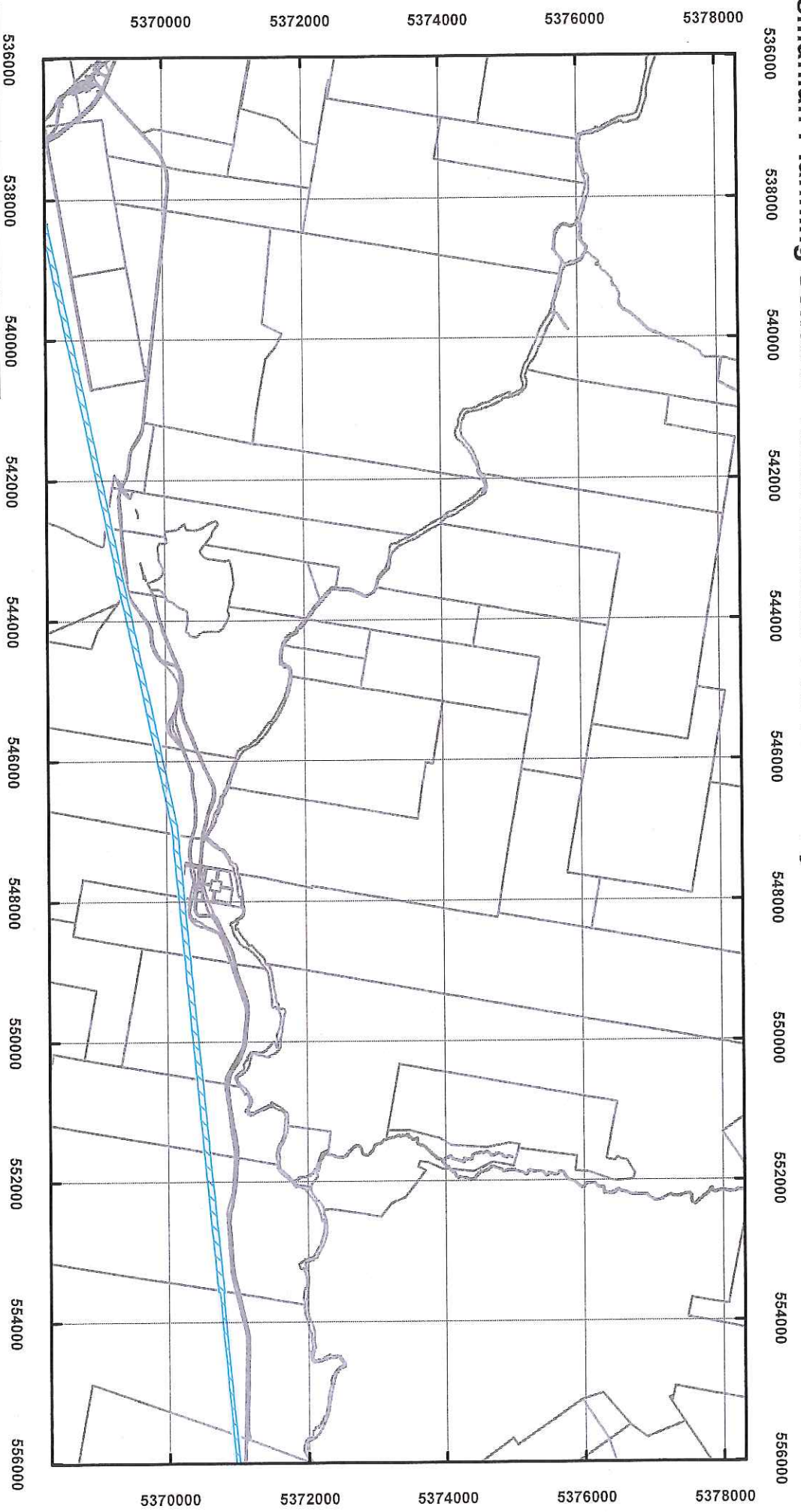
Land Title data current as of 18/07/16

Disclaimer: Before taking any action based on data shown on this map, it should first be verified with the relevant council.

Date: 23/06/2019



# Tasmanian Planning Scheme - North Midlands C4.0 Electricity Transmission Infrastructure Protection Code



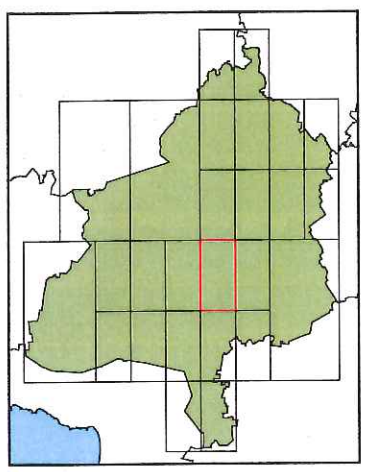
### Legend

- LGA Boundary
- Inner protection area
- Communications station buffer area
- Substation facility buffer area
- Substation facility
- Electricity transmission corridor
- Land Titles

**Map 14 of 26**



Coordinate System: GDA 94 MGA Zone 55  
 Base data from the LIST, State of Tasmania  
 Land Title data current as of 18/07/16  
 Disclaimer: Before taking any action based on data shown on this map, it should first be verified with the relevant council.  
 Date: 23/06/2019



# Tasmanian Planning Scheme - North Midlands C4.0 Electricity Transmission Infrastructure Protection Code



## Legend

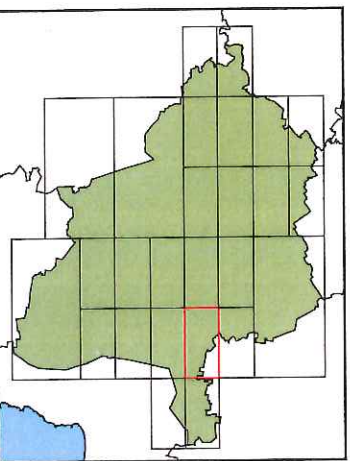
- LGA Boundary
- Inner protection area
- Communications station buffer area
- Substation facility buffer area
- Substation facility
- Electricity transmission corridor
- Land Titles

**Map 15 of 26**

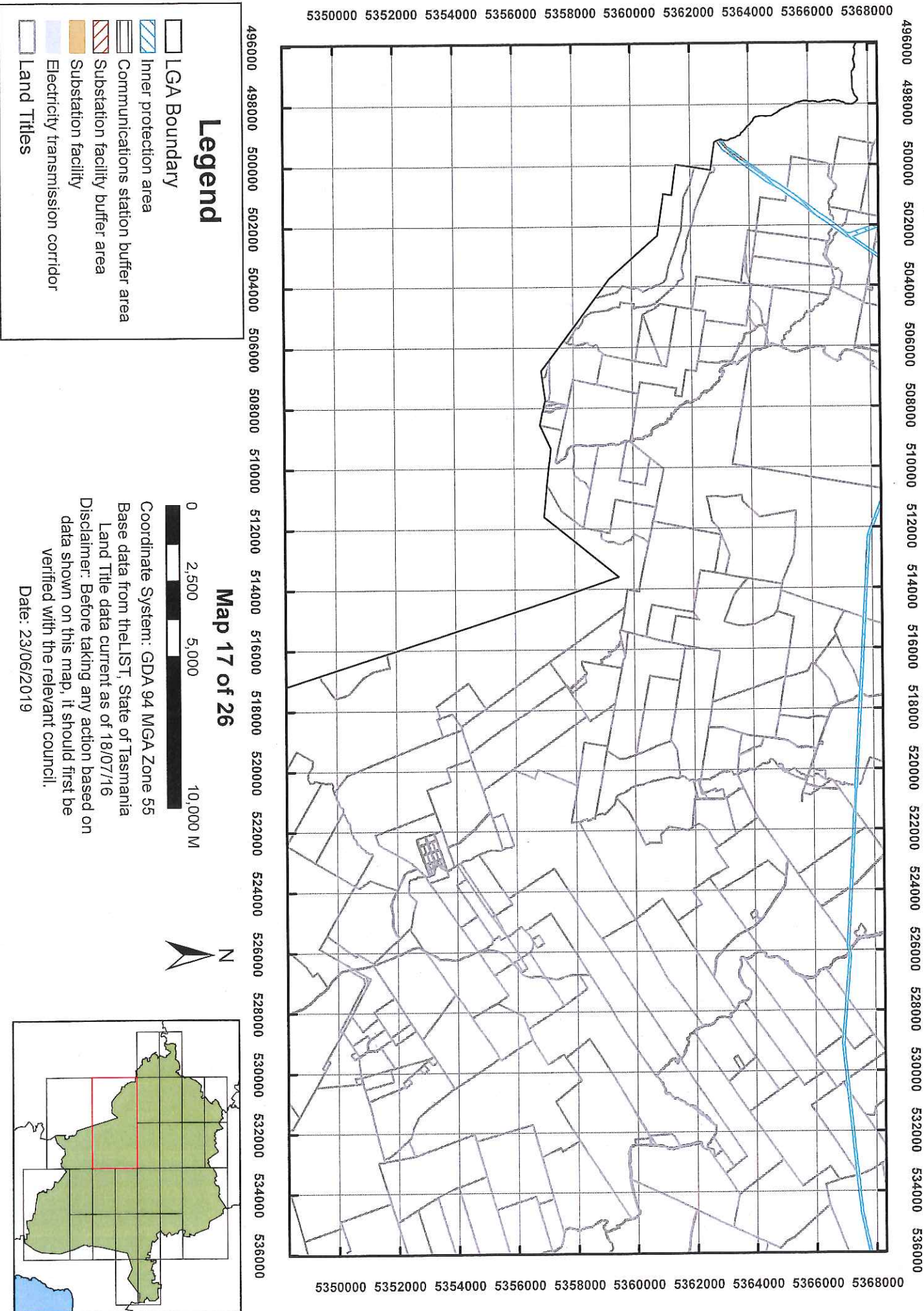
0 1,250 2,500 5,000 M



Coordinate System: GDA 94 MGA Zone 55  
 Base data from the LIST, State of Tasmania  
 Land Title data current as of 18/07/16  
 Disclaimer: Before taking any action based on data shown on this map, it should first be verified with the relevant council.  
 Date: 23/06/2019

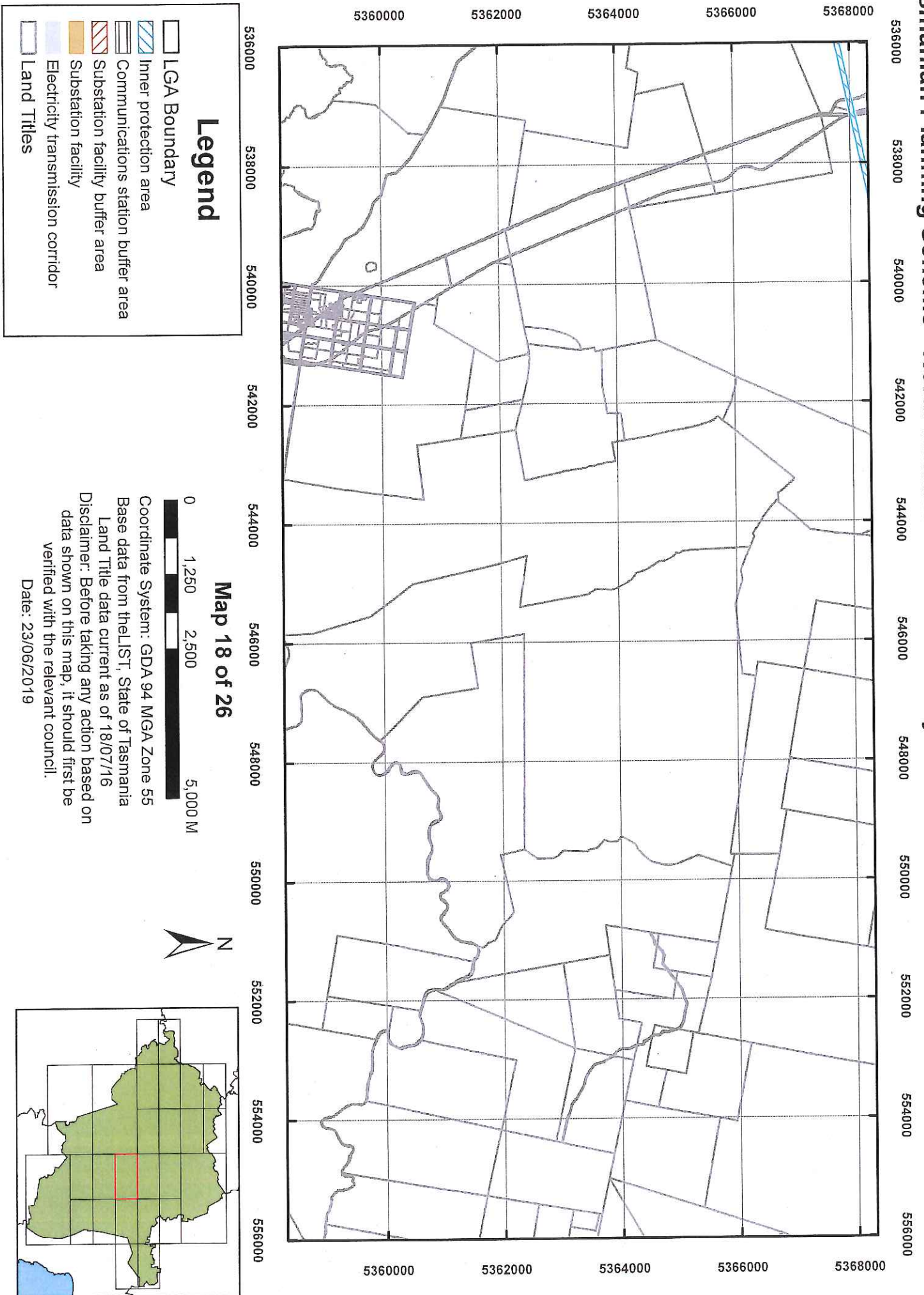


# Tasmanian Planning Scheme - North Midlands C4.0 Electricity Transmission Infrastructure Protection Code












# Tasmanian Planning Scheme - North Midlands C4.0 Electricity Transmission Infrastructure Protection Code



## Legend

-  LGA Boundary
-  Inner protection area
-  Communications station buffer area
-  Substation facility buffer area
-  Substation facility
-  Electricity transmission corridor
-  Land Titles

## Map 18 of 26

0 1,250 2,500 5,000 M



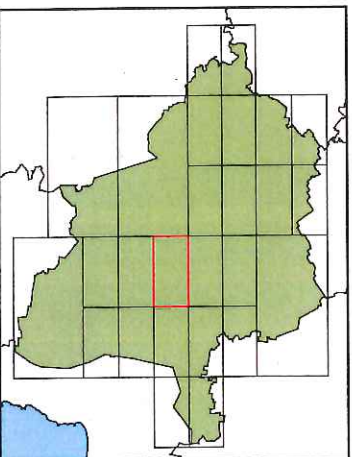
Coordinate System: GDA 94 MGA Zone 55

Base data from theLIST, State of Tasmania

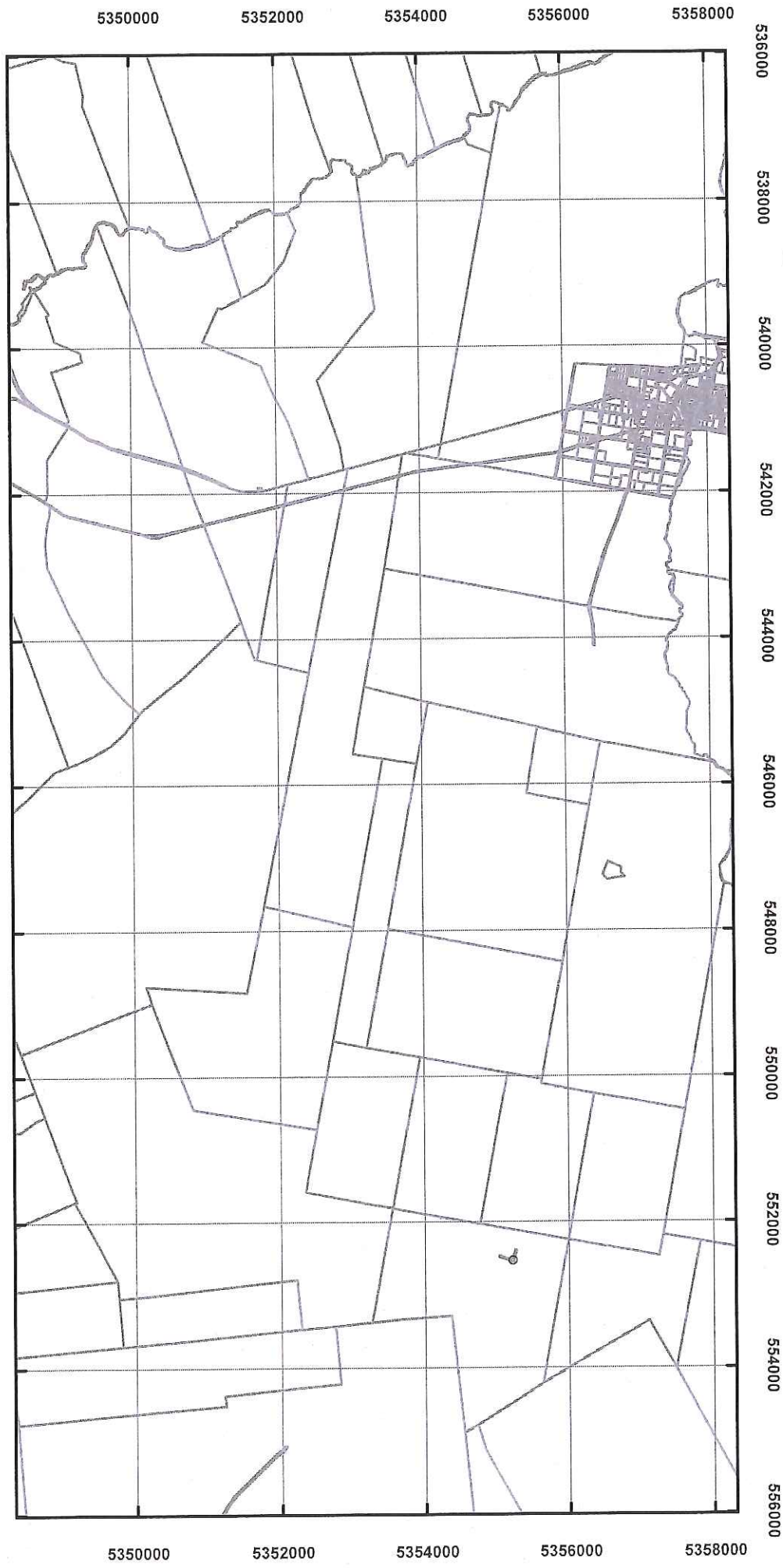
Land Title data current as of 18/07/16

Disclaimer: Before taking any action based on data shown on this map, it should first be verified with the relevant council.

Date: 23/06/2019



# Tasmanian Planning Scheme - North Midlands C4.0 Electricity Transmission Infrastructure Protection Code



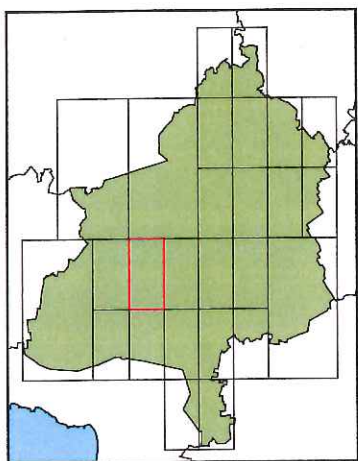
**Legend**

- LGA Boundary
- Inner protection area
- Communications station buffer area
- Substation facility buffer area
- Substation facility
- Electricity transmission corridor
- Land Titles

**Map 21 of 26**

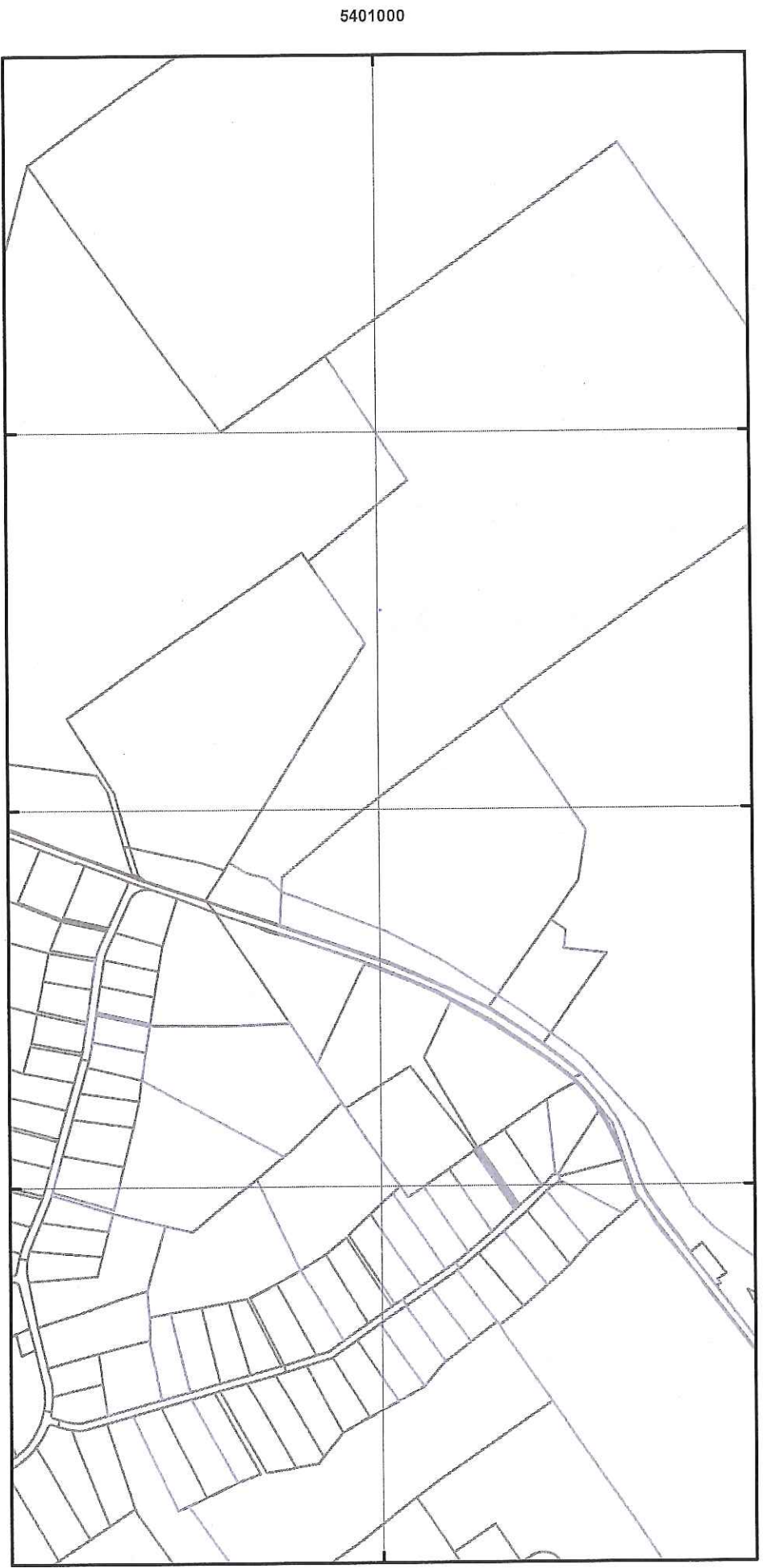


Coordinate System: GDA 94 MGA Zone 55  
 Base data from the LIST, State of Tasmania  
 Land Title data current as of 18/07/16  
 Disclaimer: Before taking any action based on data shown on this map, it should first be verified with the relevant council.  
 Date: 23/06/2019



# Tasmanian Planning Scheme - North Midlands C6.0 Local Historic Heritage Code

512000 513000 514000 515000 516000








5401000

5401000

512000 513000 514000 515000 516000

**Legend**

-  LGA Boundary
-  Significant trees
-  Local Heritage Place
-  Local Heritage Precinct
-  Land Titles

**Devon Hills**

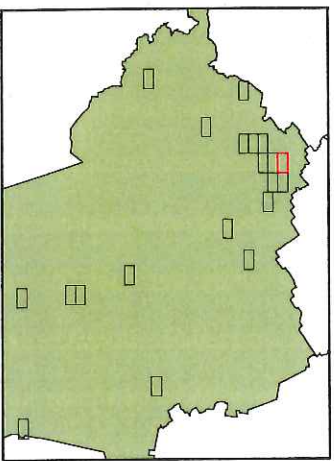


0 250 500 1,000 M



Coordinate System: GDA 94 MGA Zone 55  
 Base data from the LIST, State of Tasmania  
 Land Title data current as of 18/07/16  
 Disclaimer: Before taking any action based on data shown on this map, it should first be verified with the relevant council.

Date: 5/09/2019



# Tasmanian Planning Scheme - North Midlands C6.0 Local Historic Heritage Code

516000

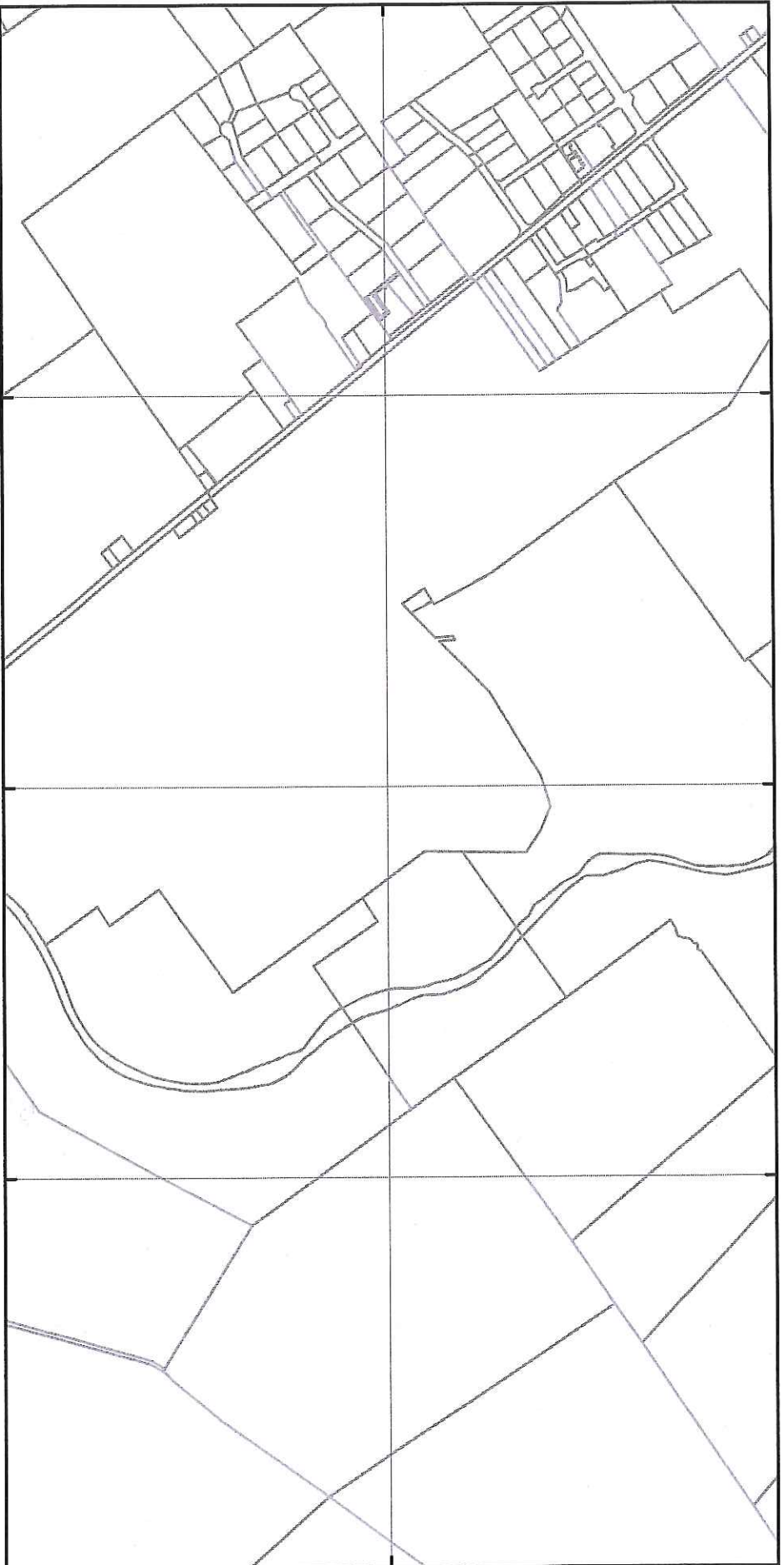
517000

518000

519000

520000

5401000



516000

517000

518000

519000

520000

5401000

2-612

**Legend**

-  LGA Boundary
-  Significant trees
-  Local Heritage Place
-  Local Heritage Precinct
-  Land Titles

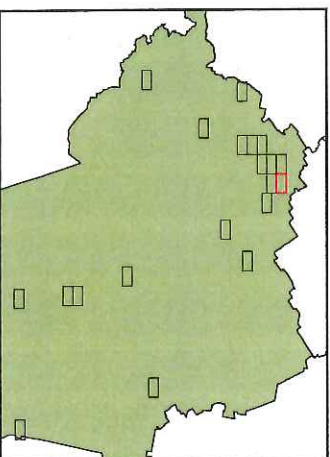


## Launceston Airport



Coordinate System: GDA 94 MGA Zone 55  
 Base data from the LIST, State of Tasmania  
 Land Title data current as of 18/07/16  
 Disclaimer: Before taking any action based on data shown on this map, it should first be verified with the relevant council.

Date: 5/09/2019



# Tasmanian Planning Scheme - North Midlands C6.0 Local Historic Heritage Code

512000

513000

514000

515000

516000

5399000



5399000

512000

513000

514000

515000

516000

**Legend**

-  LGA Boundary
-  Significant trees
-  Local Heritage Place
-  Local Heritage Precinct
-  Land Titles



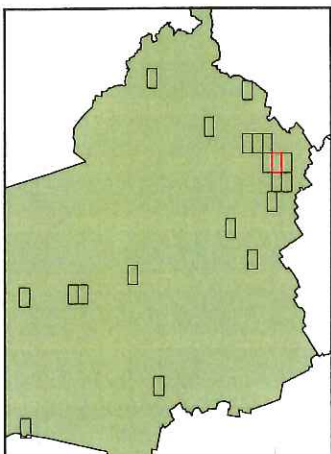
## Devon Hills-Perth



Coordinate System: GDA 94 MGA Zone 55  
 Base data from the LIST, State of Tasmania  
 Land Title data current as of 18/07/16

Disclaimer: Before taking any action based on data shown on this map, it should first be verified with the relevant council.

Date: 5/09/2019



# Tasmanian Planning Scheme - North Midlands C6.0 Local Historic Heritage Code

516000

517000

518000

519000

520000

5399000



5399000

516000

517000

518000

519000

520000

**Legend**

-  LGA Boundary
-  Significant trees
-  Local Heritage Place
-  Local Heritage Precinct
-  Land Titles

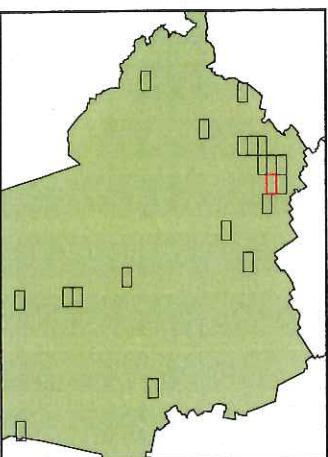


## Western Junction



Coordinate System: GDA 94 MGA Zone 55  
 Base data from theLIST, State of Tasmania  
 Land Title data current as of 18/07/16  
 Disclaimer: Before taking any action based on data shown on this map, it should first be verified with the relevant council.

Date: 5/09/2019



# Tasmanian Planning Scheme - North Midlands C6.0 Local Historic Heritage Code

520000

521000

522000

523000

524000

5398000



5398000

520000






521000

522000

523000

524000

**Legend**

-  LGA Boundary
-  Significant trees
-  Local Heritage Place
-  Local Heritage Precinct
-  Land Titles



## Evandale



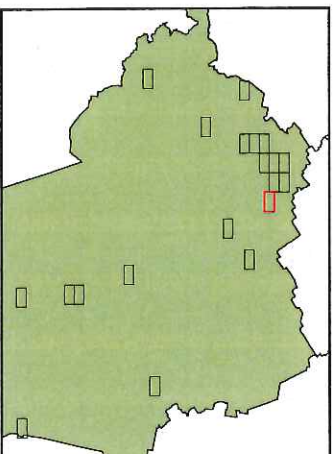
Coordinate System: GDA 94 MGA Zone 55

Base data from the LIST, State of Tasmania

Land Title data current as of 18/07/16

Disclaimer: Before taking any action based on data shown on this map, it should first be verified with the relevant council.

Date: 5/09/2019



# Tasmanian Planning Scheme - North Midlands C6.0 Local Historic Heritage Code

508000

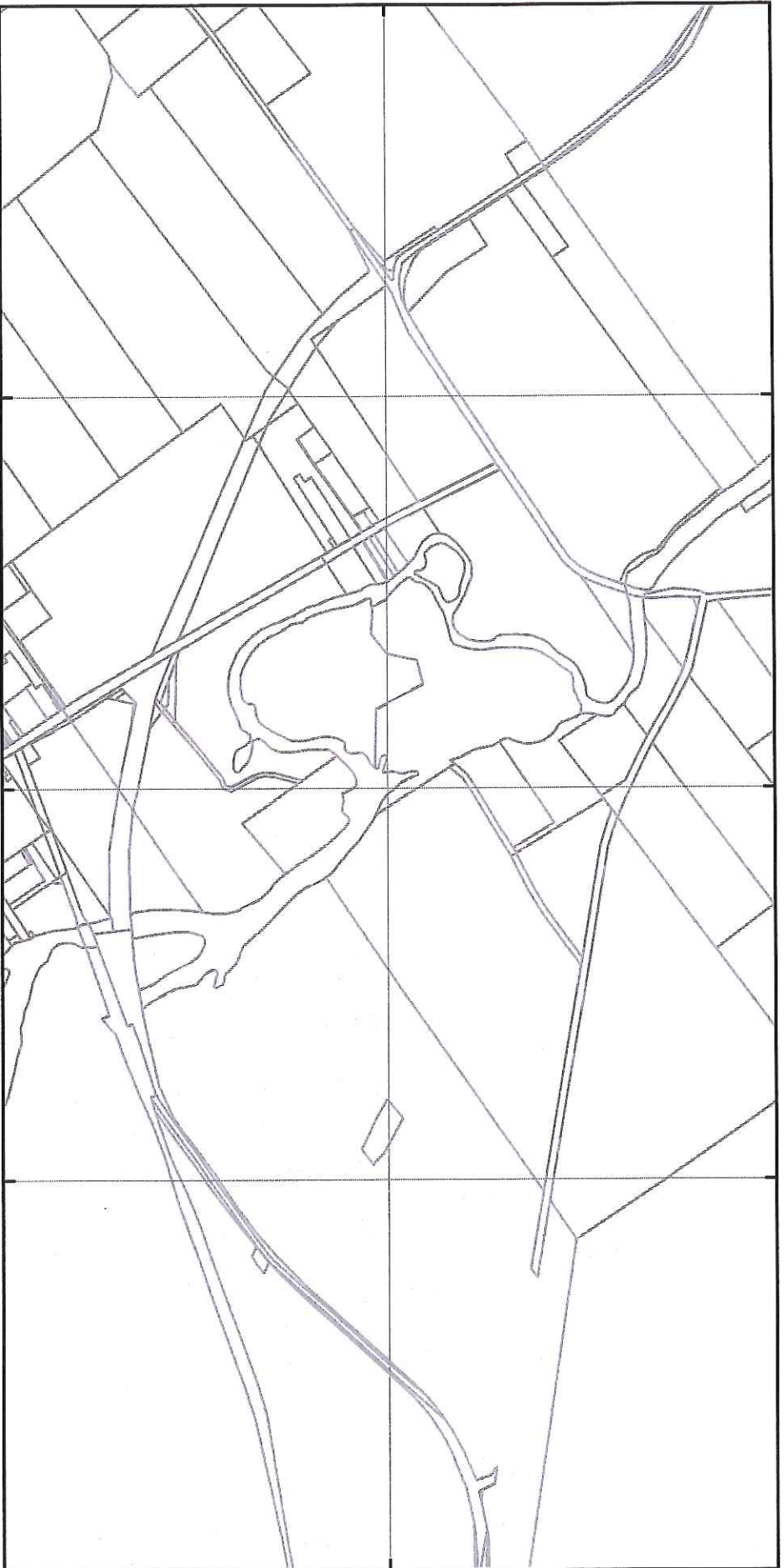
509000

510000

511000

512000






5397000



5397000

2-616

## Legend

-  LGA Boundary
-  Significant trees
-  Local Heritage Place
-  Local Heritage Precinct
-  Land Titles



## Longford North



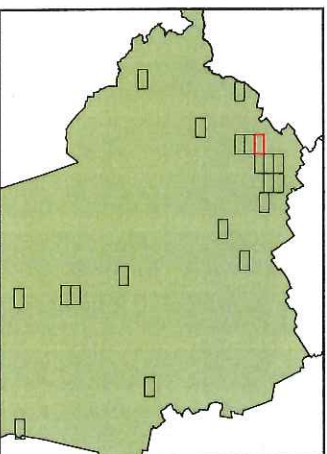
Coordinate System: GDA 94 MGA Zone 55

Base data from the LIST, State of Tasmania

Land Title data current as of 18/07/16

Disclaimer: Before taking any action based on data shown on this map, it should first be verified with the relevant council.

Date: 5/09/2019





# Tasmanian Planning Scheme - North Midlands C6.0 Local Historic Heritage Code

512000

513000

514000

515000

516000

5397000



5397000

512000






513000

514000

515000

516000

**Legend**

-  LGA Boundary
-  Significant trees
-  Local Heritage Place
-  Local Heritage Precinct
-  Land Titles



Perth



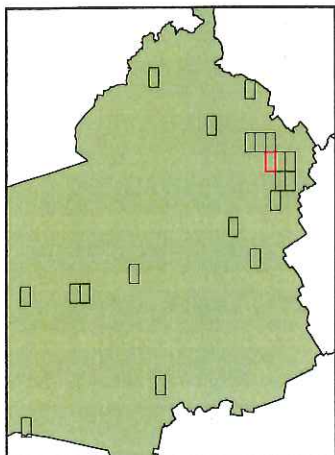
Coordinate System: GDA 94 MGA Zone 55

Base data from the LST, State of Tasmania

Land Title data current as of 18/07/16

Disclaimer: Before taking any action based on data shown on this map, it should first be verified with the relevant council.

Date: 5/09/2019



# Tasmanian Planning Scheme - North Midlands C6.0 Local Historic Heritage Code

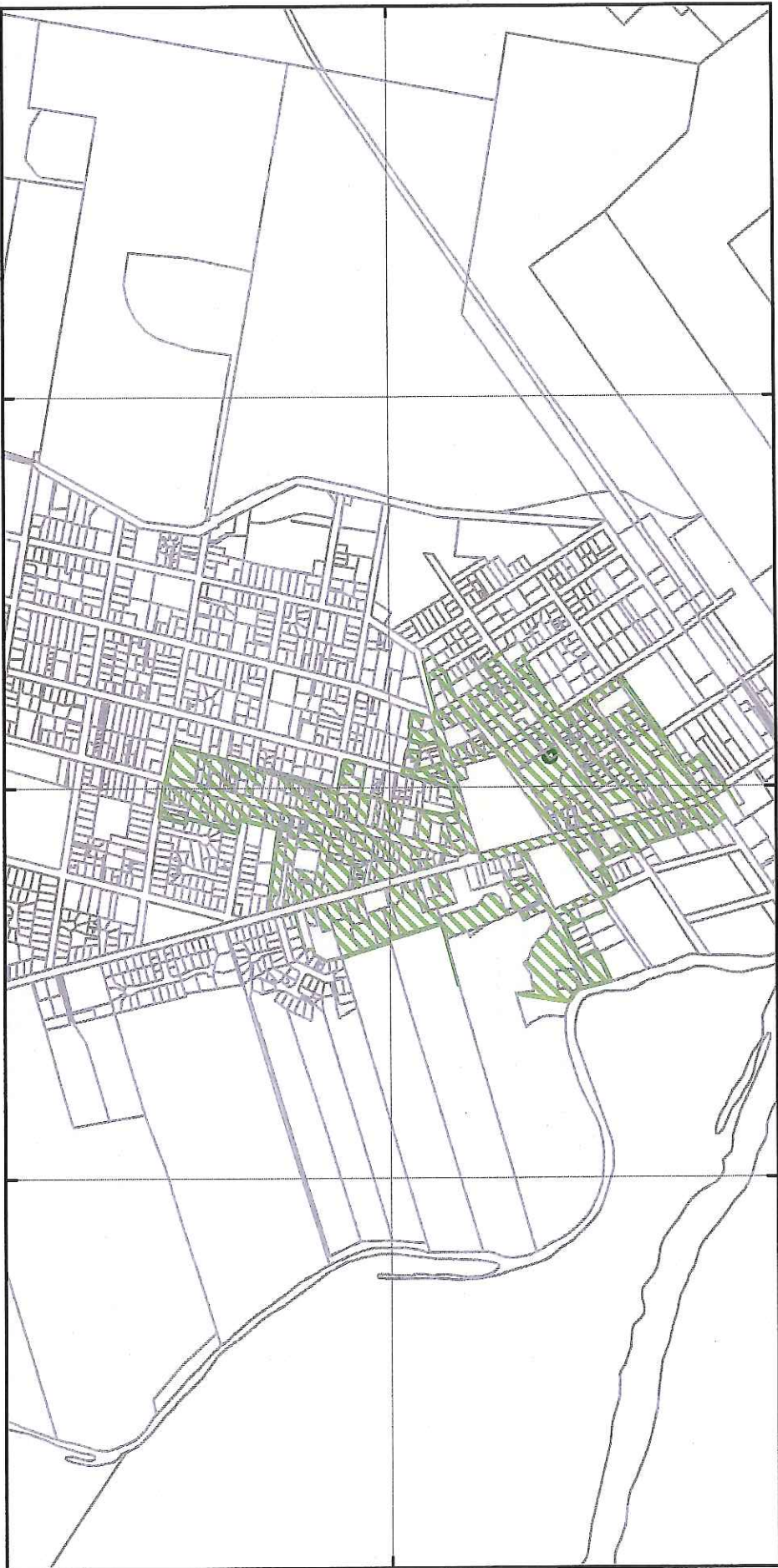
508000

509000

510000

511000

512000



5395000

5395000

508000

509000

510000

511000

512000

**Legend**

-  LGA Boundary
-  Significant trees
-  Local Heritage Place
-  Local Heritage Precinct
-  Land Titles



**Longford**



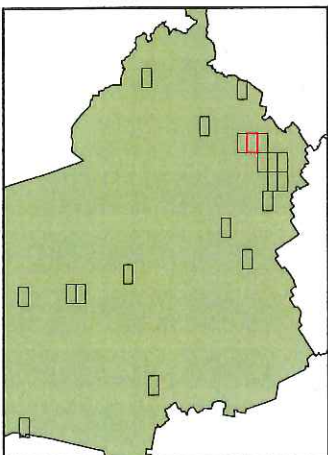
Coordinate System: GDA 94 MGA Zone 55

Base data from the LST, State of Tasmania

Land Title data current as of 18/07/16

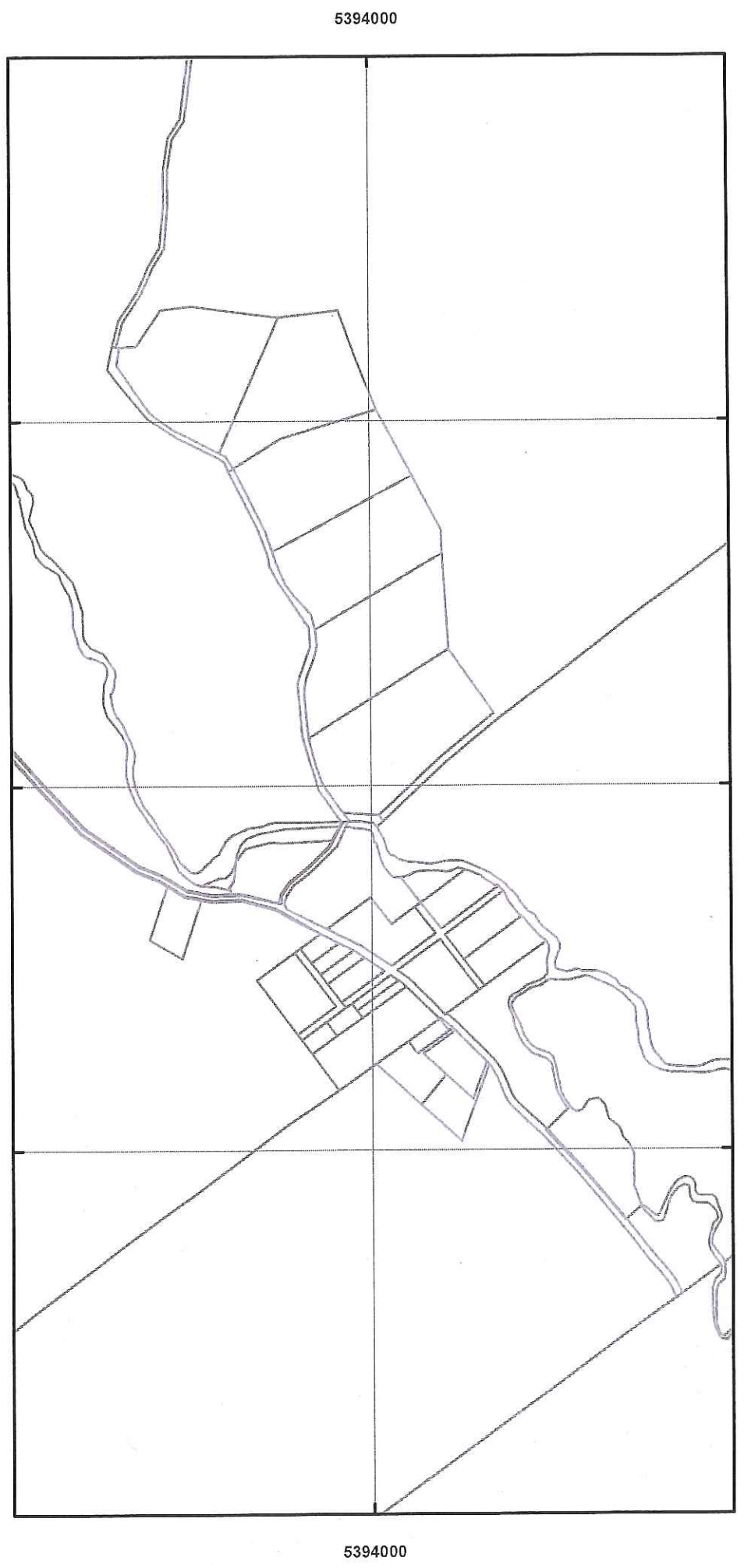
Disclaimer: Before taking any action based on data shown on this map, it should first be verified with the relevant council.

Date: 5/09/2019



# Tasmanian Planning Scheme - North Midlands C6.0 Local Historic Heritage Code

532000 533000 534000 535000 536000








5394000

5394000

532000 533000 534000 535000 536000

**Legend**

-  LGA Boundary
-  Significant trees
-  Local Heritage Place
-  Local Heritage Precinct
-  Land Titles

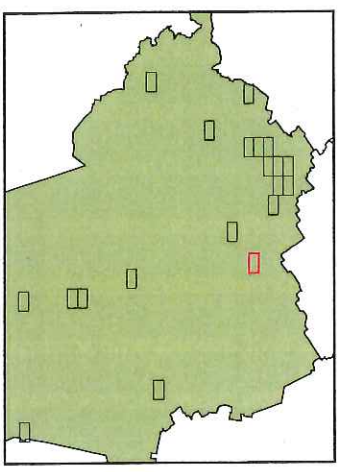


## Deddington



Coordinate System: GDA 94 MGA Zone 55  
 Base data from the LST, State of Tasmania  
 Land Title data current as of 18/07/16  
 Disclaimer: Before taking any action based on data shown on this map, it should first be verified with the relevant council.

Date: 5/09/2019



# Tasmanian Planning Scheme - North Midlands C6.0 Local Historic Heritage Code

508000 509000 510000 511000 512000



5393000

5393000

2-620

**Legend**

-  LGA Boundary
-  Significant trees
-  Local Heritage Place
-  Local Heritage Precinct
-  Land Titles

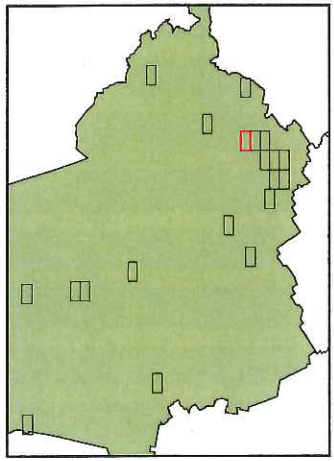


**Longford South**



Coordinate System: GDA 94 MGA Zone 55  
 Base data from theLIST, State of Tasmania  
 Land Title data current as of 18/07/16  
 Disclaimer: Before taking any action based on data shown on this map, it should first be verified with the relevant council.

Date: 5/09/2019



# Tasmanian Planning Scheme - North Midlands C6.0 Local Historic Heritage Code

526000

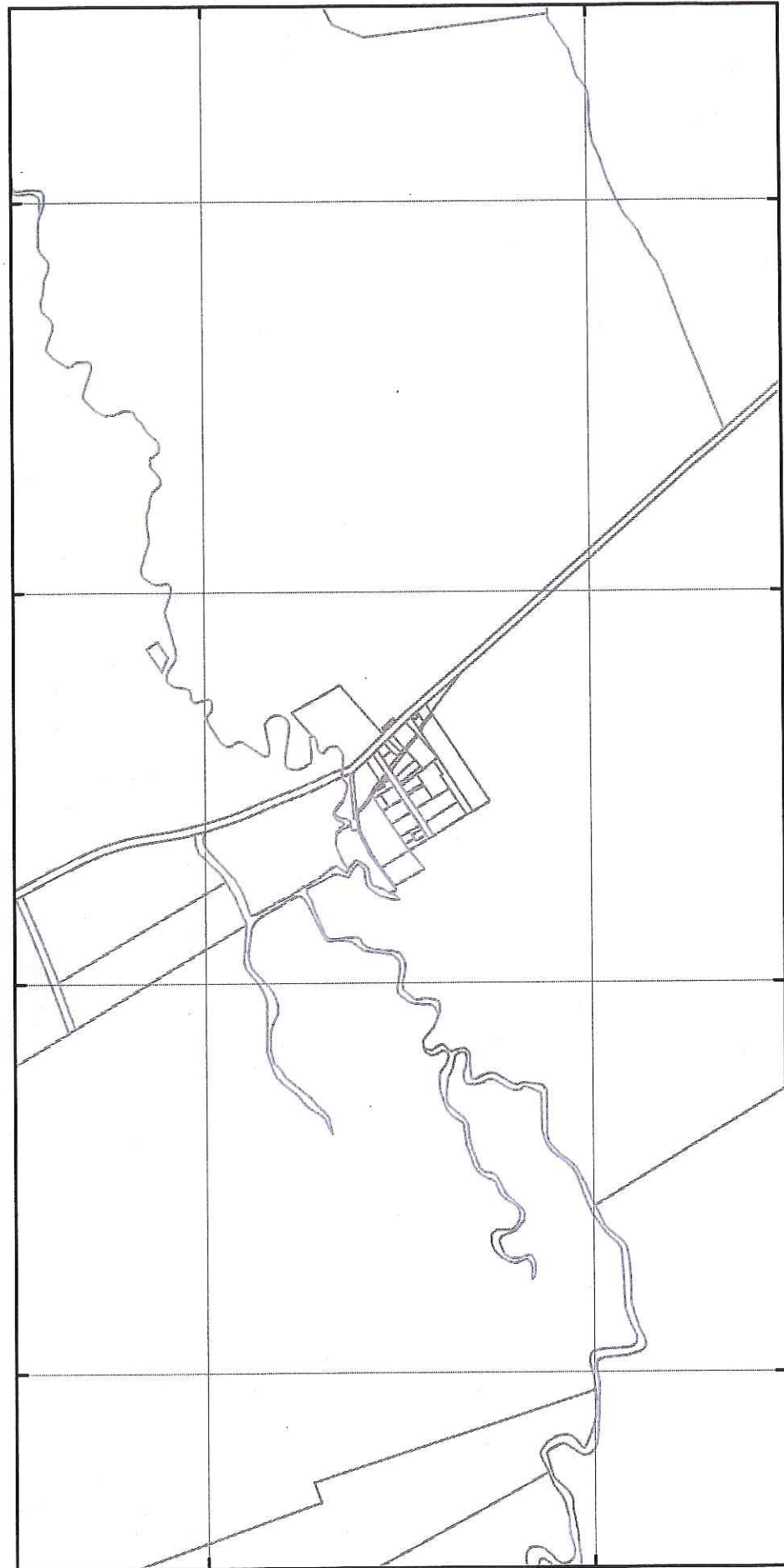
527000

528000

529000

5390000

5389000








5389000

5390000

2-621

## Legend

-  LGA Boundary
-  Significant trees
-  Local Heritage Place
-  Local Heritage Precinct
-  Land Titles

0 250 500 1,000 M

N



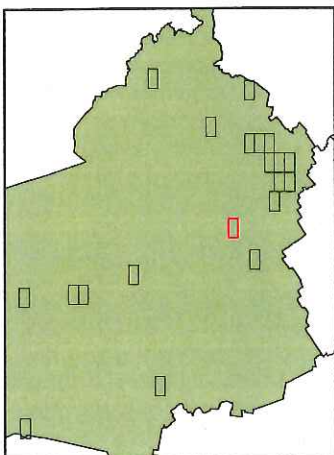
Coordinate System: GDA 94 MGA Zone 55

Base data from the LIST, State of Tasmania

Land Title data current as of 18/07/16

Disclaimer: Before taking any action based on data shown on this map, it should first be verified with the relevant council.

Date: 5/09/2019



# Tasmanian Planning Scheme - North Midlands C6.0 Local Historic Heritage Code

505000

506000

507000

508000

5385000

5384000

505000

506000

507000

508000








5384000

5385000

2-622

## Legend

-  LGA Boundary
-  Significant trees
-  Local Heritage Place
-  Local Heritage Precinct
-  Land Titles

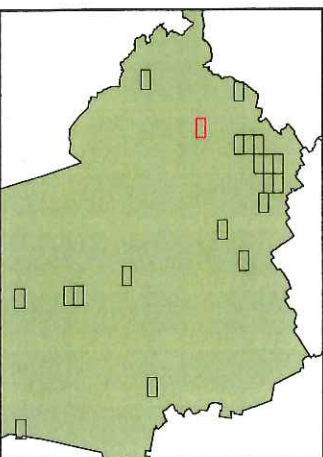


## Cressy



Coordinate System: GDA 94 MGA Zone 55  
 Base data from the LIST, State of Tasmania  
 Land Title data current as of 18/07/16  
 Disclaimer: Before taking any action based on data shown on this map, it should first be verified with the relevant council.

Date: 5/09/2019



# Tasmanian Planning Scheme - North Midlands C6.0 Local Historic Heritage Code

558000

559000

560000

561000

562000

5375000

5374000

5375000

5374000

558000

559000






560000

561000

562000



## Legend

-  LGA Boundary
-  Significant trees
-  Local Heritage Place
-  Local Heritage Precinct
-  Land Titles



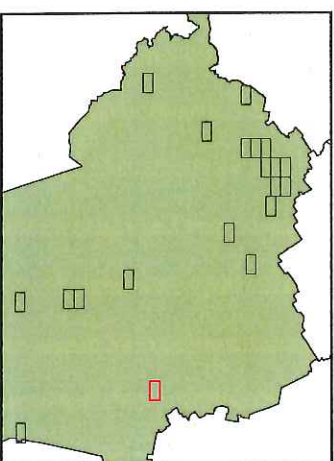
## Avoca

Coordinate System: GDA 94 MGA Zone 55

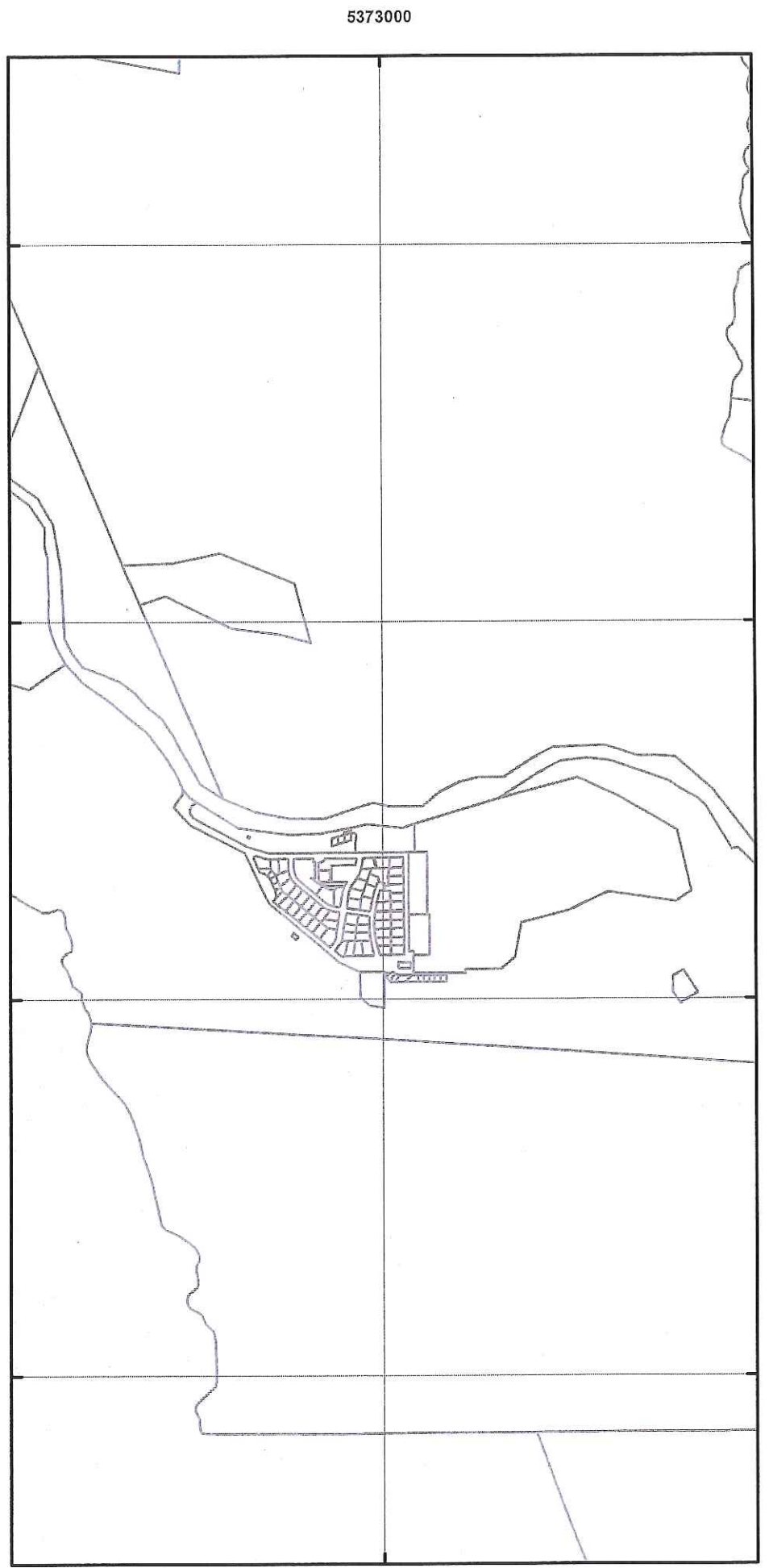
Base data from the LST, State of Tasmania

Land Title data current as of 18/07/16






Disclaimer: Before taking any action based on data shown on this map, it should first be verified with the relevant council.



# Tasmanian Planning Scheme - North Midlands C6.0 Local Historic Heritage Code



**Legend**

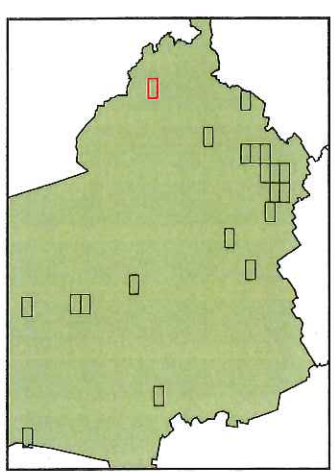
-  LGA Boundary
-  Significant trees
-  Local Heritage Place
-  Local Heritage Precinct
-  Land Titles



**Poatina**



Coordinate System: GDA 94 MGA Zone 55  
 Base data from theLIST, State of Tasmania  
 Land Title data current as of 18/07/16  
 Disclaimer: Before taking any action based on data shown on this map, it should first be verified with the relevant council.  
 Date: 5/09/2019





# Tasmanian Planning Scheme - North Midlands C6.0 Local Historic Heritage Code

535000

536000

537000

538000

539000



5369000

535000

536000

537000

538000

539000

5369000

**Legend**

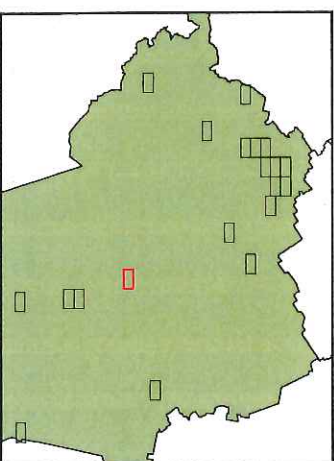
-  LGA Boundary
-  Significant trees
-  Local Heritage Place
-  Land Titles



**Conara**



Coordinate System: GDA 94 MGA Zone 55  
 Base data from the LST, State of Tasmania  
 Land Title data current as of 18/07/16  
 Disclaimer: Before taking any action based on data shown on this map, it should first be verified with the relevant council.



# Tasmanian Planning Scheme - North Midlands C6.0 Local Historic Heritage Code

539000

540000

541000

542000

543000

5359000

5359000

5358000

5358000

539000

540000






541000

542000

543000



## Legend

-  LGA Boundary
-  Significant trees
-  Local Heritage Place
-  Local Heritage Precinct
-  Land Titles

0 250 500 1,000 M

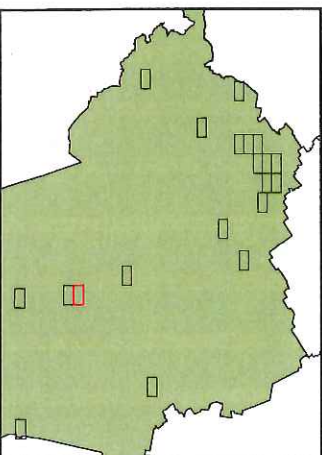
## Campbell Town North

Coordinate System: GDA 94 MGA Zone 55

Base data from the LIST, State of Tasmania

Land Title data current as of 18/07/16

Disclaimer: Before taking any action based on data shown on this map, it should first be verified with the relevant council.



Date: 5/09/2019

# Tasmanian Planning Scheme - North Midlands C6.0 Local Historic Heritage Code

539000

540000






541000

542000

543000



**Legend**

-  LGA Boundary
-  Significant trees
-  Local Heritage Place
-  Local Heritage Precinct
-  Land Titles



## Campbell Town South

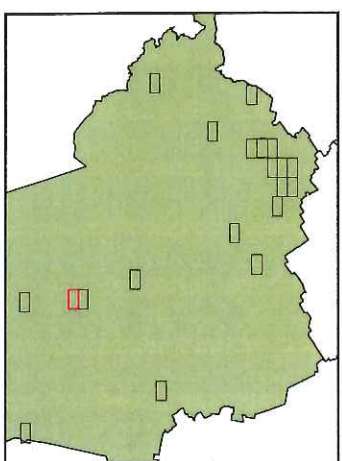
Coordinate System: GDA 94 MGA Zone 55

Base data from theLST, State of Tasmania

Land Title data current as of 18/07/16

Disclaimer: Before taking any action based on data shown on this map, it should first be verified with the relevant council.

Date: 5/09/2019



# Tasmanian Planning Scheme - North Midlands C6.0 Local Historic Heritage Code

540000






541000


542000

543000



**Legend**

-  LGA Boundary
-  Significant trees
-  Local Heritage Place
-  Local Heritage Precinct
-  Land Titles

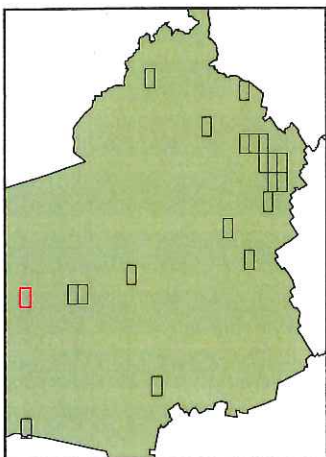


**Ross**

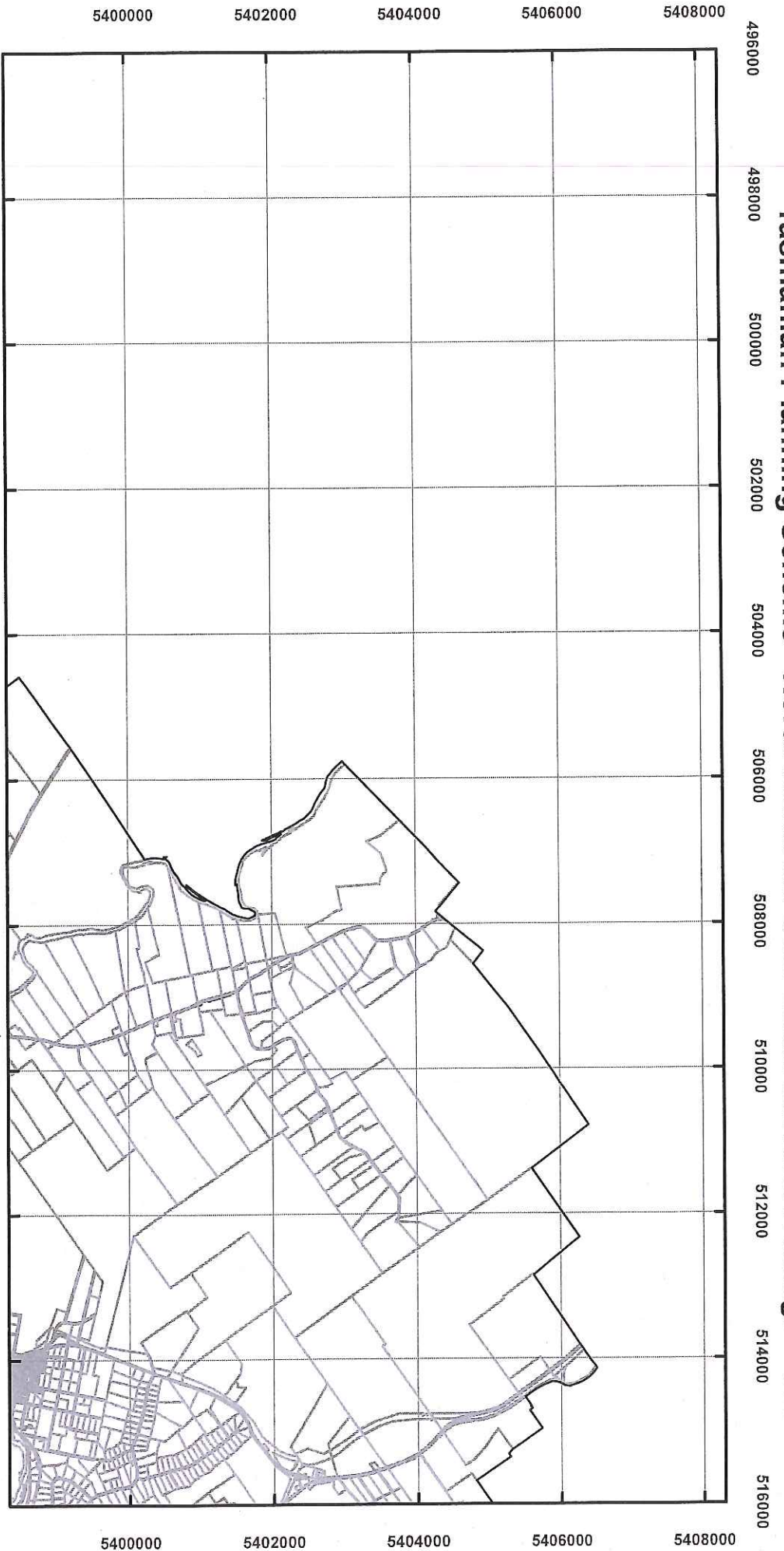


Coordinate System: GDA 94 MGA Zone 55  
 Base data from theLIST, State of Tasmania  
 Land Title data current as of 18/07/16  
 Disclaimer: Before taking any action based on data shown on this map, it should first be verified with the relevant council.

Date: 5/09/2019



# Tasmanian Planning Scheme - North Midlands C6.0 Local Historic Heritage Code



**Legend**

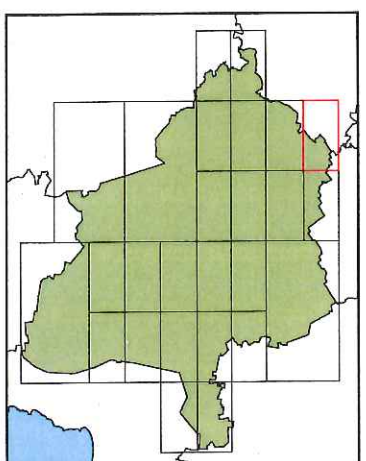
-  LGA Boundary
-  Significant trees
-  Local Heritage Place
-  Local Heritage Precinct
-  Land Titles



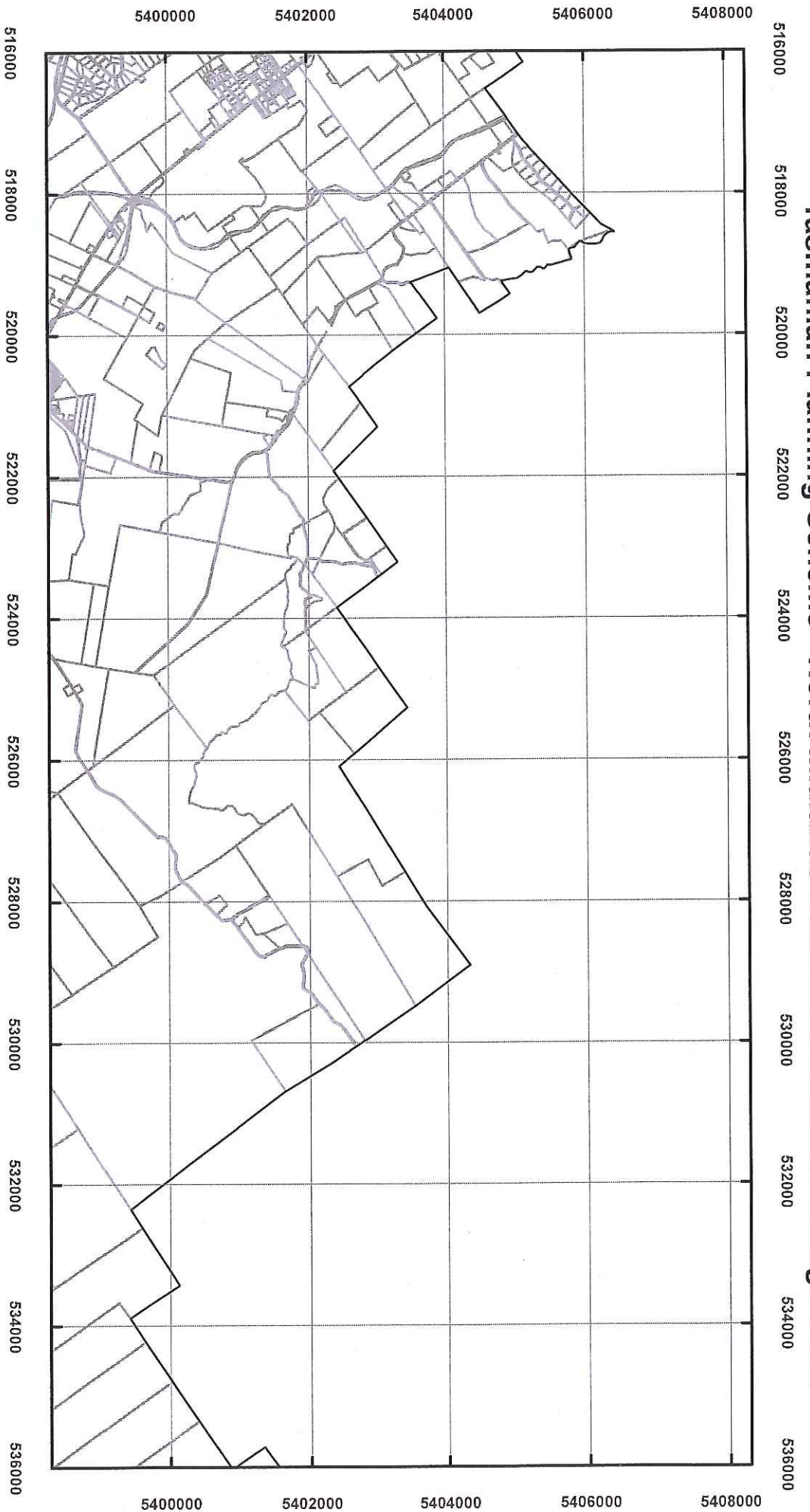
**Map 1 of 26**



Coordinate System: GDA 94 MGA Zone 55  
 Base data from theLIST, State of Tasmania  
 Land Title data current as of 18/07/16  
 Disclaimer: Before taking any action based on data shown on this map, it should first be verified with the relevant council.  
 Date: 5/09/2019



# Tasmanian Planning Scheme - North Midlands C6.0 Local Historic Heritage Code



**Legend**

-  LGA Boundary
-  Significant trees
-  Local Heritage Place
-  Local Heritage Precinct
-  Land Titles

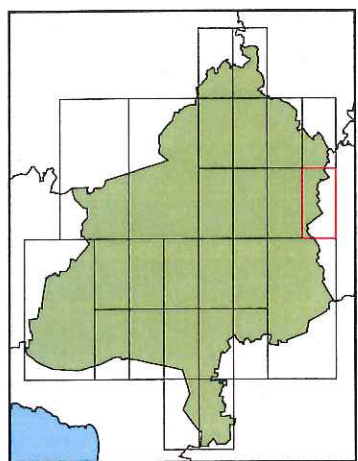


**Map 2 of 26**

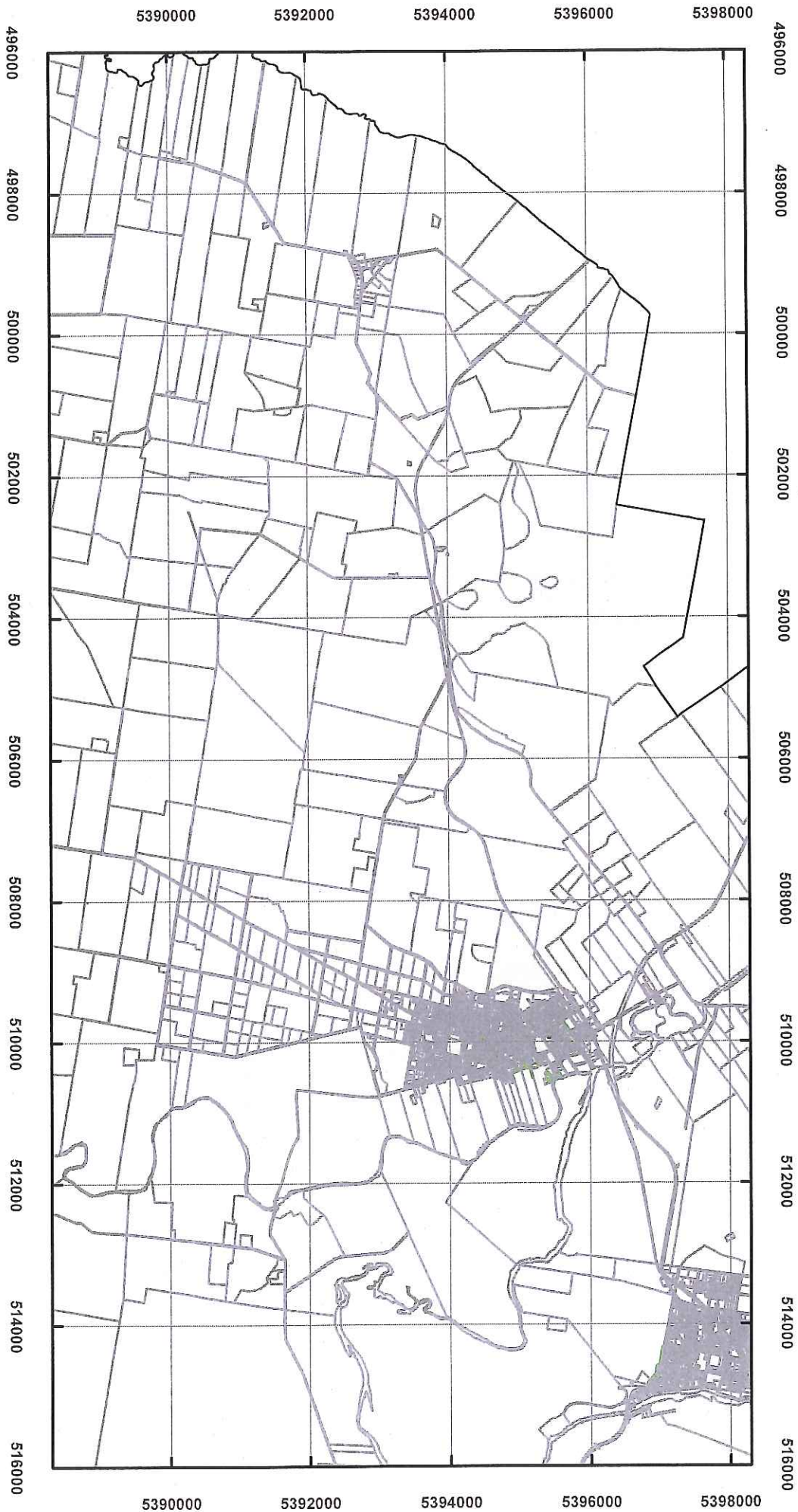


Coordinate System: GDA 94 MGA Zone 55  
 Base data from theLIST, State of Tasmania  
 Land Title data current as of 18/07/16  
 Disclaimer: Before taking any action based on data shown on this map, it should first be verified with the relevant council.

Date: 5/09/2019



# Tasmanian Planning Scheme - North Midlands C6.0 Local Historic Heritage Code



**Legend**

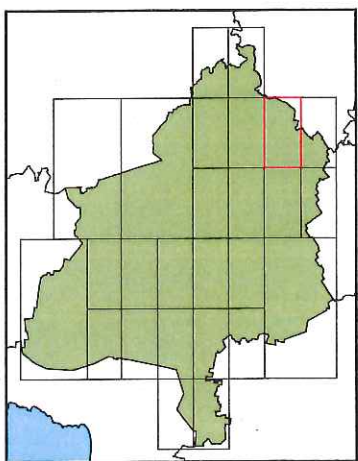
- LGA Boundary
- Significant trees
- Local Heritage Place
- Local Heritage Precinct
- Land Titles



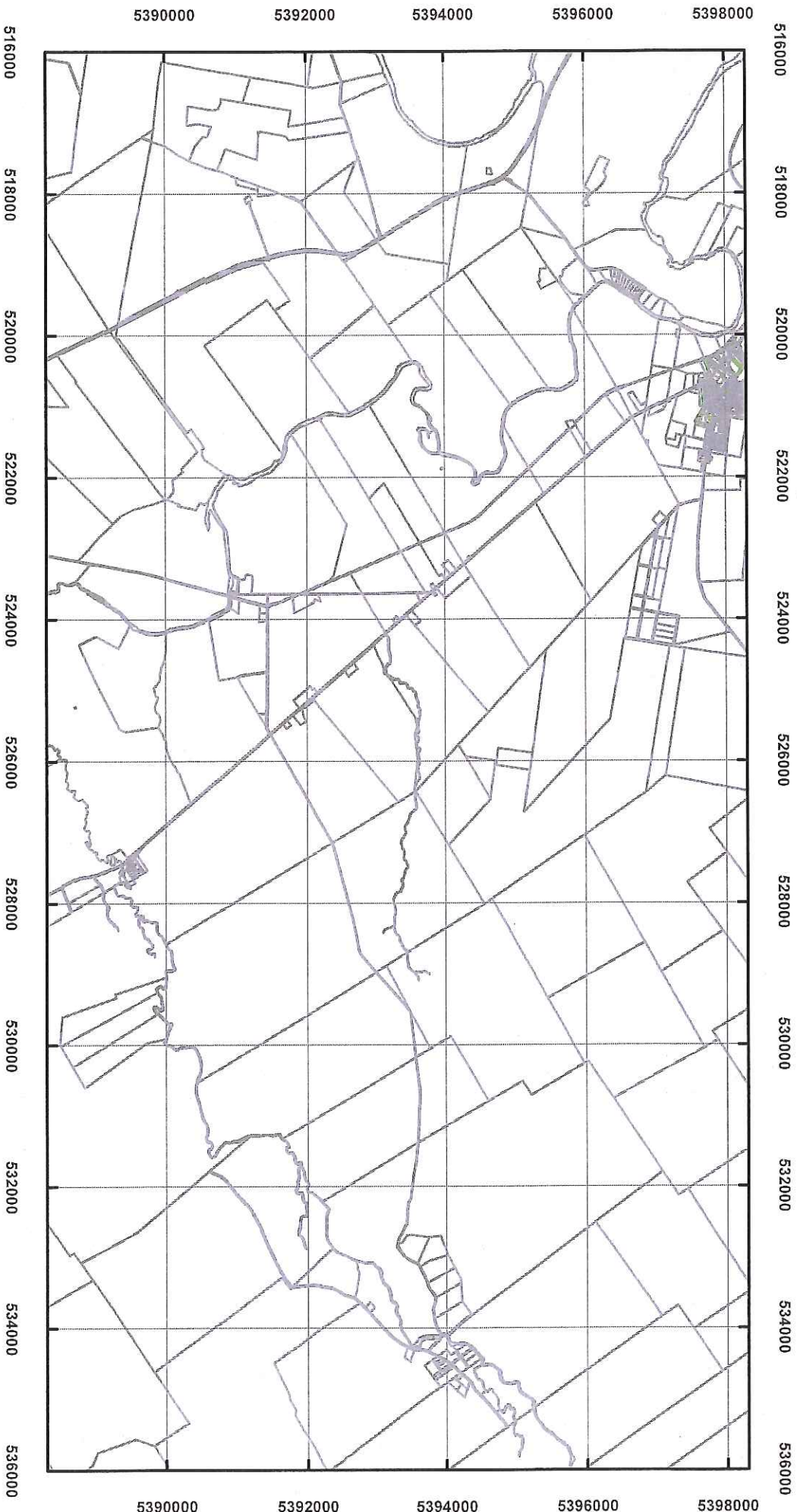
**Map 3 of 26**



Coordinate System: GDA 94 MGA Zone 55  
 Base data from the LIST, State of Tasmania  
 Land Title data current as of 18/07/16  
 Disclaimer: Before taking any action based on data shown on this map, it should first be verified with the relevant council.  
 Date: 5/09/2019



# Tasmanian Planning Scheme - North Midlands C6.0 Local Historic Heritage Code



**Legend**

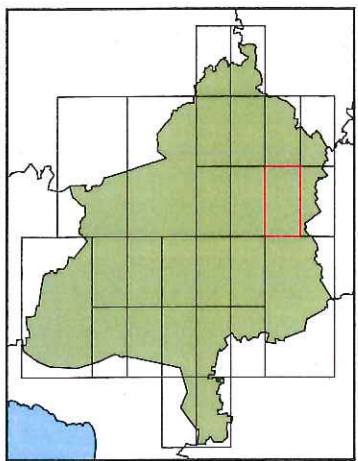
-  LGA Boundary
-  Significant trees
-  Local Heritage Place
-  Local Heritage Precinct
-  Land Titles



**Map 4 of 26**

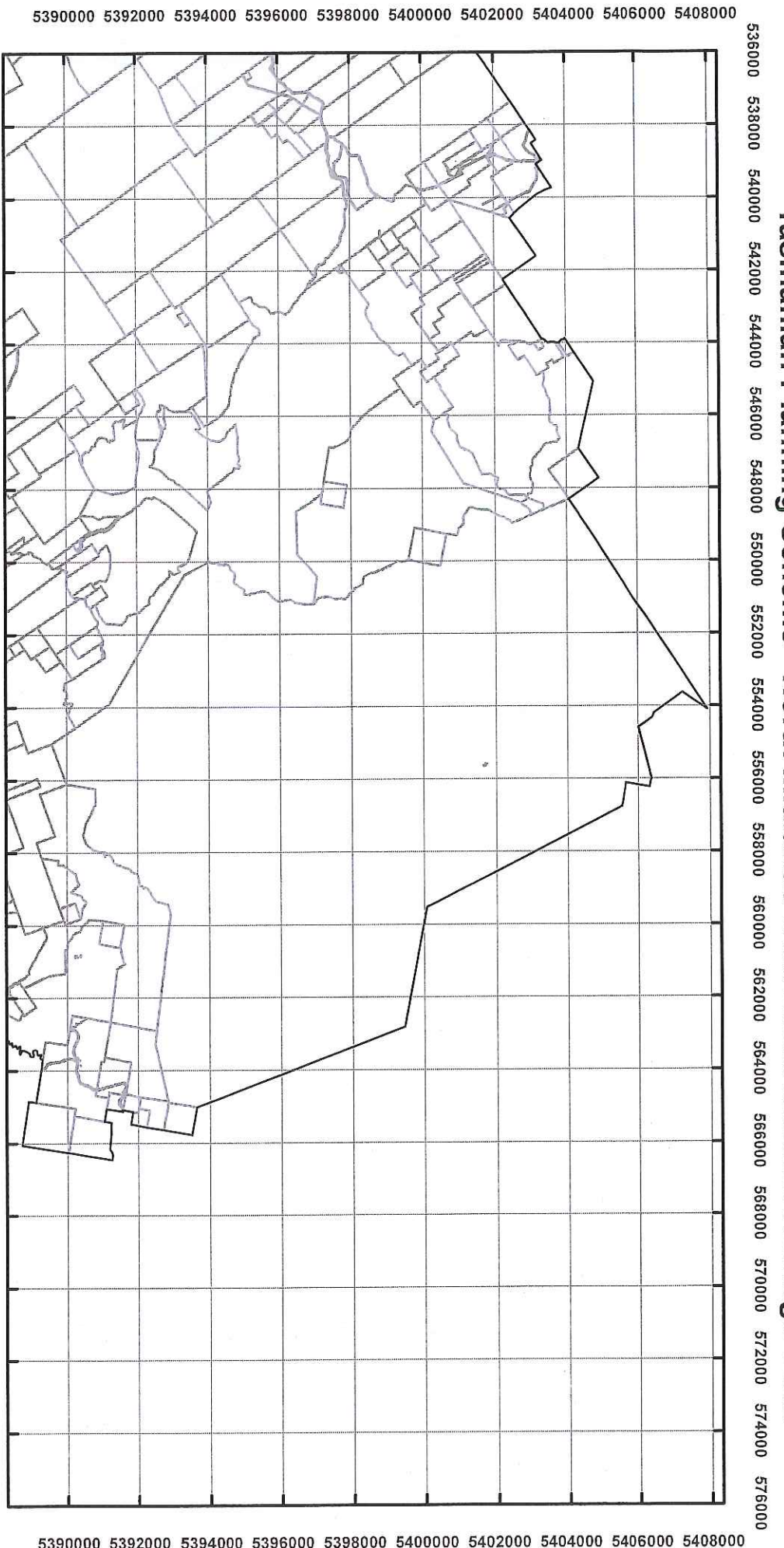


Coordinate System: GDA 94 MGA Zone 55  
 Base data from theLIST, State of Tasmania  
 Land Title data current as of 18/07/16  
 Disclaimer: Before taking any action based on data shown on this map, it should first be verified with the relevant council.  
 Date: 5/09/2019





# Tasmanian Planning Scheme - North Midlands C6.0 Local Historic Heritage Code



**Legend**

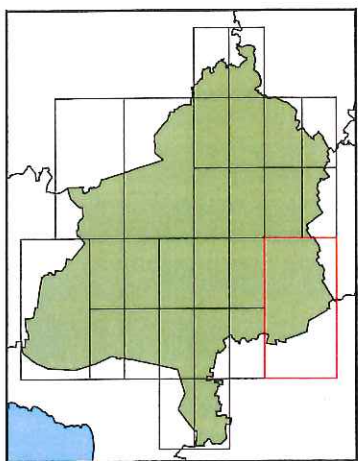
-  LGA Boundary
-  Significant trees
-  Local Heritage Place
-  Local Heritage Precinct
-  Land Titles



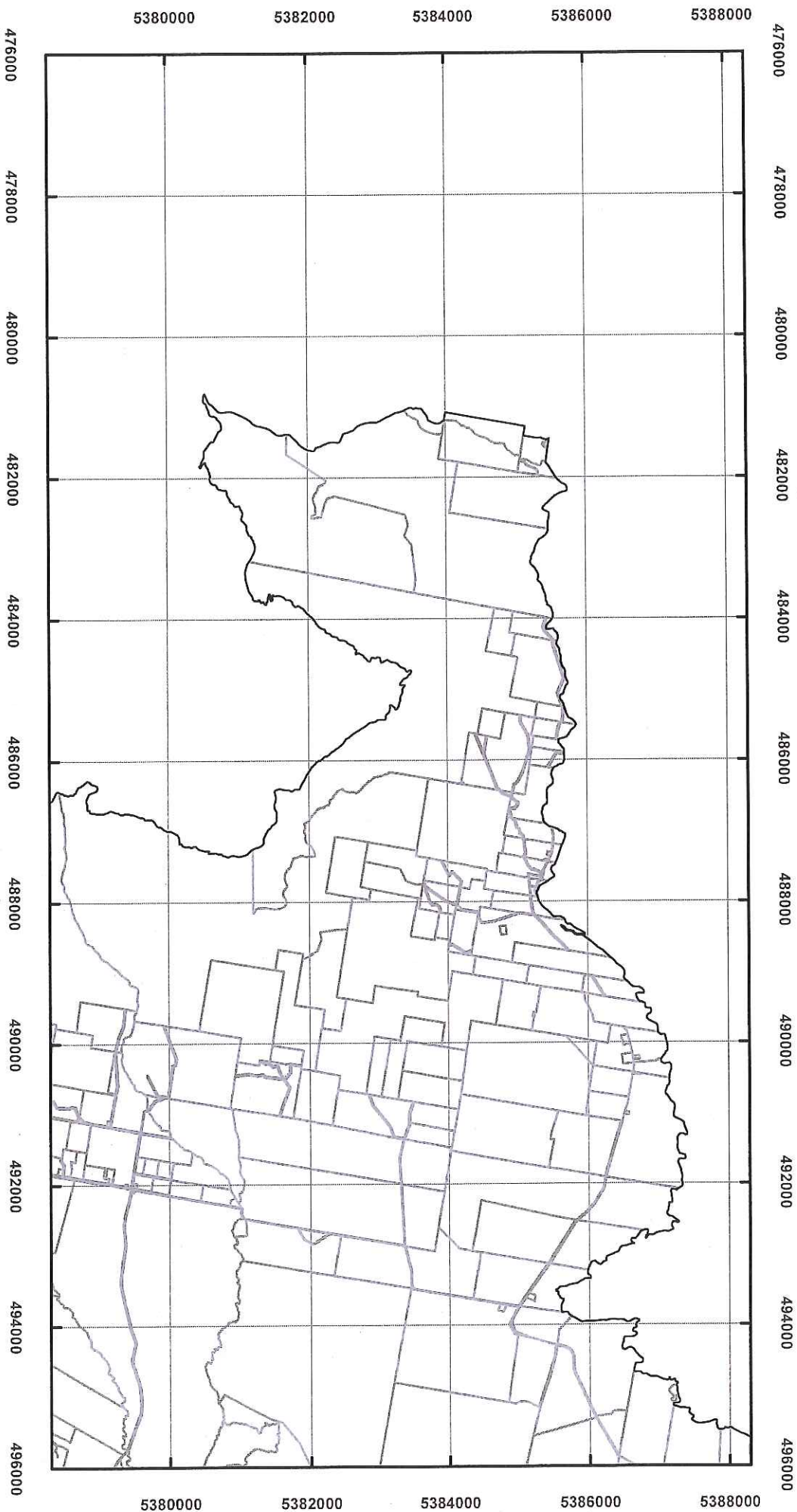
**Map 5 of 26**



Coordinate System: GDA 94 MGA Zone 55  
 Base data from theLIST, State of Tasmania  
 Land Title data current as of 18/07/16  
 Disclaimer: Before taking any action based on data shown on this map, it should first be verified with the relevant council.



# Tasmanian Planning Scheme - North Midlands C6.0 Local Historic Heritage Code



**Legend**

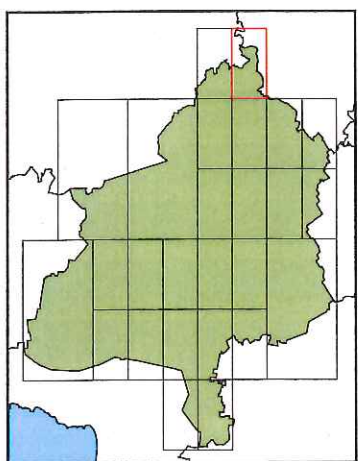
-  LGA Boundary
-  Significant trees
-  Local Heritage Place
-  Local Heritage Precinct
-  Land Titles



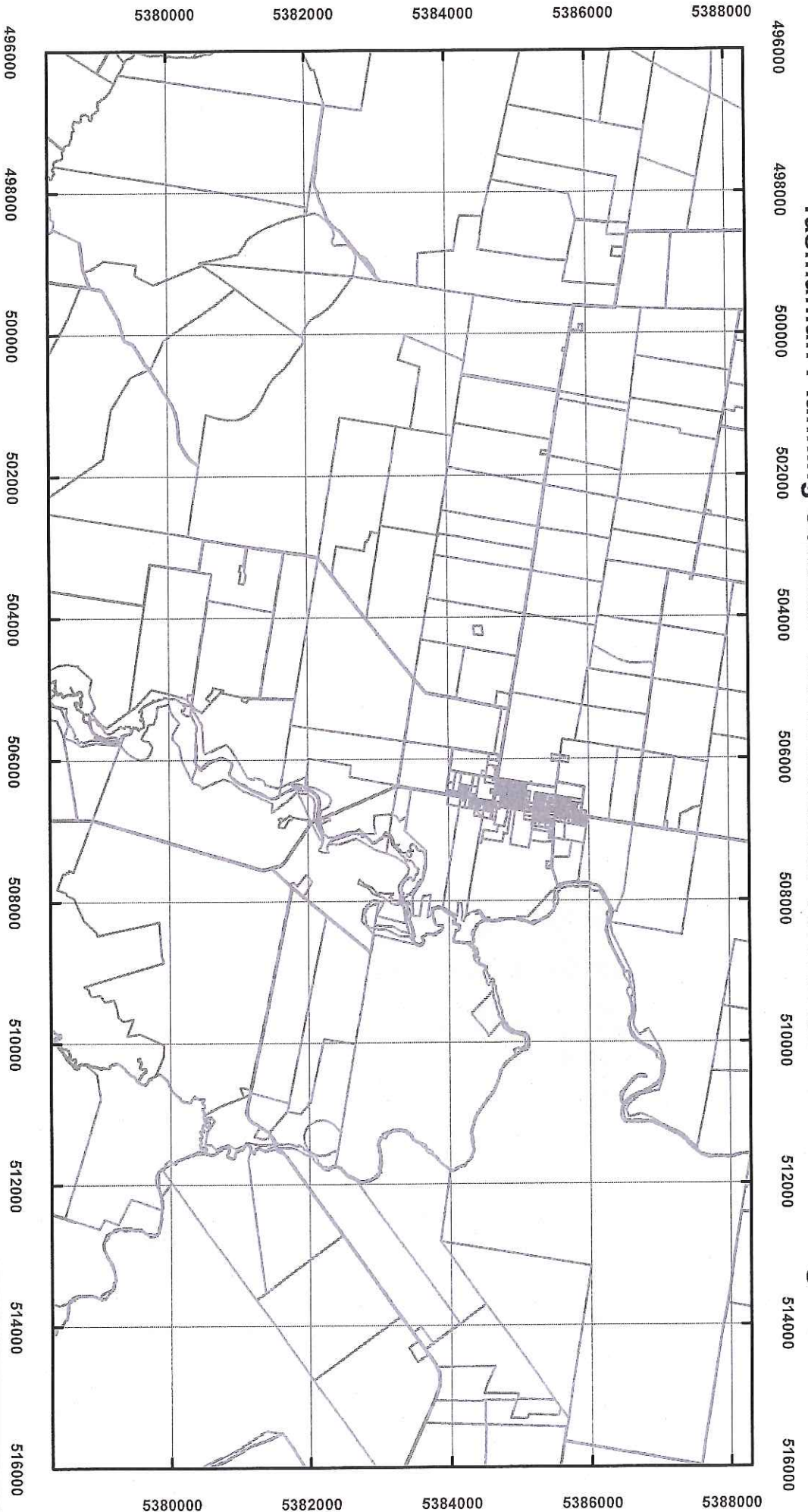
**Map 6 of 26**








Coordinate System: GDA 94 MGA Zone 55  
 Base data from theLIST, State of Tasmania  
 Land Title data current as of 18/07/16  
 Disclaimer: Before taking any action based on data shown on this map, it should first be verified with the relevant council.  
 Date: 5/09/2019



# Tasmanian Planning Scheme - North Midlands C6.0 Local Historic Heritage Code



**Legend**

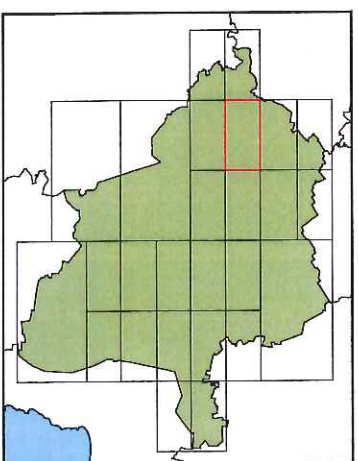
-  LGA Boundary
-  Significant trees
-  Local Heritage Place
-  Local Heritage Precinct
-  Land Titles



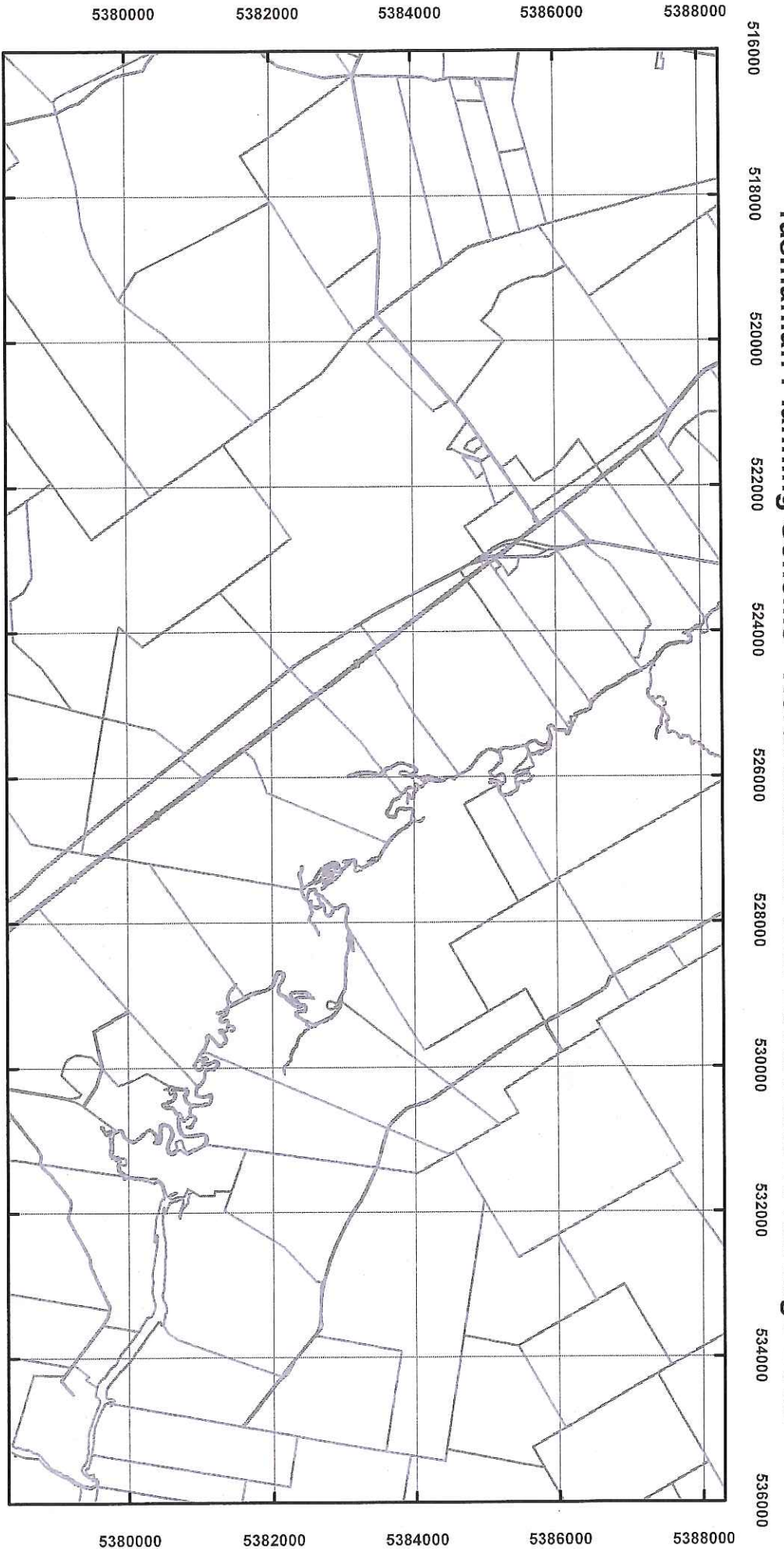
**Map 7 of 26**





Coordinate System: GDA 94 MGA Zone 55  
 Base data from theLIST, State of Tasmania  
 Land Title data current as of 18/07/16  
 Disclaimer: Before taking any action based on data shown on this map, it should first be verified with the relevant council.  
 Date: 5/09/2019



# Tasmanian Planning Scheme - North Midlands C6.0 Local Historic Heritage Code



**Legend**

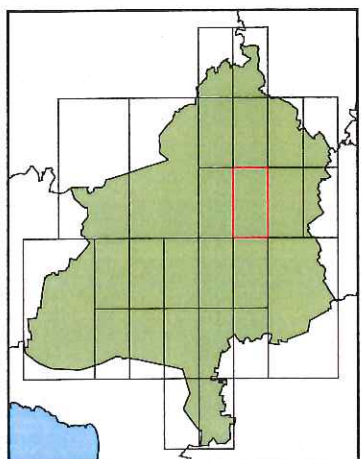
-  LGA Boundary
-  Significant trees
-  Local Heritage Place
-  Local Heritage Precinct
-  Land Titles



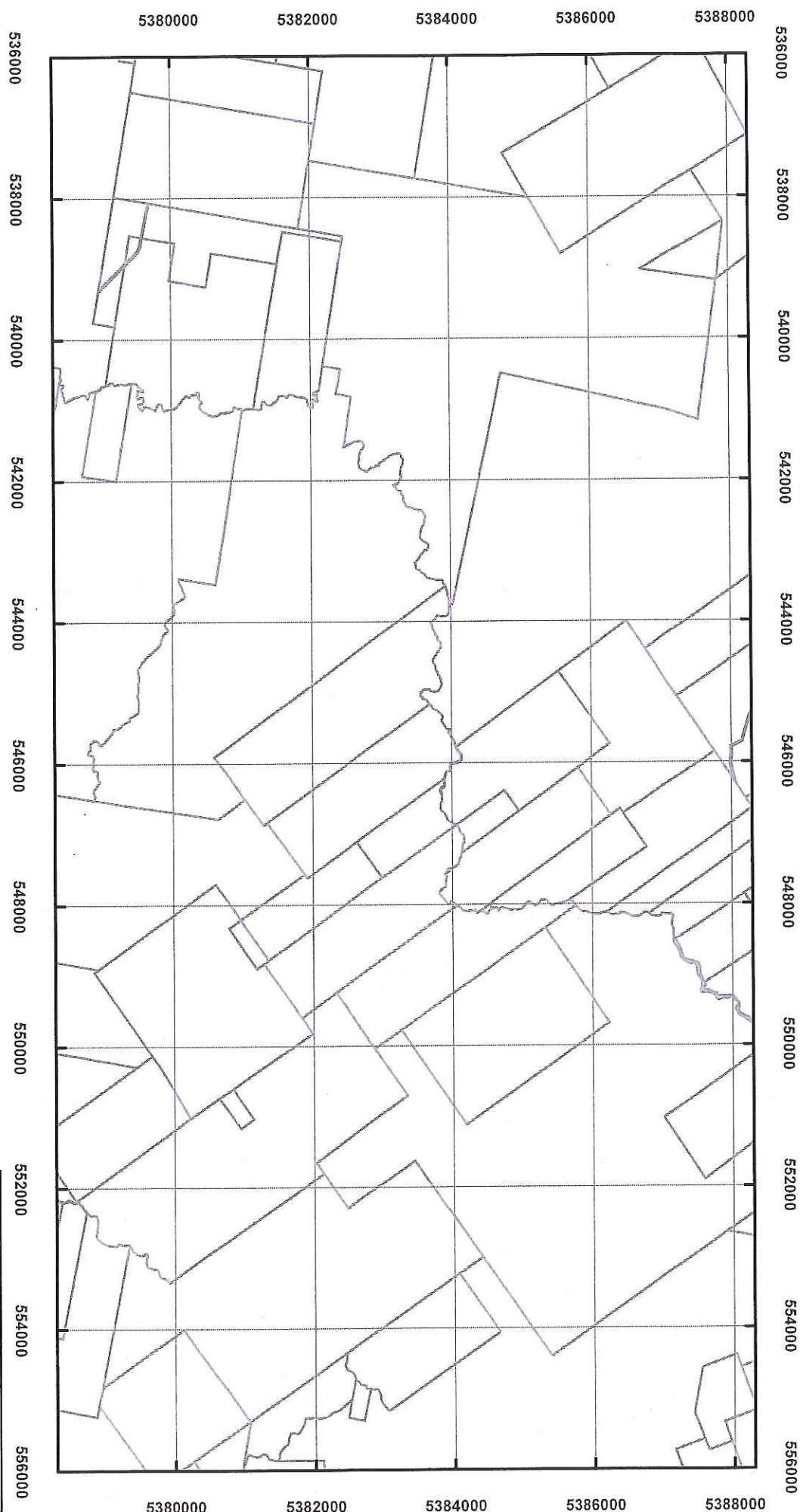
**Map 8 of 26**








Coordinate System: GDA 94 MGA Zone 55  
 Base data from the LIST, State of Tasmania  
 Land Title data current as of 18/07/16  
 Disclaimer: Before taking any action based on data shown on this map, it should first be verified with the relevant council.  
 Date: 5/09/2019



# Tasmanian Planning Scheme - North Midlands C6.0 Local Historic Heritage Code



**Legend**

-  LGA Boundary
-  Significant trees
-  Local Heritage Place
-  Local Heritage Precinct
-  Land Titles

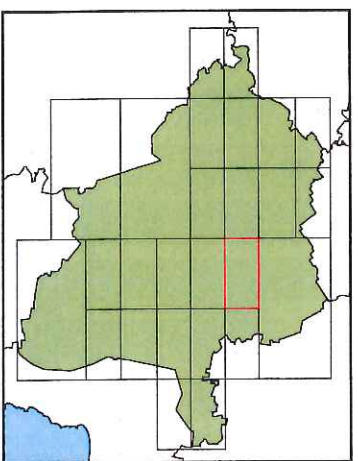


**Map 9 of 26**

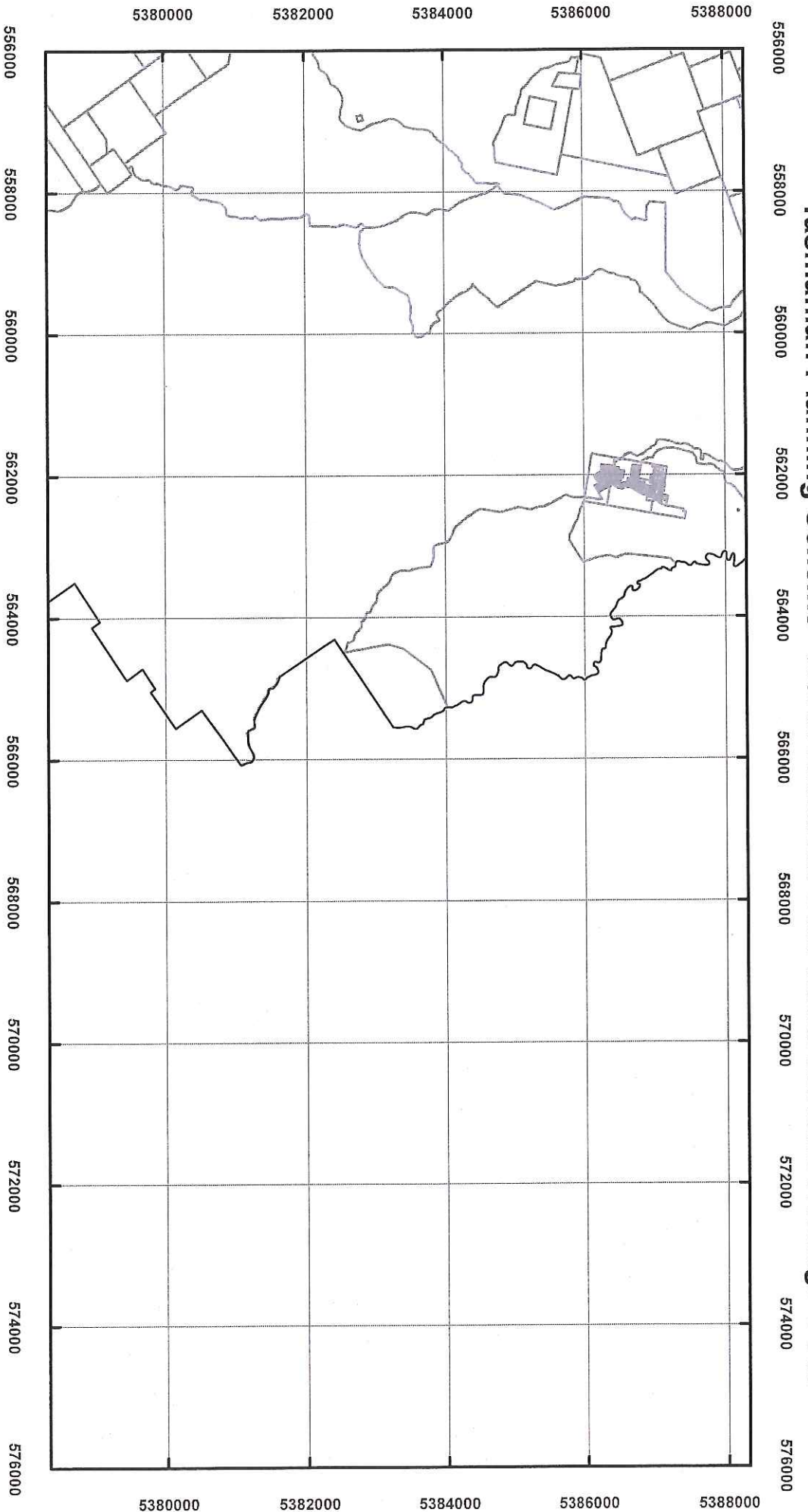


Coordinate System: GDA 94 MGA Zone 55  
 Base data from theLIST, State of Tasmania  
 Land Title data current as of 18/07/16  
 Disclaimer: Before taking any action based on data shown on this map, it should first be verified with the relevant council.

Date: 5/09/2019



# Tasmanian Planning Scheme - North Midlands C6.0 Local Historic Heritage Code



**Legend**

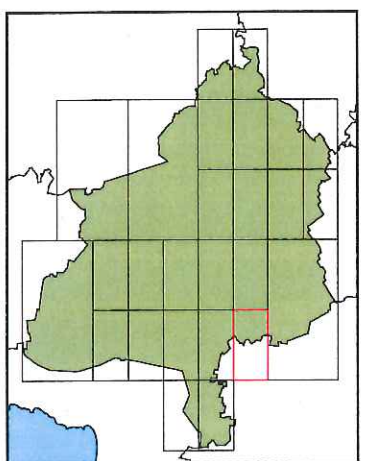
-  LGA Boundary
-  Significant trees
-  Local Heritage Place
-  Local Heritage Precinct
-  Land Titles



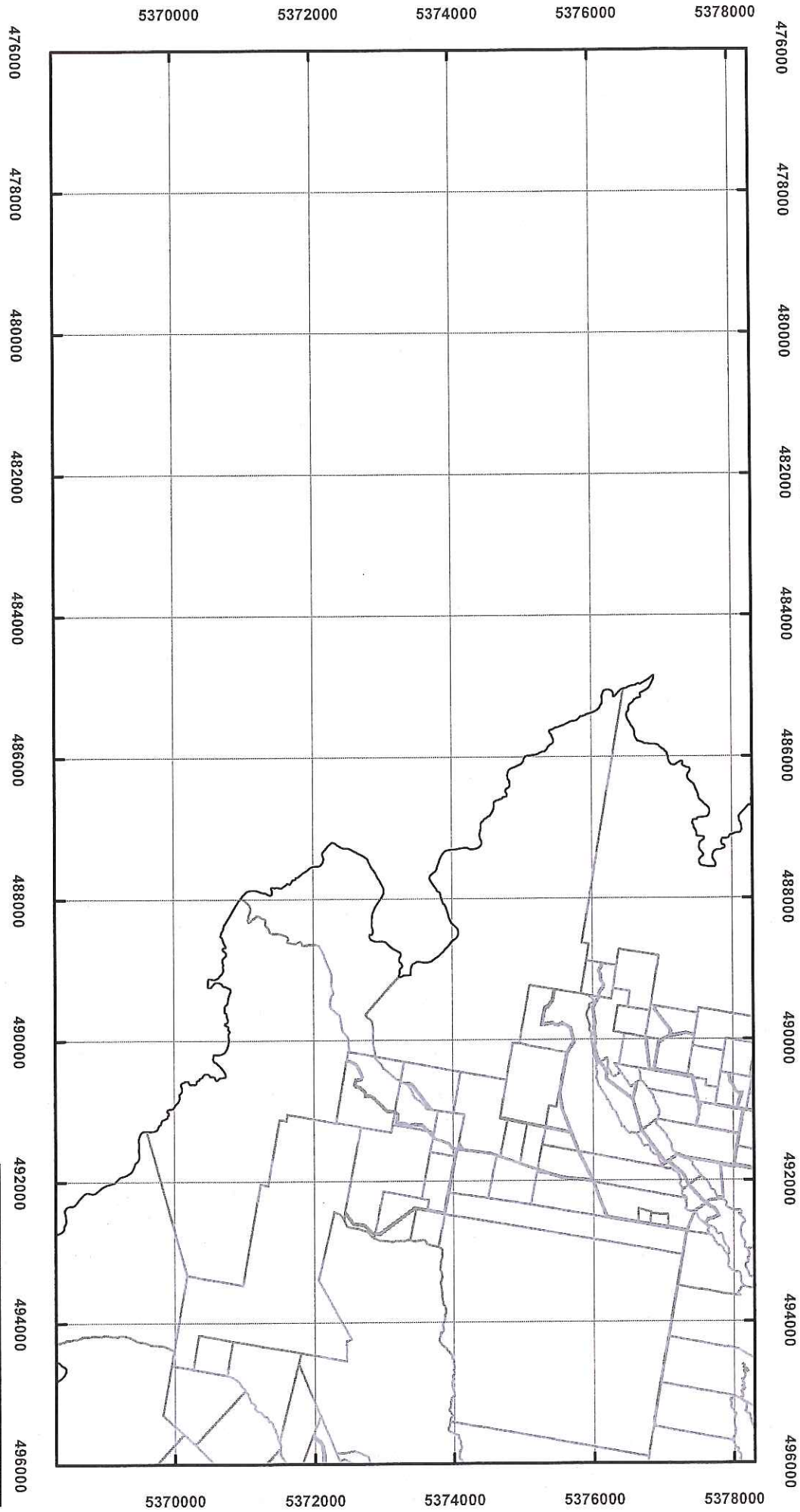
**Map 10 of 26**







Coordinate System: GDA 94 MGA Zone 55  
 Base data from theLIST, State of Tasmania  
 Land Title data current as of 18/07/16  
 Disclaimer: Before taking any action based on data shown on this map, it should first be verified with the relevant council.  
 Date: 5/09/2019



# Tasmanian Planning Scheme - North Midlands C6.0 Local Historic Heritage Code



**Legend**

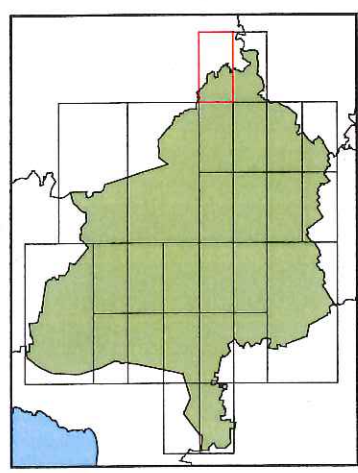
-  LGA Boundary
-  Significant trees
-  Local Heritage Place
-  Local Heritage Precinct
-  Land Titles



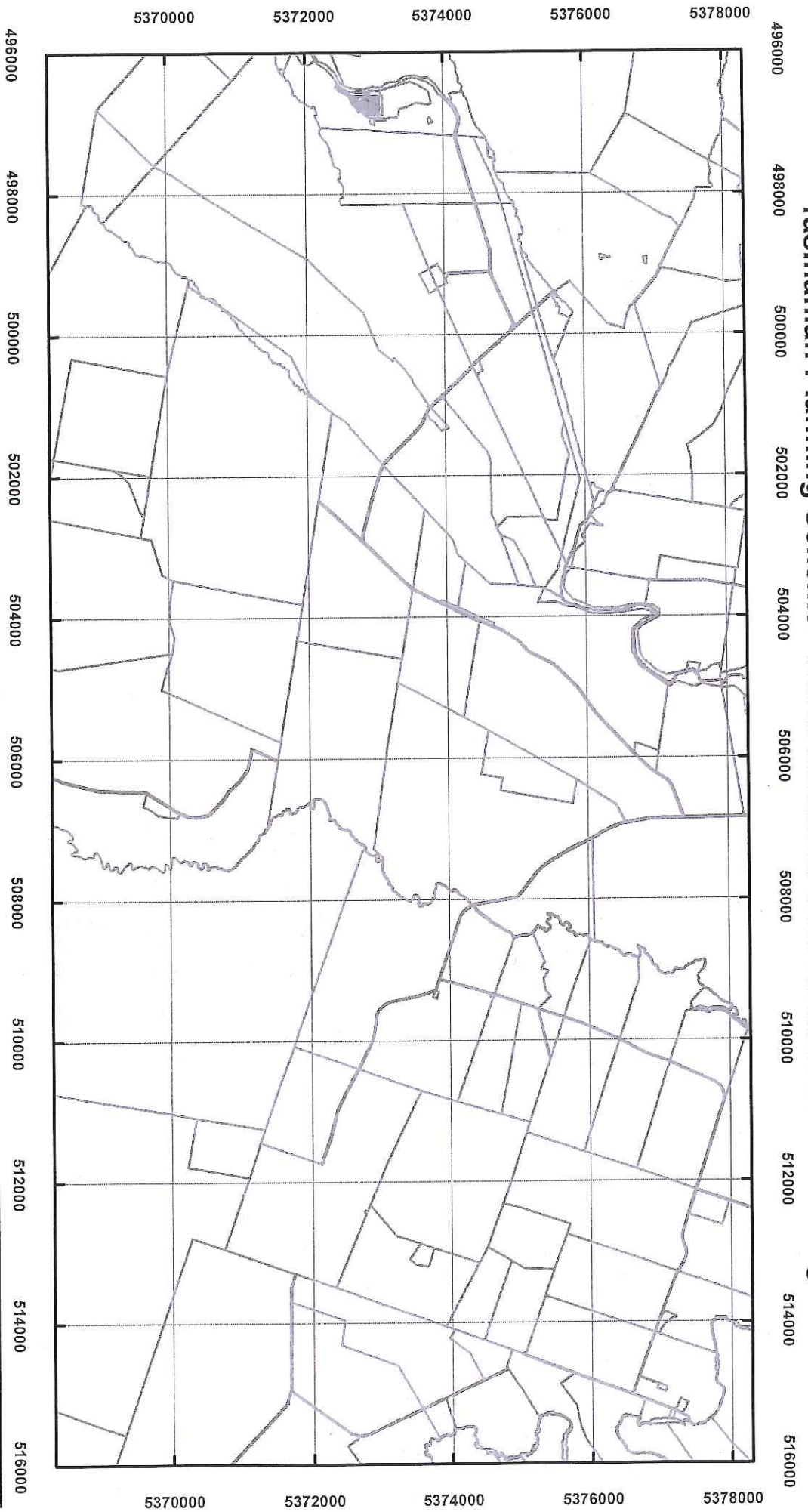
**Map 11 of 26**



Coordinate System: GDA 94 MGA Zone 55  
 Base data from theLIST, State of Tasmania  
 Land Title data current as of 18/07/16  
 Disclaimer: Before taking any action based on data shown on this map, it should first be verified with the relevant council.  
 Date: 5/09/2019



# Tasmanian Planning Scheme - North Midlands C6.0 Local Historic Heritage Code



**Legend**

- LGA Boundary
- Significant trees
- Local Heritage Place
- Local Heritage Precinct
- Land Titles

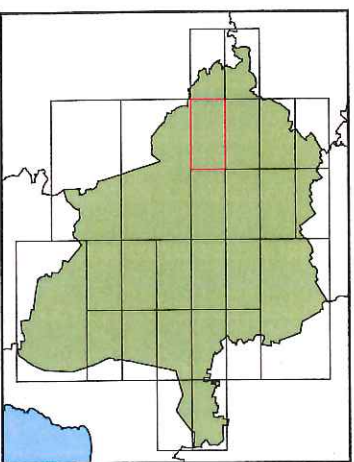


**Map 12 of 26**



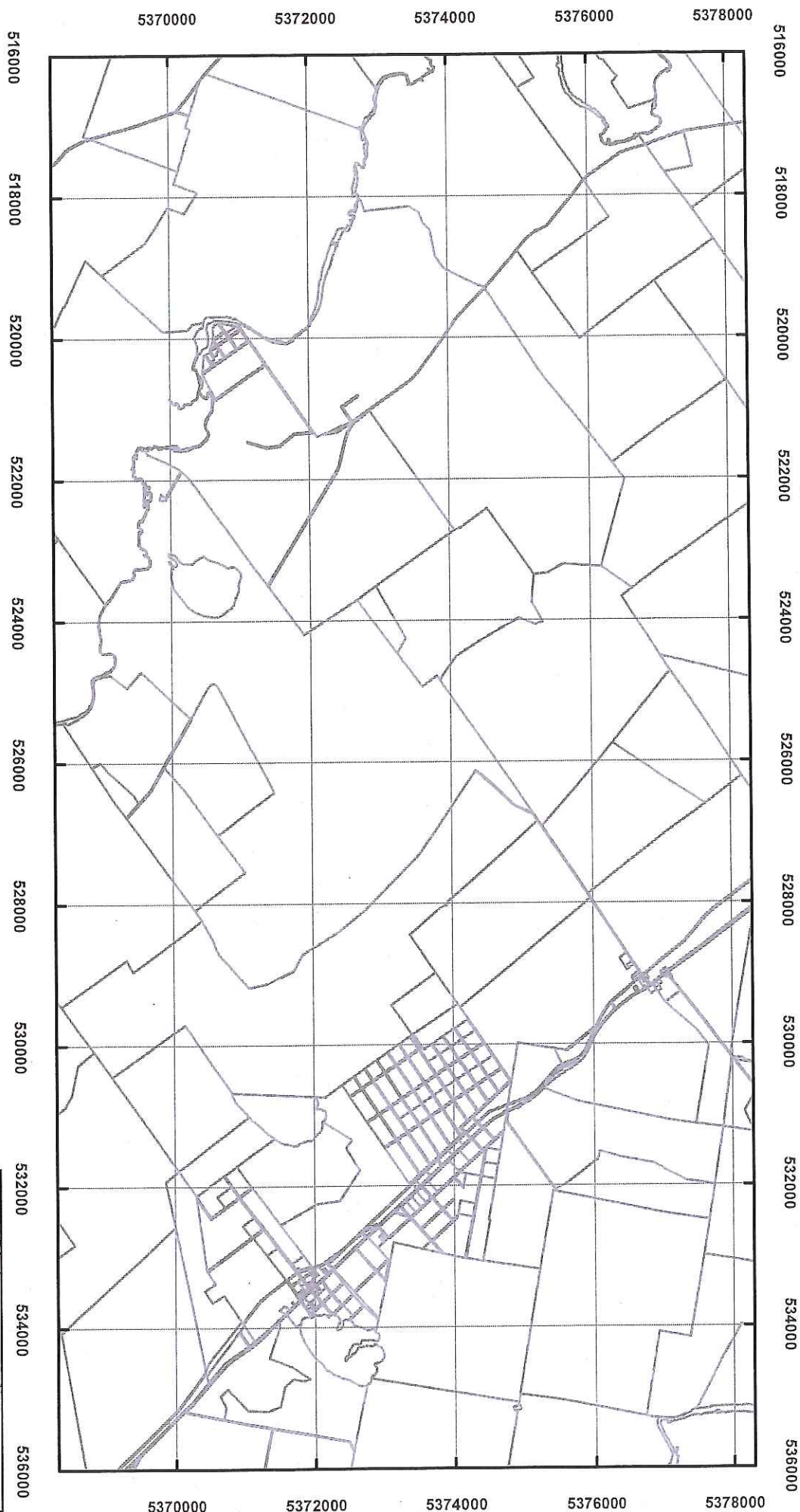
Coordinate System: GDA 94 MGA Zone 55  
 Base data from the LIST, State of Tasmania  
 Land Title data current as of 18/07/16  
 Disclaimer: Before taking any action based on data shown on this map, it should first be verified with the relevant council.

Date: 5/09/2019










# Tasmanian Planning Scheme - North Midlands C6.0 Local Historic Heritage Code



**Legend**

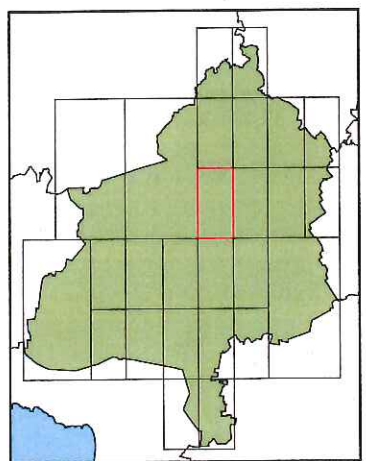
-  LGA Boundary
-  Significant trees
-  Local Heritage Place
-  Local Heritage Precinct
-  Land Titles



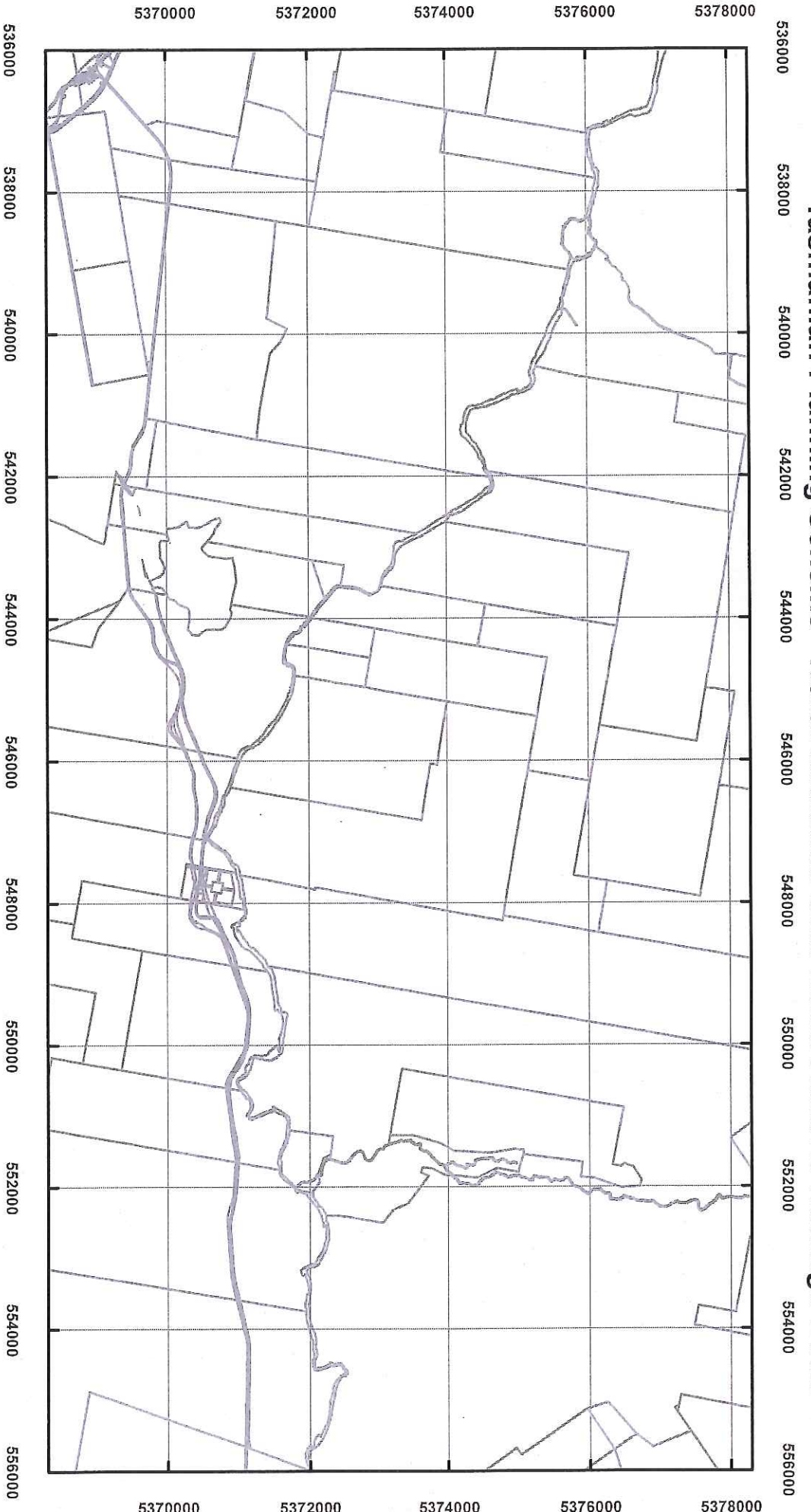
**Map 13 of 26**



Coordinate System: GDA 94 MGA Zone 55  
 Base data from theLIST, State of Tasmania  
 Land Title data current as of 18/07/16  
 Disclaimer: Before taking any action based on data shown on this map, it should first be verified with the relevant council.  
 Date: 5/09/2019



# Tasmanian Planning Scheme - North Midlands C6.0 Local Historic Heritage Code



**Legend**

-  LGA Boundary
-  Significant trees
-  Local Heritage Place
-  Local Heritage Precinct
-  Land Titles

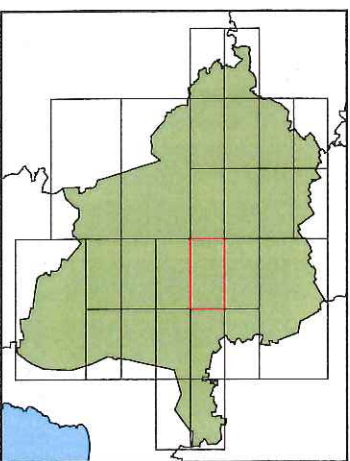


**Map 14 of 26**

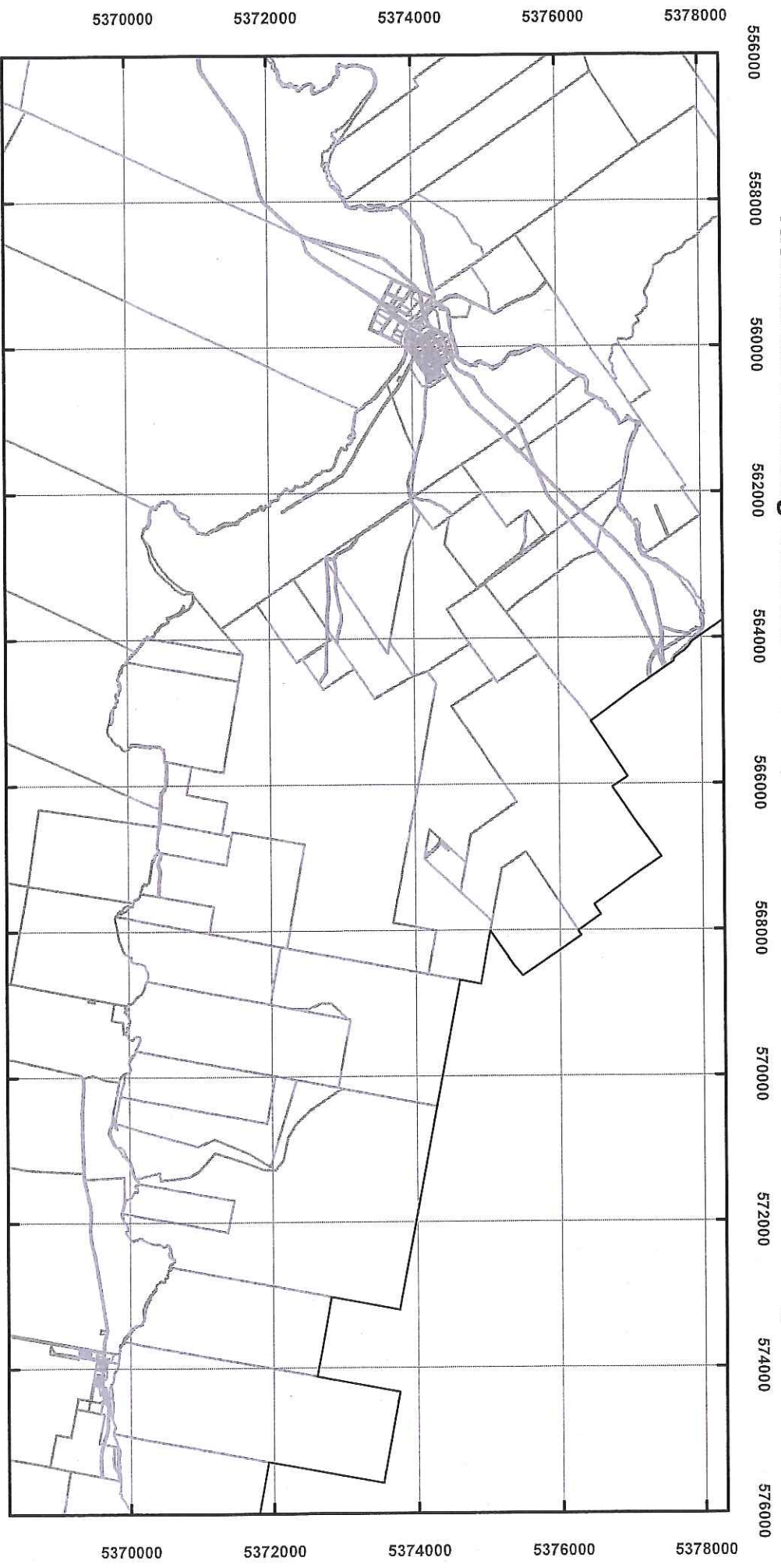


Coordinate System: GDA 94 MGA Zone 55  
 Base data from theLIST, State of Tasmania  
 Land Title data current as of 18/07/16  
 Disclaimer: Before taking any action based on data shown on this map, it should first be verified with the relevant council.






Date: 5/09/2019



# Tasmanian Planning Scheme - North Midlands C6.0 Local Historic Heritage Code



**Legend**

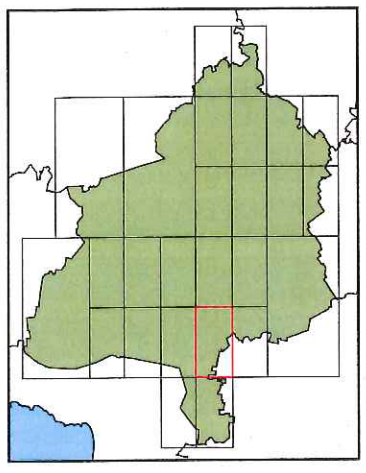
-  LGA Boundary
-  Significant trees
-  Local Heritage Place
-  Local Heritage Precinct
-  Land Titles



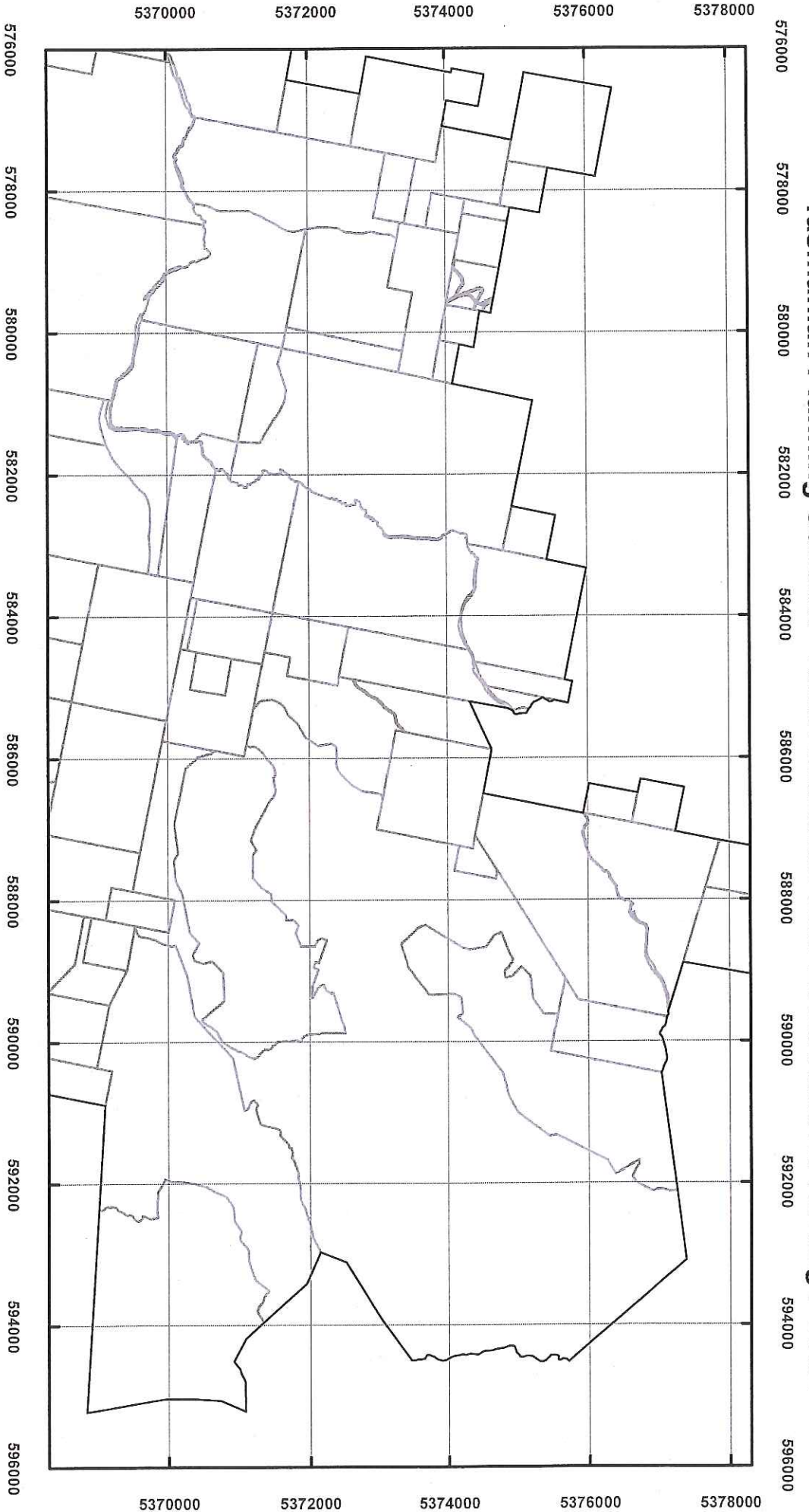
**Map 15 of 26**








Coordinate System: GDA 94 MGA Zone 55  
 Base data from the LIST, State of Tasmania  
 Land Title data current as of 18/07/16  
 Disclaimer: Before taking any action based on data shown on this map, it should first be verified with the relevant council.  
 Date: 5/09/2019



# Tasmanian Planning Scheme - North Midlands C6.0 Local Historic Heritage Code



**Legend**

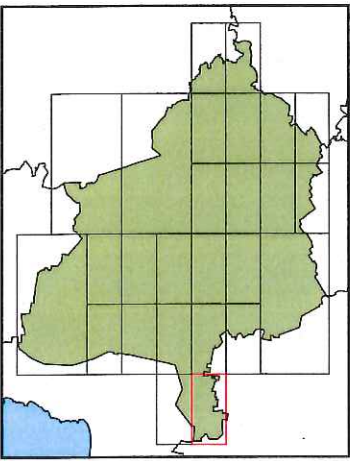
-  LGA Boundary
-  Significant trees
-  Local Heritage Place
-  Local Heritage Precinct
-  Land Titles



**Map 16 of 26**

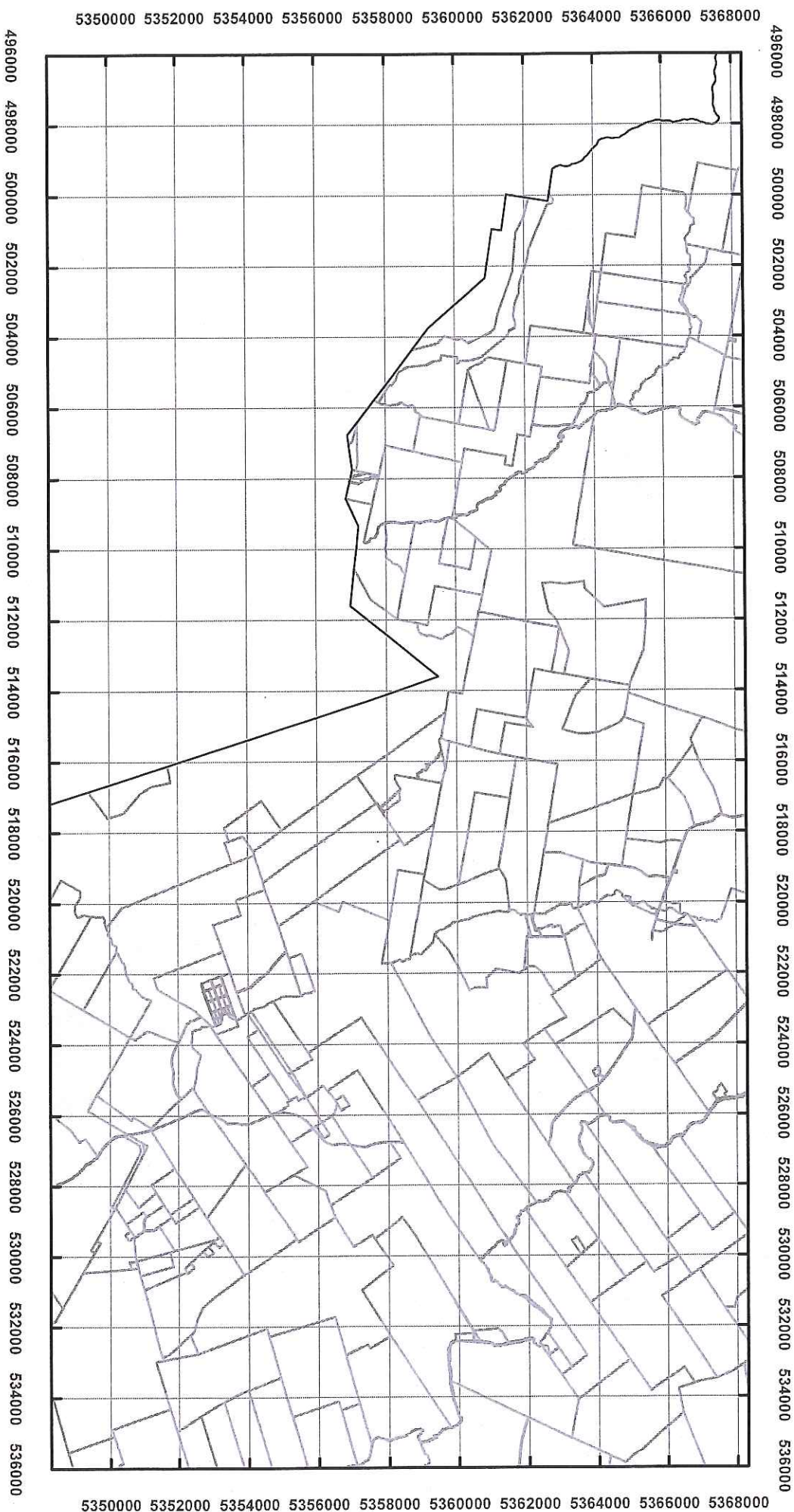


Coordinate System: GDA 94 MGA Zone 55  
 Base data from the LIST, State of Tasmania  
 Land Title data current as of 18/07/16  
 Disclaimer: Before taking any action based on data shown on this map, it should first be verified with the relevant council.








Date: 5/09/2019

# Tasmanian Planning Scheme - North Midlands C6.0 Local Historic Heritage Code



**Legend**

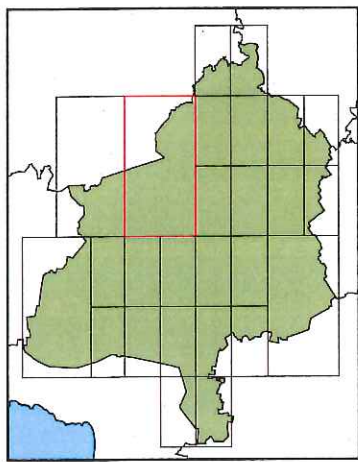
-  LGA Boundary
-  Significant trees
-  Local Heritage Place
-  Local Heritage Precinct
-  Land Titles



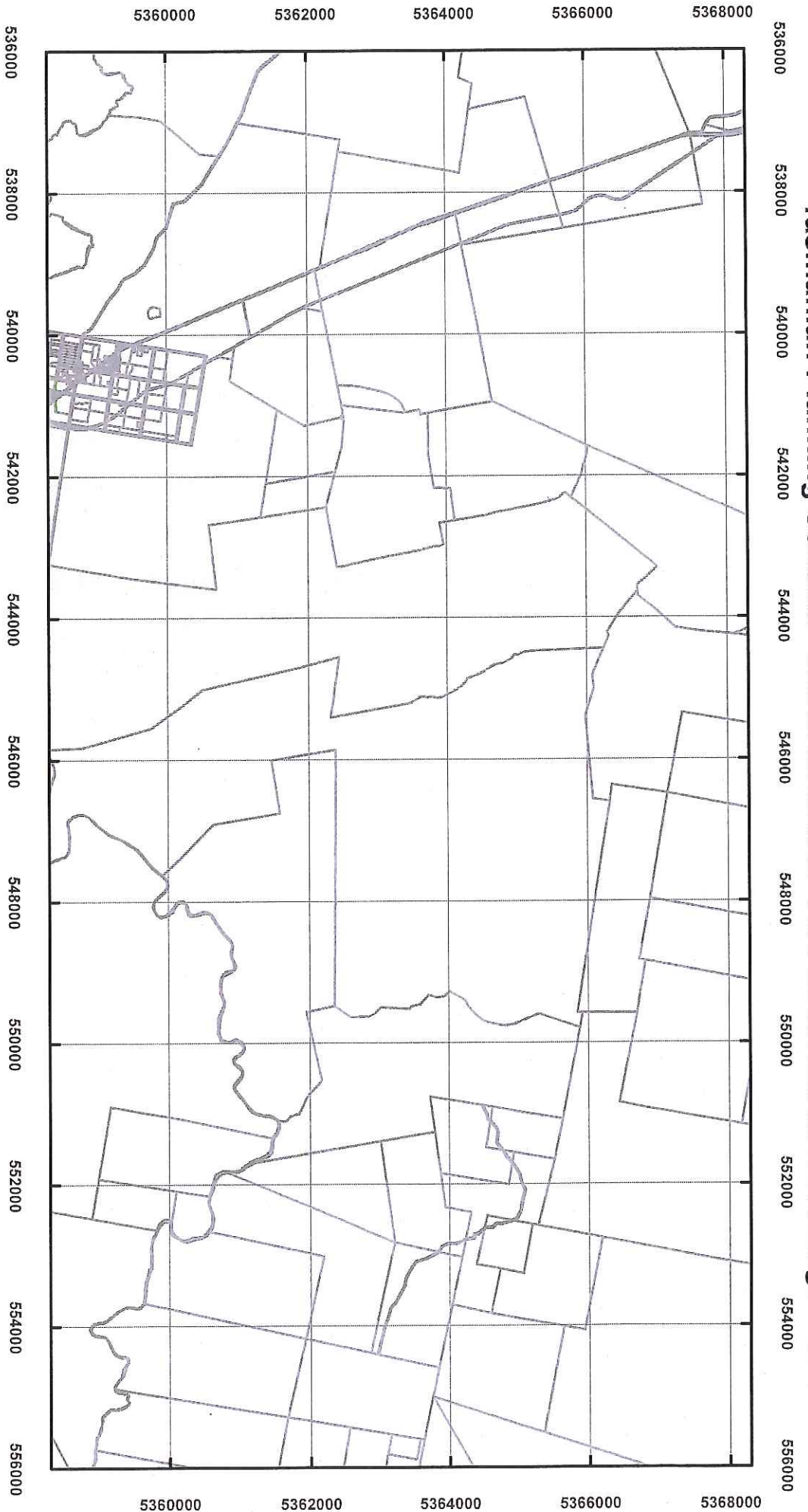
**Map 17 of 26**





Coordinate System: GDA 94 MGA Zone 55  
 Base data from the LIT, State of Tasmania  
 Land Title data current as of 18/07/16  
 Disclaimer: Before taking any action based on data shown on this map, it should first be verified with the relevant council.  
 Date: 5/09/2019



# Tasmanian Planning Scheme - North Midlands C6.0 Local Historic Heritage Code



**Legend**

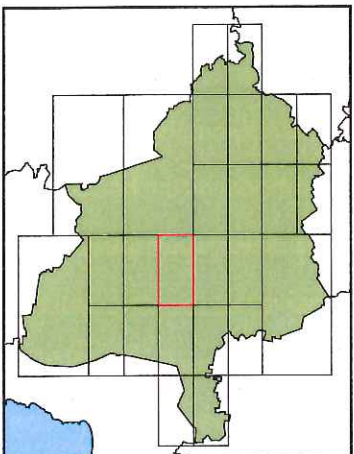
-  LGA Boundary
-  Significant trees
-  Local Heritage Place
-  Local Heritage Precinct
-  Land Titles



**Map 18 of 26**

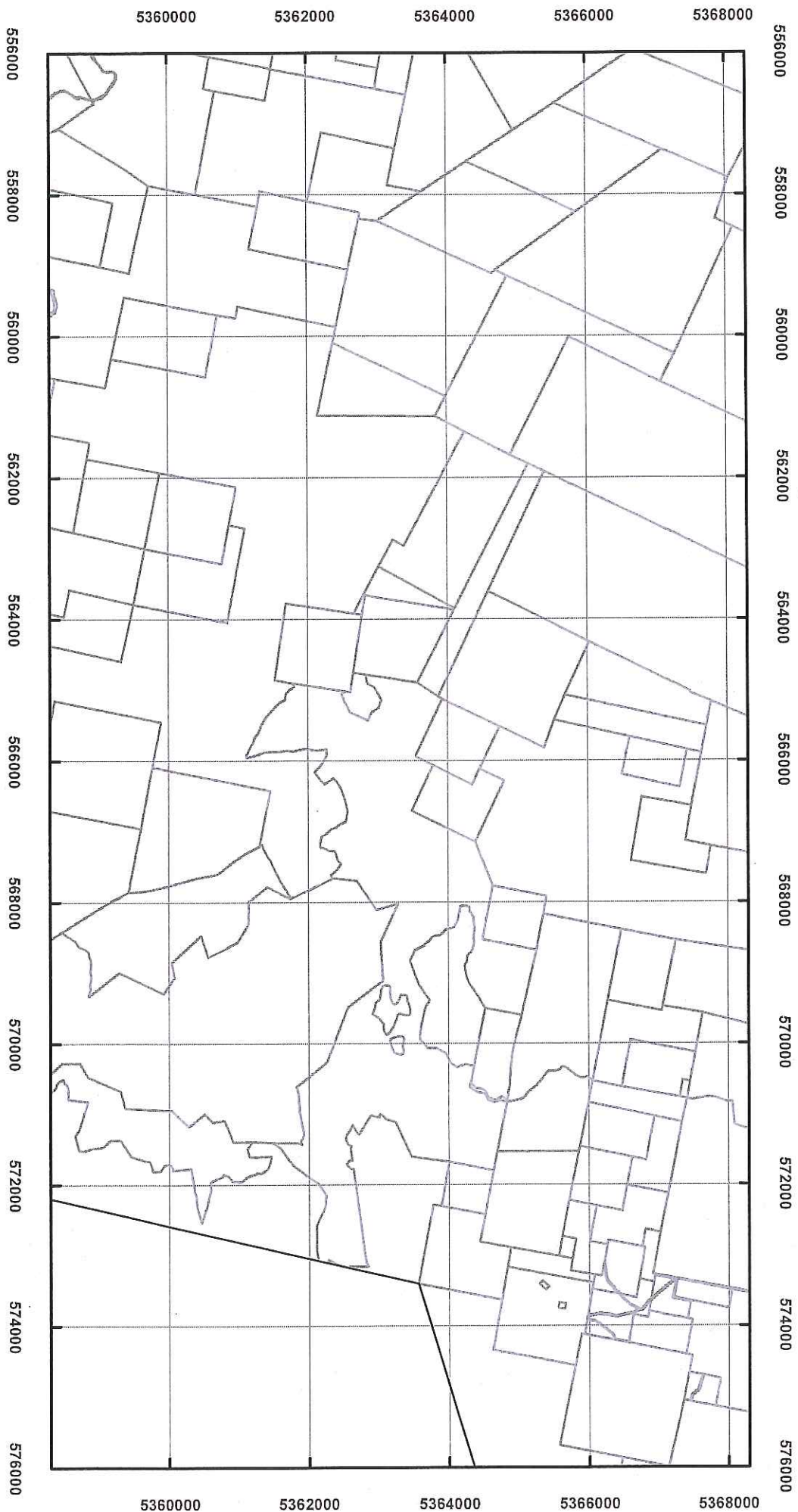


Coordinate System: GDA 94 MGA Zone 55  
 Base data from the LST, State of Tasmania  
 Land Title data current as of 18/07/16  
 Disclaimer: Before taking any action based on data shown on this map, it should first be verified with the relevant council.



Date: 5/09/2019

# Tasmanian Planning Scheme - North Midlands C6.0 Local Historic Heritage Code



**Legend**

-  LGA Boundary
-  Significant trees
-  Local Heritage Place
-  Local Heritage Precinct
-  Land Titles



**Map 19 of 26**

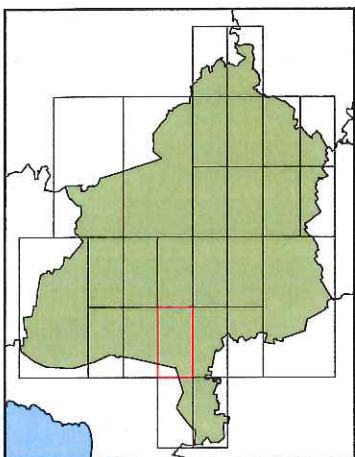
Coordinate System: GDA 94 MGA Zone 55

Base data from theLIST, State of Tasmania

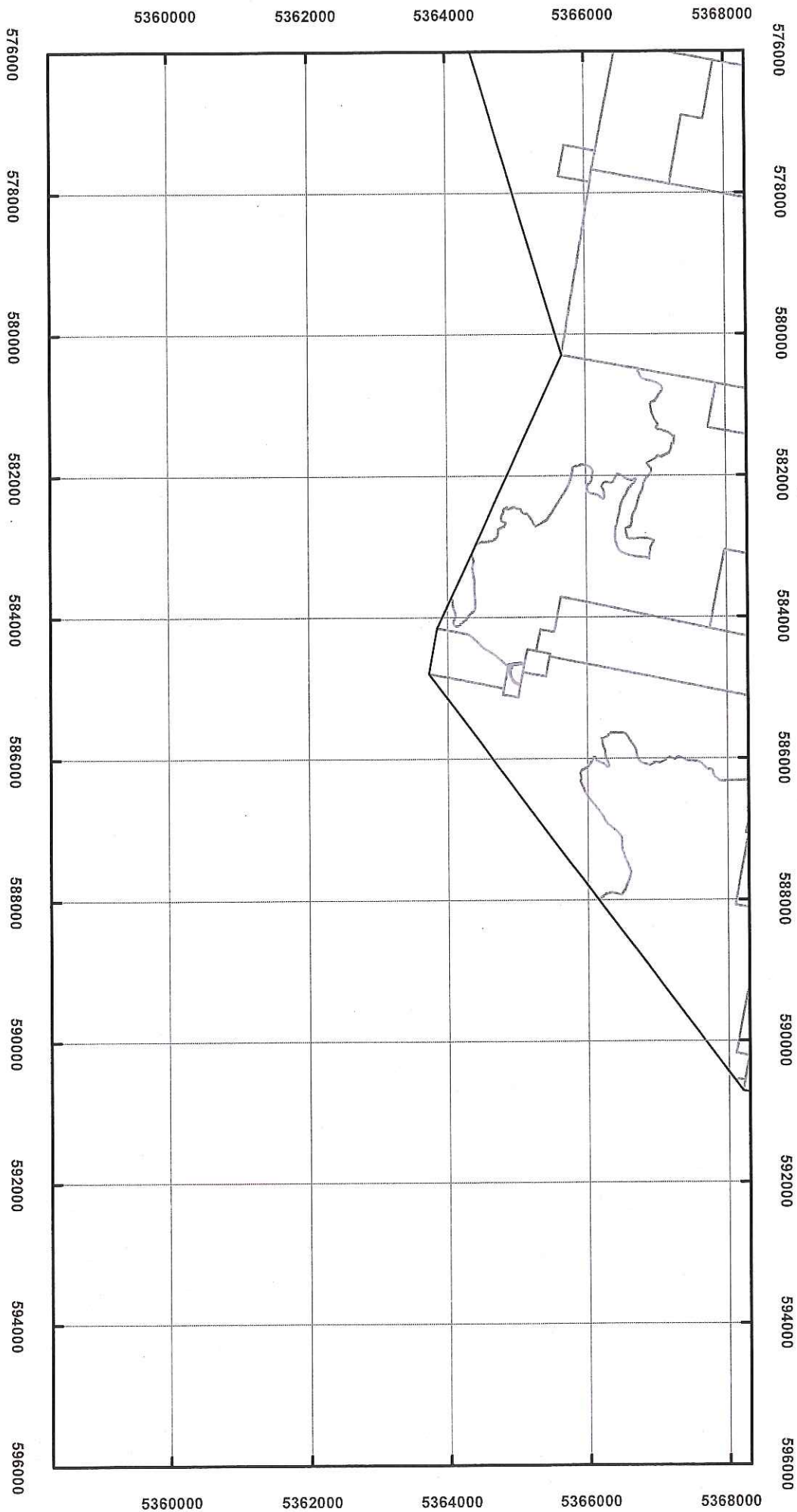
Land Title data current as of 18/07/16

Disclaimer: Before taking any action based on data shown on this map, it should first be verified with the relevant council.






Date: 5/09/2019



# Tasmanian Planning Scheme - North Midlands C6.0 Local Historic Heritage Code



**Legend**

-  LGA Boundary
-  Significant trees
-  Local Heritage Place
-  Local Heritage Precinct
-  Land Titles

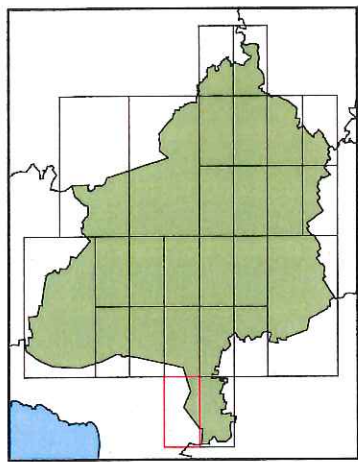


**Map 20 of 26**



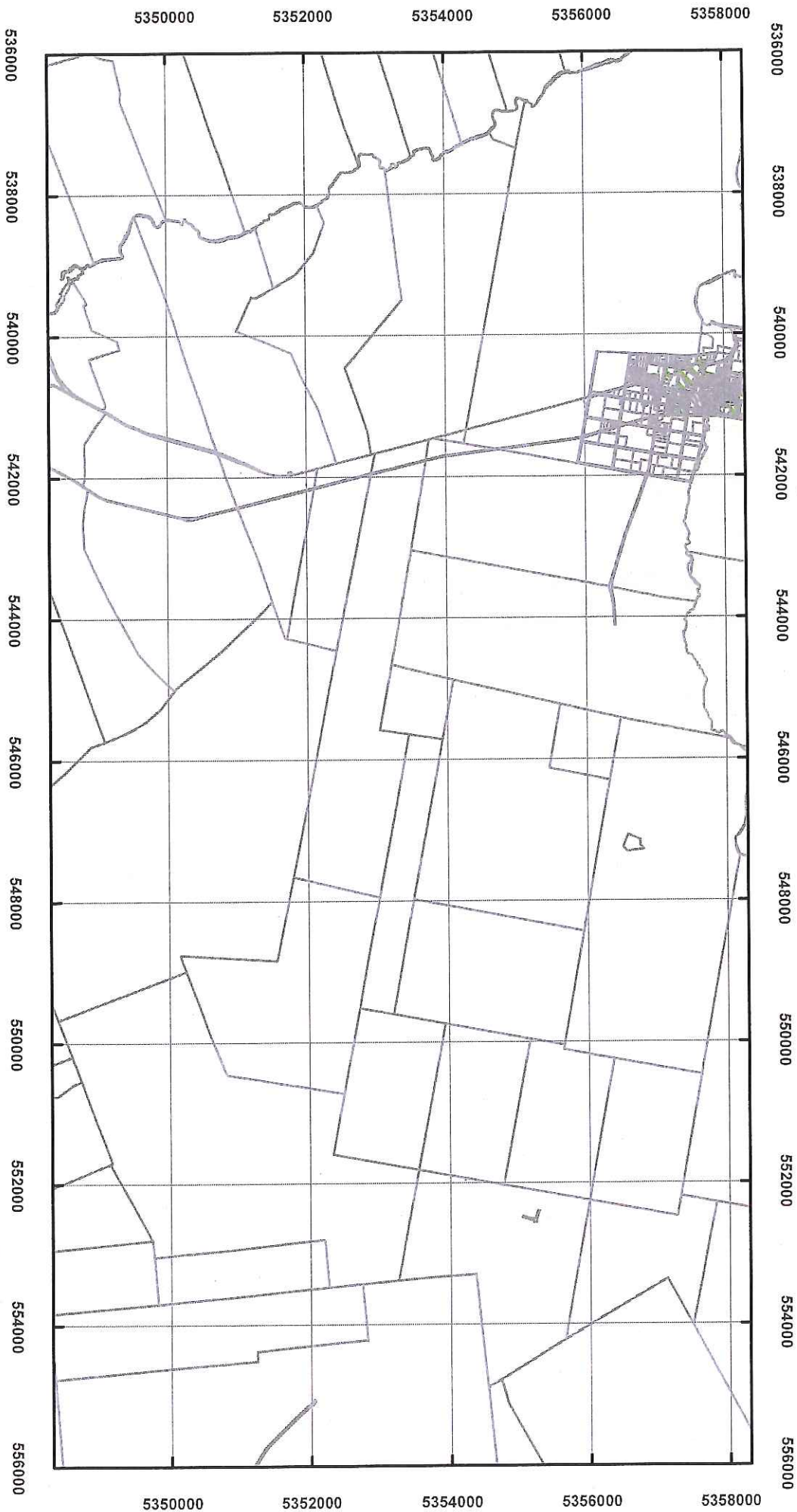
Coordinate System: GDA 94 MGA Zone 55  
 Base data from theLIST, State of Tasmania  
 Land Title data current as of 18/07/16  
 Disclaimer: Before taking any action based on data shown on this map, it should first be verified with the relevant council.

Date: 5/09/2019






# Tasmanian Planning Scheme - North Midlands C6.0 Local Historic Heritage Code



**Legend**

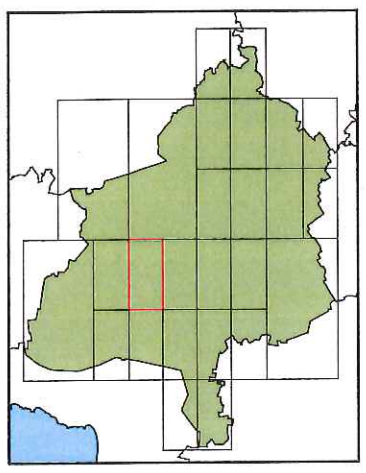
-  LGA Boundary
-  Significant trees
-  Local Heritage Place
-  Land Titles

**Map 21 of 26**

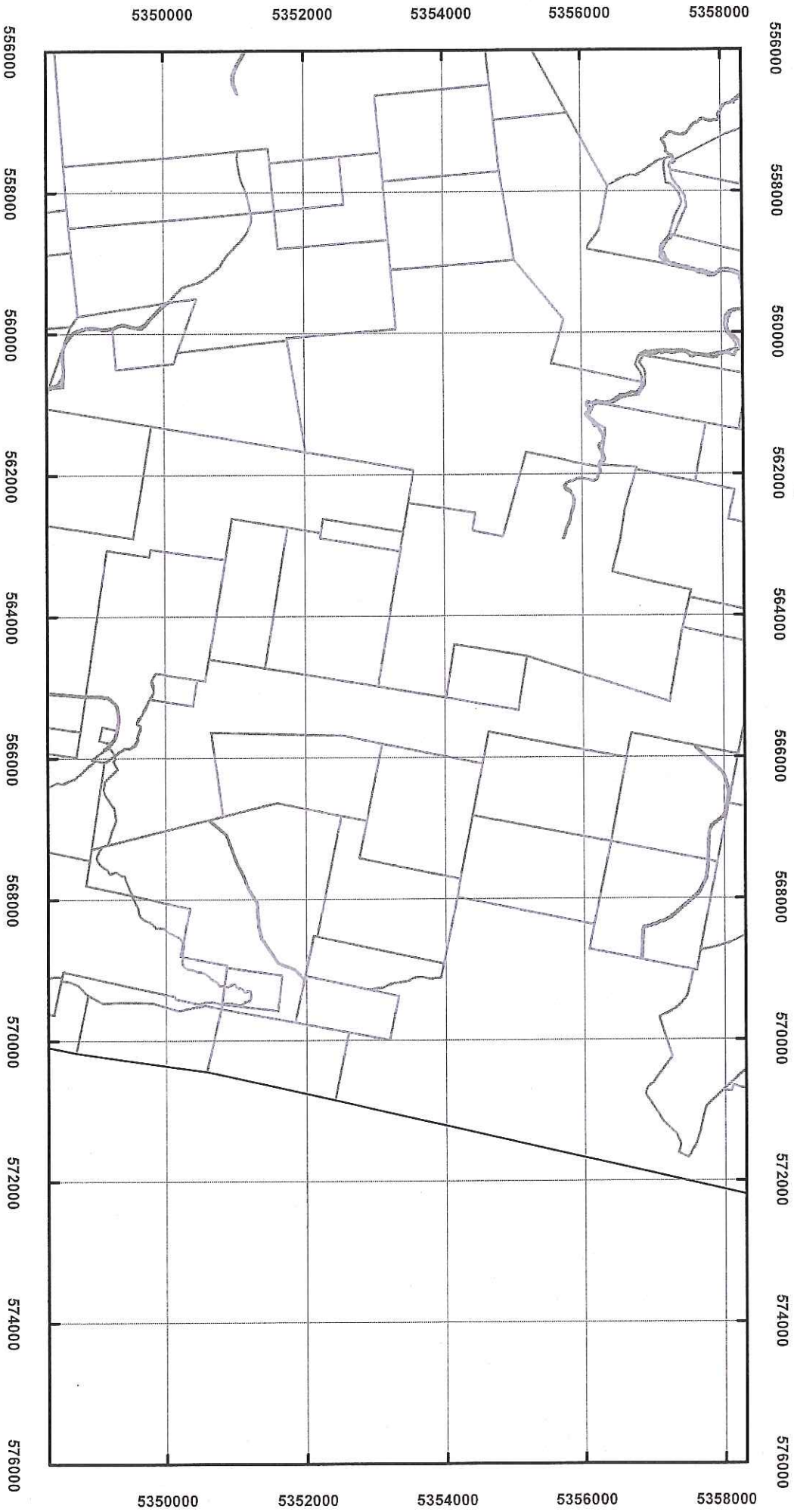
0 1,250 2,500 5,000 M

Coordinate System: GDA 94 MGA Zone 55  
 Base data from the LIST, State of Tasmania  
 Land Title data current as of 18/07/16  
 Disclaimer: Before taking any action based on data shown on this map, it should first be verified with the relevant council.

Date: 5/09/2019



# Tasmanian Planning Scheme - North Midlands C6.0 Local Historic Heritage Code



**Legend**

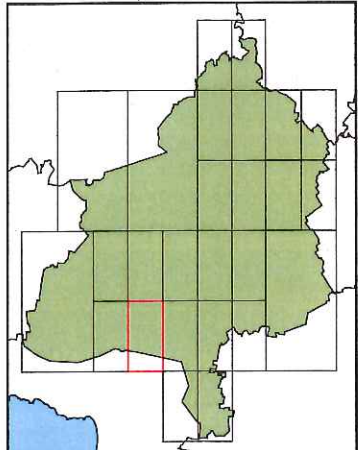
-  LGA Boundary
-  Significant trees
-  Local Heritage Place
-  Local Heritage Precinct
-  Land Titles



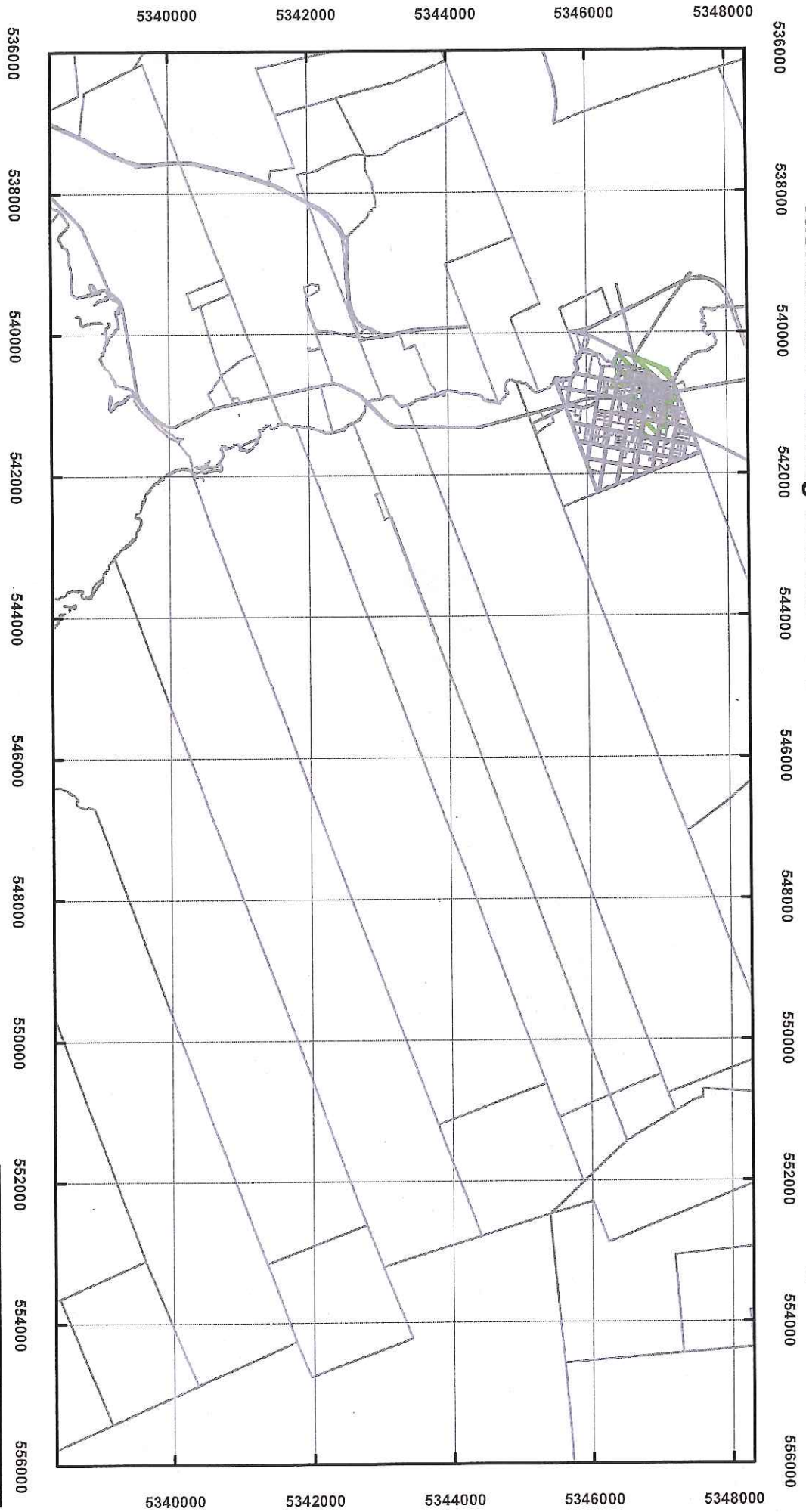
**Map 22 of 26**








Coordinate System: GDA 94 MGA Zone 55  
 Base data from theLIST, State of Tasmania  
 Land Title data current as of 18/07/16  
 Disclaimer: Before taking any action based on data shown on this map, it should first be verified with the relevant council.  
 Date: 5/09/2019



# Tasmanian Planning Scheme - North Midlands C6.0 Local Historic Heritage Code



**Legend**

-  LGA Boundary
-  Significant trees
-  Local Heritage Place
-  Local Heritage Precinct
-  Land Titles

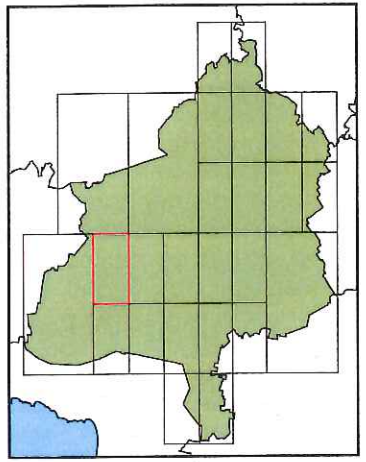
**Map 23 of 26**



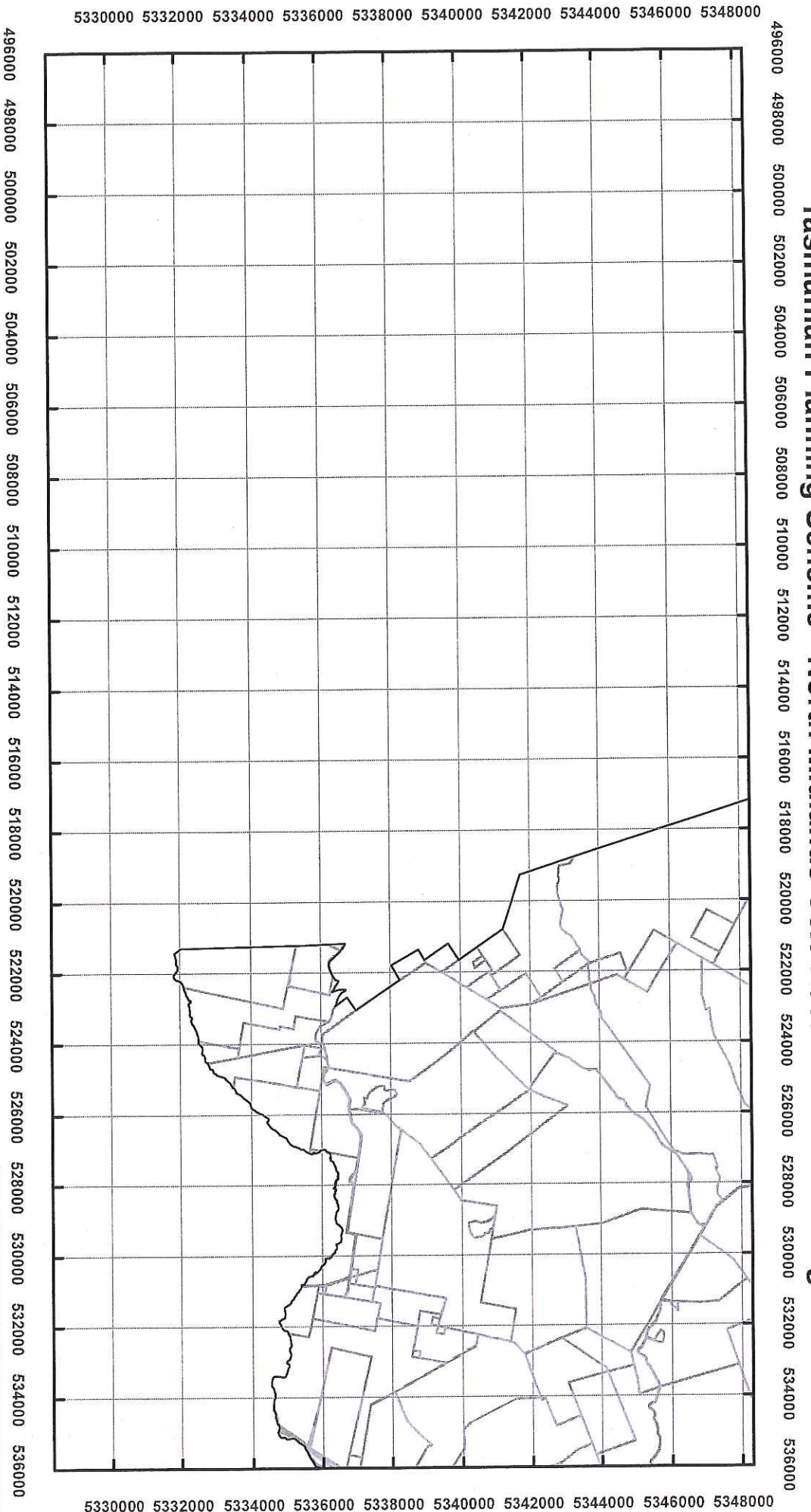
0 1,250 2,500 5,000 M

Coordinate System: GDA 94 MGA Zone 55  
 Base data from theLIST, State of Tasmania  
 Land Title data current as of 18/07/16  
 Disclaimer: Before taking any action based on data shown on this map, it should first be verified with the relevant council.






Date: 5/09/2019



# Tasmanian Planning Scheme - North Midlands C6.0 Local Historic Heritage Code



**Legend**

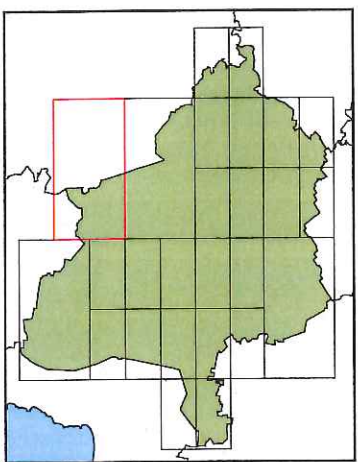
-  LGA Boundary
-  Significant trees
-  Local Heritage Place
-  Local Heritage Precinct
-  Land Titles



**Map 25 of 26**

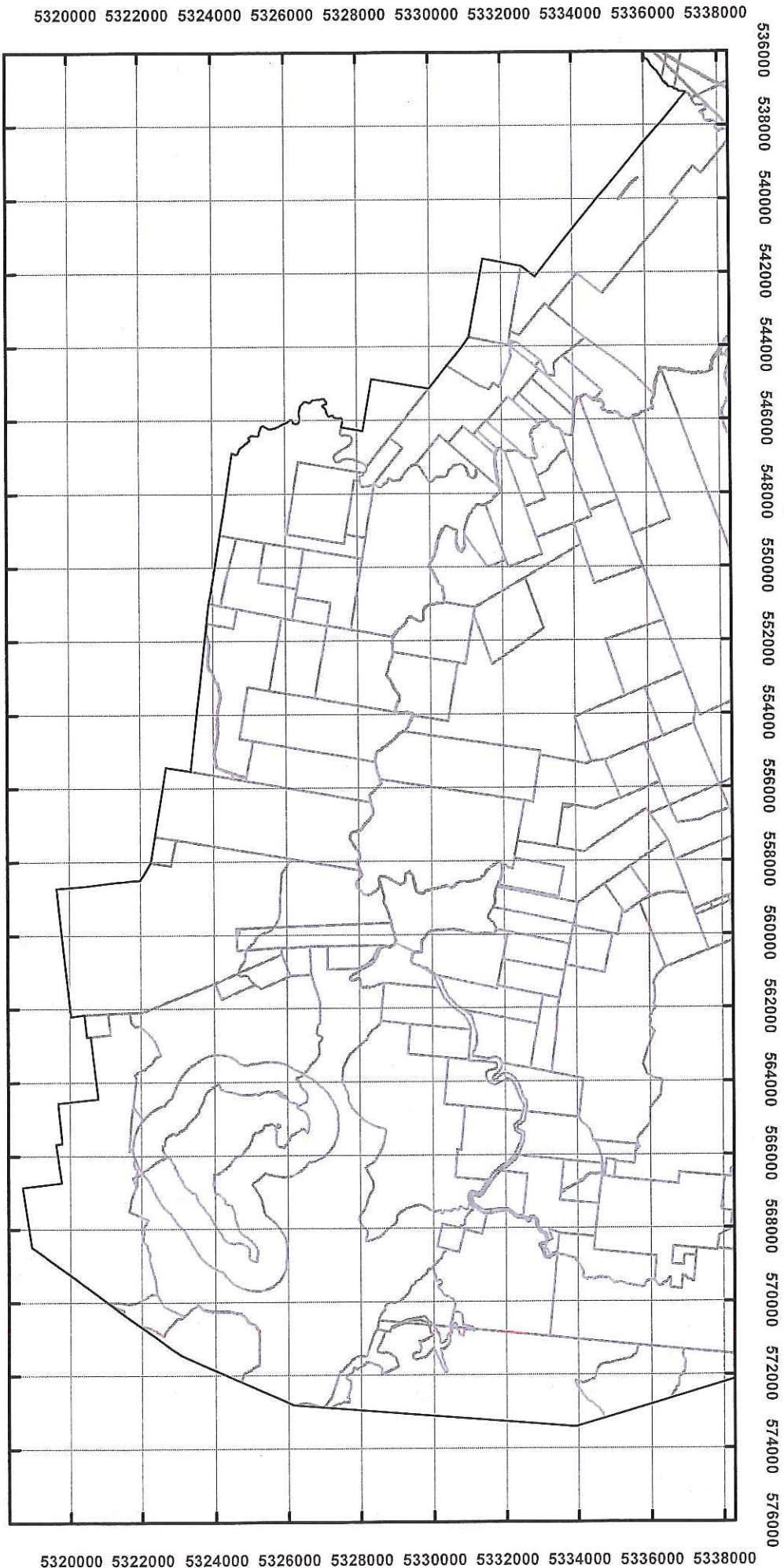


Coordinate System: GDA 94 MGA Zone 55  
 Base data from the LIST, State of Tasmania  
 Land Title data current as of 18/07/16  
 Disclaimer: Before taking any action based on data shown on this map, it should first be verified with the relevant council.



Date: 5/09/2019

# Tasmanian Planning Scheme - North Midlands C6.0 Local Historic Heritage Code



**Legend**

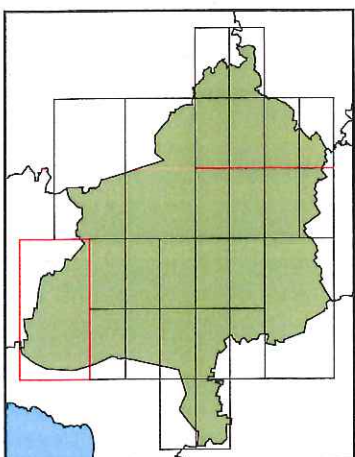
-  LGA Boundary
-  Significant trees
-  Local Heritage Place
-  Local Heritage Precinct
-  Land Titles



**Map 26 of 26**



Coordinate System: GDA 94 MGA Zone 55  
 Base data from theLIST, State of Tasmania  
 Land Title data current as of 18/07/16  
 Disclaimer: Before taking any action based on data shown on this map, it should first be verified with the relevant council.  
 Date: 5/09/2019



# Tasmanian Planning Scheme - North Midlands C7.0 Natural Assets Code

512000

513000

514000

515000

516000

5401000

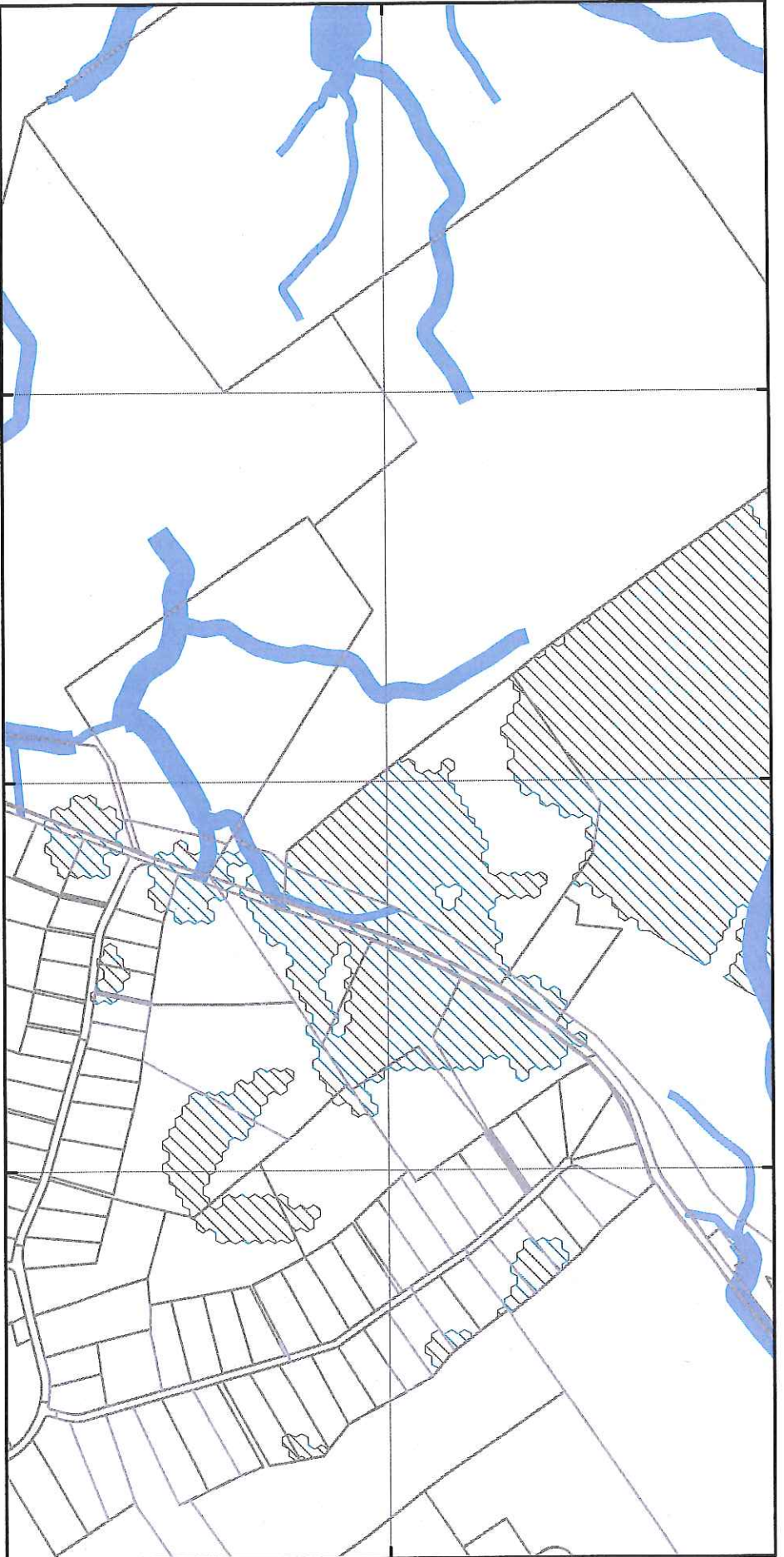
512000

513000

514000





515000

516000



5401000

## Legend

-  LGA Boundary
-  Priority vegetation area
-  Waterway and coastal protection area
-  Land Titles



## Devon Hills

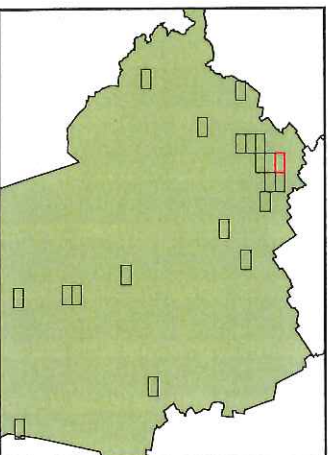
Coordinate System: GDA 94 MGA Zone 55

Base data from the LST, State of Tasmania

Land Title data current as of 18/07/16

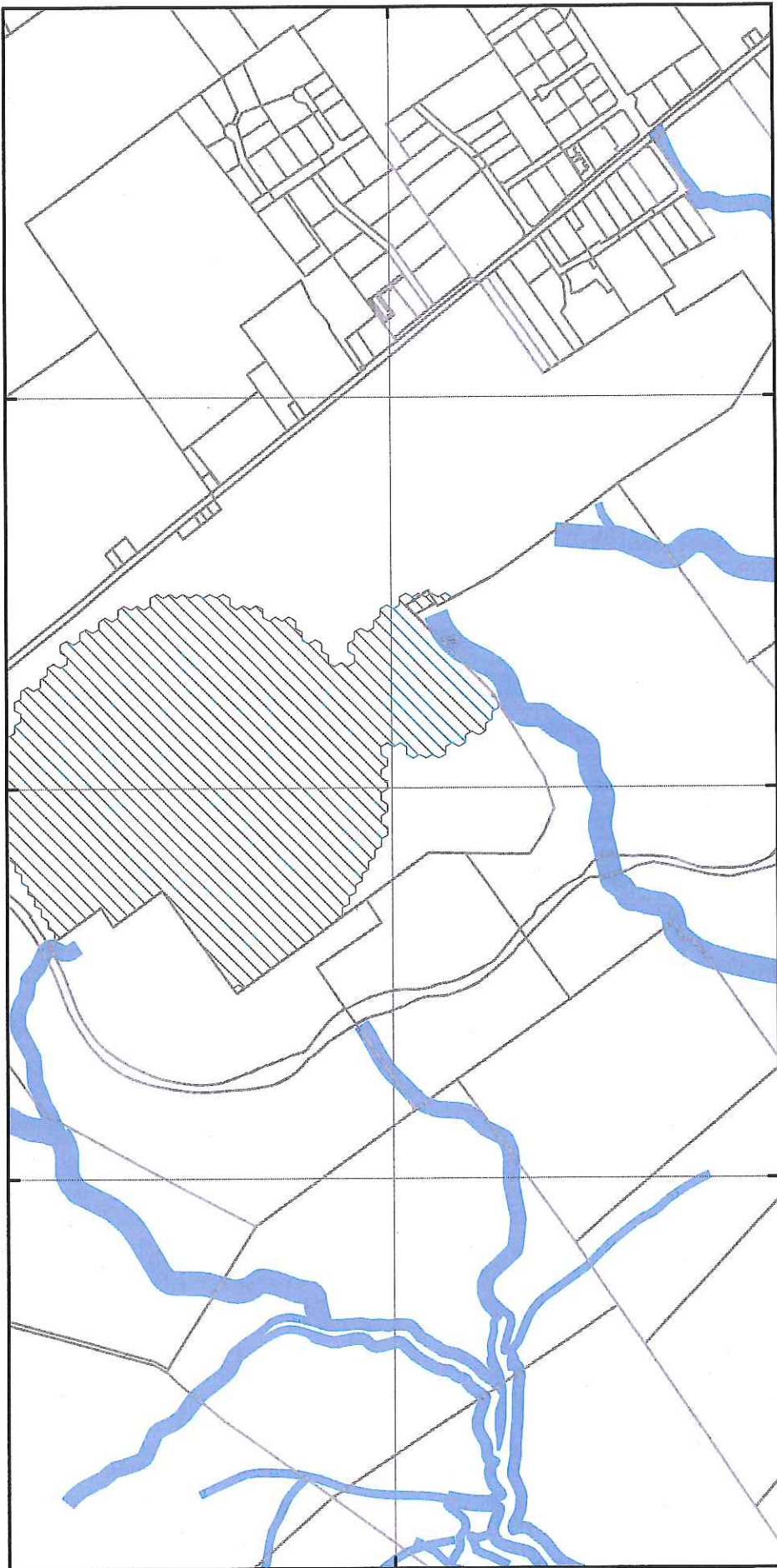
Disclaimer: Before taking any action based on data shown on this map, it should first be verified with the relevant council.

Date: 5/09/2019



# Tasmanian Planning Scheme - North Midlands C7.0 Natural Assets Code

516000 517000 518000 519000 520000



5401000

516000 517000

518000





519000

520000

5401000

2-655

## Legend

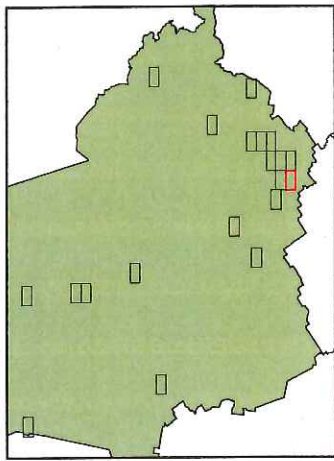
-  LGA Boundary
-  Priority vegetation area
-  Waterway and coastal protection area
-  Land Titles



## Launceston Airport

Coordinate System: GDA 94 MGA Zone 55  
 Base data from the LIST, State of Tasmania  
 Land Title data current as of 18/07/16  
 Disclaimer: Before taking any action based on data shown on this map, it should first be verified with the relevant council.

Date: 5/09/2019



# Tasmanian Planning Scheme - North Midlands C7.0 Natural Assets Code

512000

513000

514000

515000

516000

5399000



5399000

512000





513000

514000

515000

516000

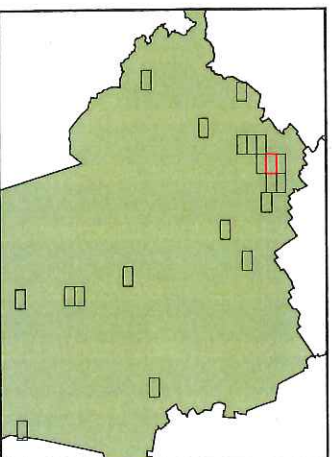
## Legend

-  LGA Boundary
-  Priority vegetation area
-  Waterway and coastal protection area
-  Land Titles

## Devon Hills-Perth



Coordinate System: GDA 94 MGA Zone 55  
 Base data from the LST, State of Tasmania  
 Land Title data current as of 18/07/16  
 Disclaimer: Before taking any action based on data shown on this map, it should first be verified with the relevant council.



Date: 5/09/2019



# Tasmanian Planning Scheme - North Midlands C7.0 Natural Assets Code

516000

517000

518000

519000

520000

5399000

5399000

516000

517000





518000

519000

520000



## Legend

-  LGA Boundary
-  Priority vegetation area
-  Waterway and coastal protection area
-  Land Titles



## Western Junction

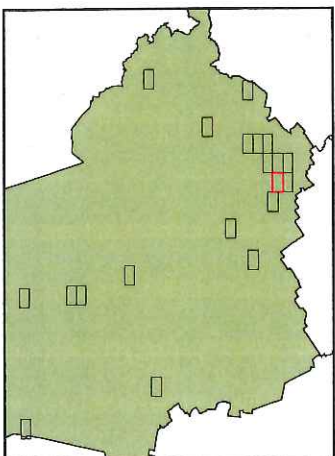
Coordinate System: GDA 94 MGA Zone 55

Base data from theLIST, State of Tasmania

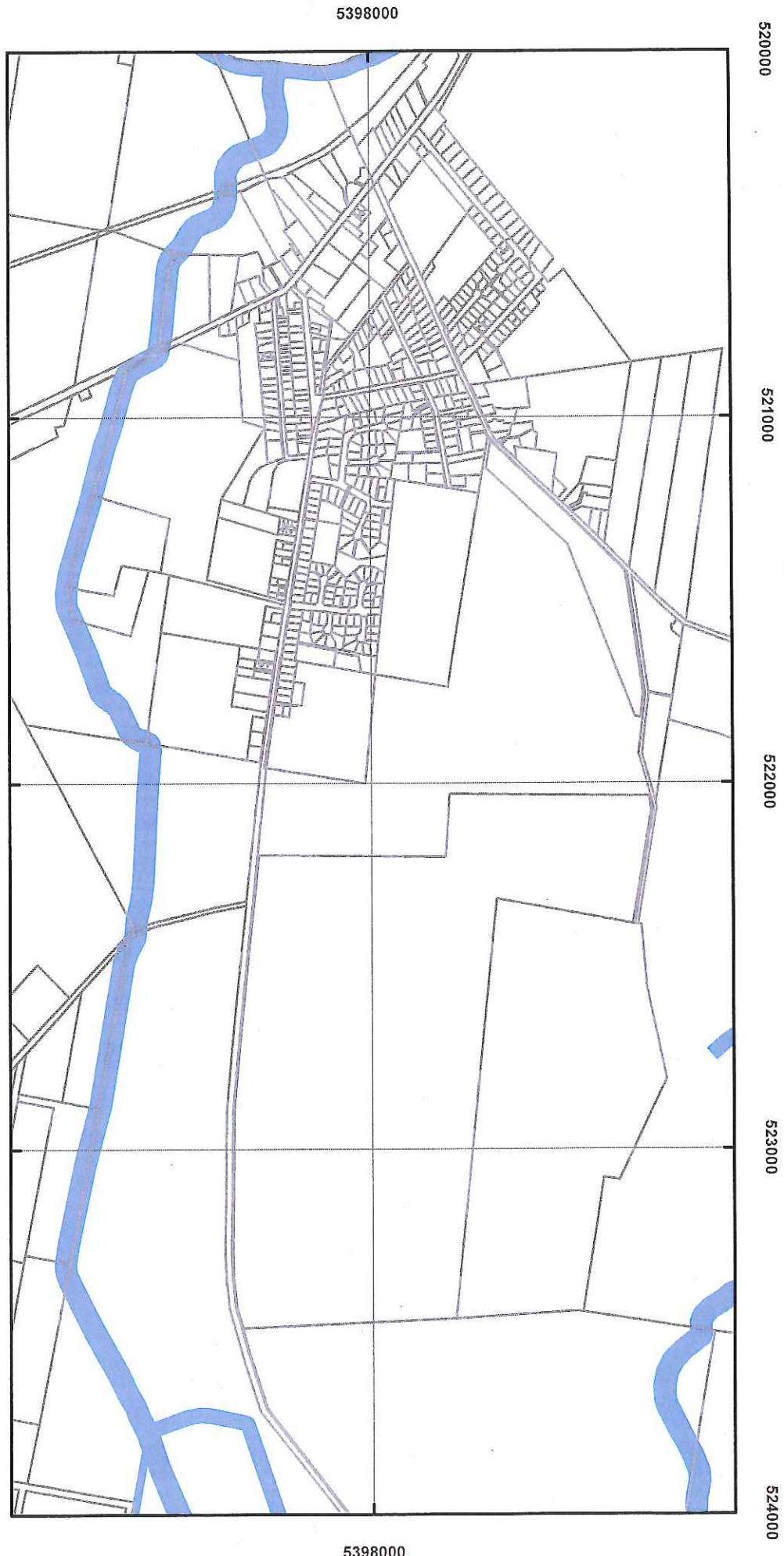
Land Title data current as of 18/07/16

Disclaimer: Before taking any action based on data shown on this map, it should first be verified with the relevant council.

Date: 5/09/2019



# Tasmanian Planning Scheme - North Midlands C7.0 Natural Assets Code



**Legend**

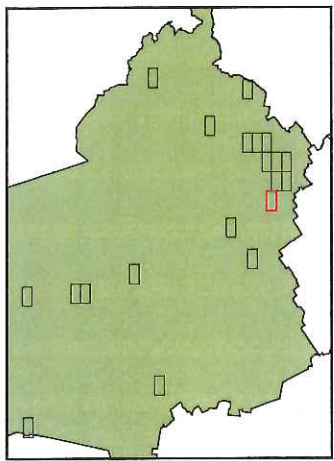
- LGA Boundary
- Priority vegetation area
- Waterway and coastal protection area
- Land Titles

**Evandale**

0 250 500 1,000 M

Coordinate System: GDA 94 MGA Zone 55  
 Base data from theLIST, State of Tasmania  
 Land Title data current as of 18/07/16  
 Disclaimer: Before taking any action based on data shown on this map, it should first be verified with the relevant council.

N



# Tasmanian Planning Scheme - North Midlands C7.0 Natural Assets Code

508000

509000

510000

511000

512000

5397000

5397000

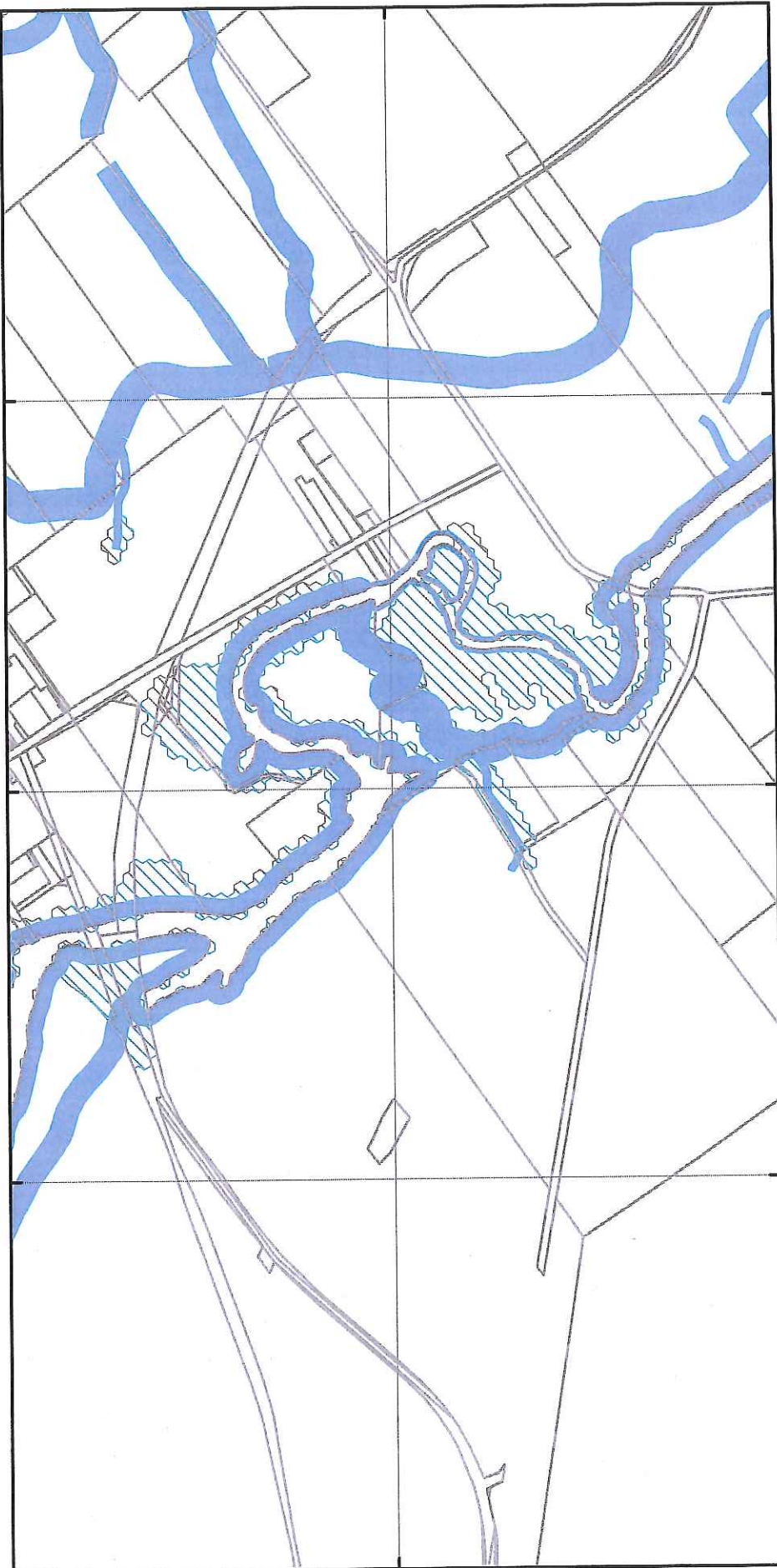
508000

509000





510000

511000

512000



## Legend

-  LGA Boundary
-  Priority vegetation area
-  Waterway and coastal protection area
-  Land Titles



## Longford North

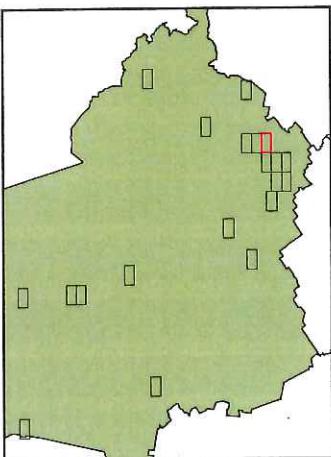
Coordinate System: GDA 94 MGA Zone 55

Base data from the LIST, State of Tasmania

Land Title data current as of 18/07/16

Disclaimer: Before taking any action based on data shown on this map, it should first be verified with the relevant council.

Date: 5/09/2019



# Tasmanian Planning Scheme - North Midlands C7.0 Natural Assets Code

512000

513000

514000

515000

516000

5397000

5397000

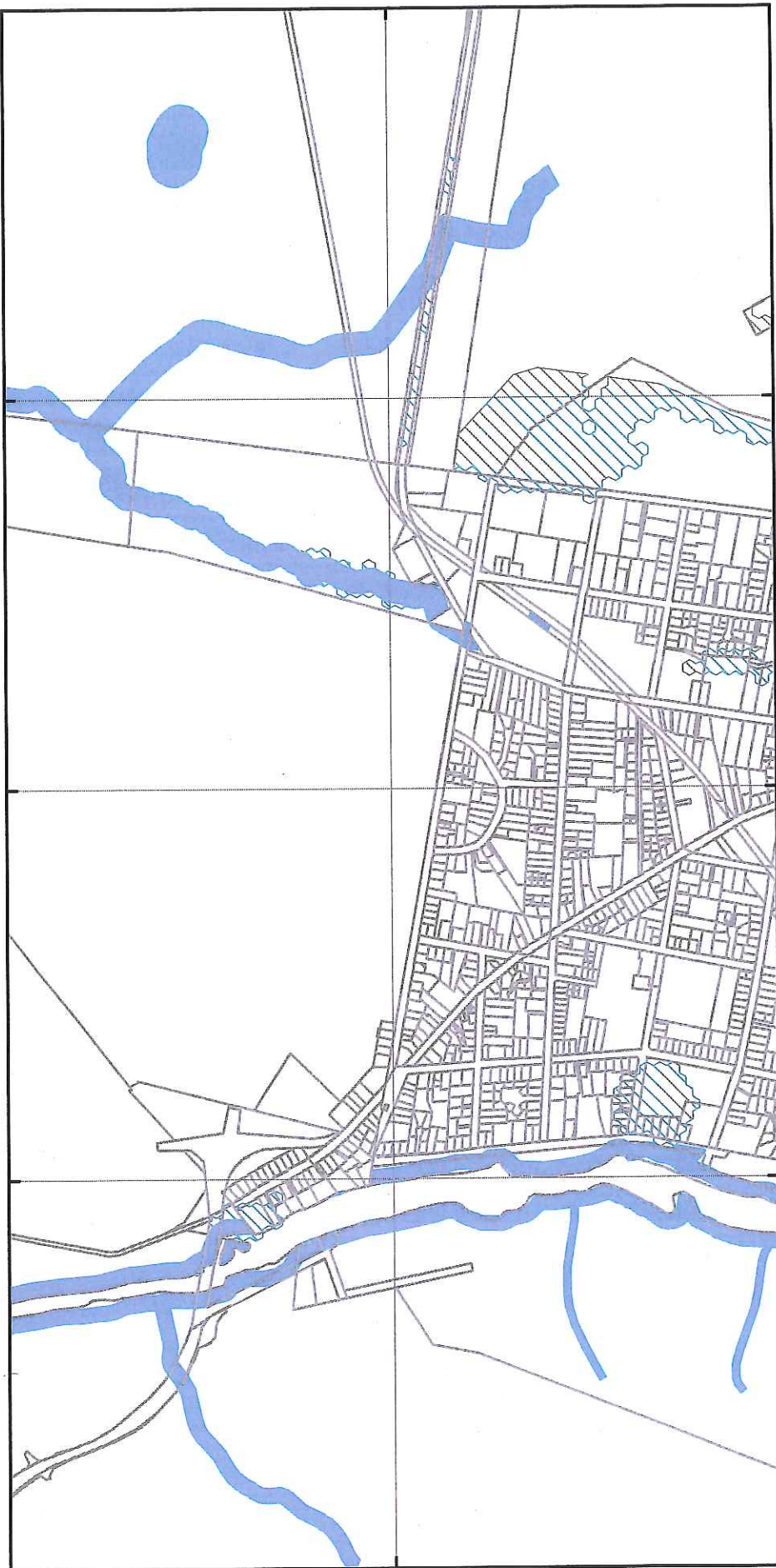
512000

513000





514000

515000

516000



## Legend

-  LGA Boundary
-  Priority vegetation area
-  Waterway and coastal protection area
-  Land Titles

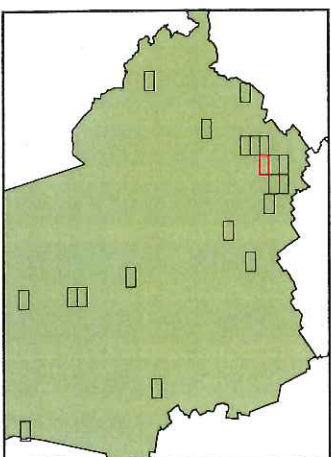


Perth

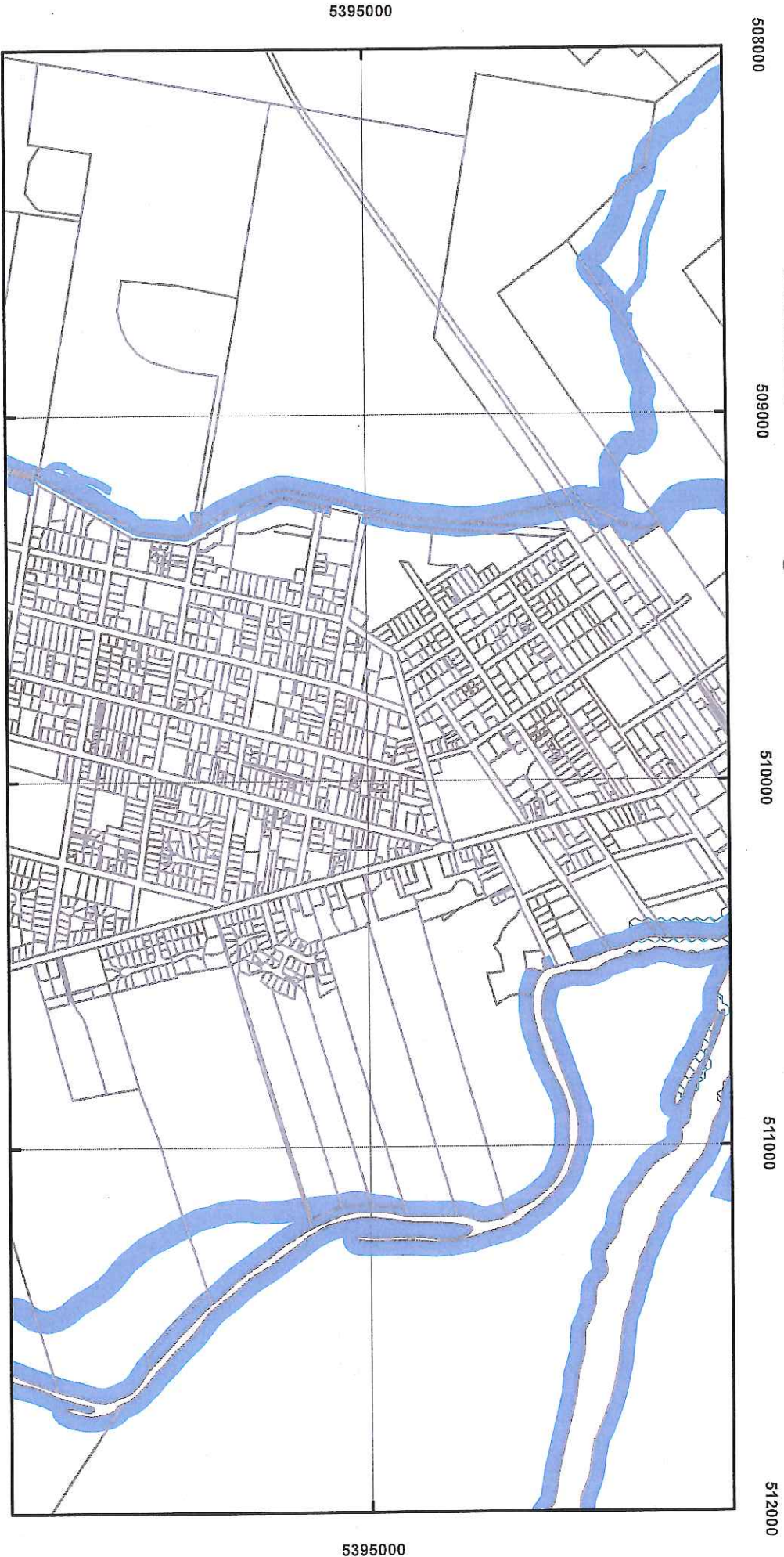


Coordinate System: GDA 94 MGA Zone 55  
 Base data from the LIST, State of Tasmania  
 Land Title data current as of 18/07/16  
 Disclaimer: Before taking any action based on data shown on this map, it should first be verified with the relevant council.





Date: 5/09/2019



# Tasmanian Planning Scheme - North Midlands C7.0 Natural Assets Code



**Legend**

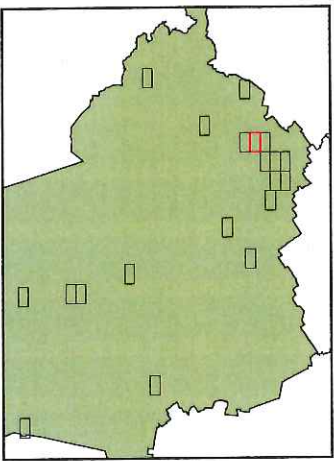
-  LGA Boundary
-  Priority vegetation area
-  Waterway and coastal protection area
-  Land Titles



## Longford



Coordinate System: GDA 94 MGA Zone 55  
 Base data from theLIST, State of Tasmania  
 Land Title data current as of 18/07/16  
 Disclaimer: Before taking any action based on data shown on this map, it should first be verified with the relevant council.



Date: 5/09/2019

# Tasmanian Planning Scheme - North Midlands C7.0 Natural Assets Code

532000

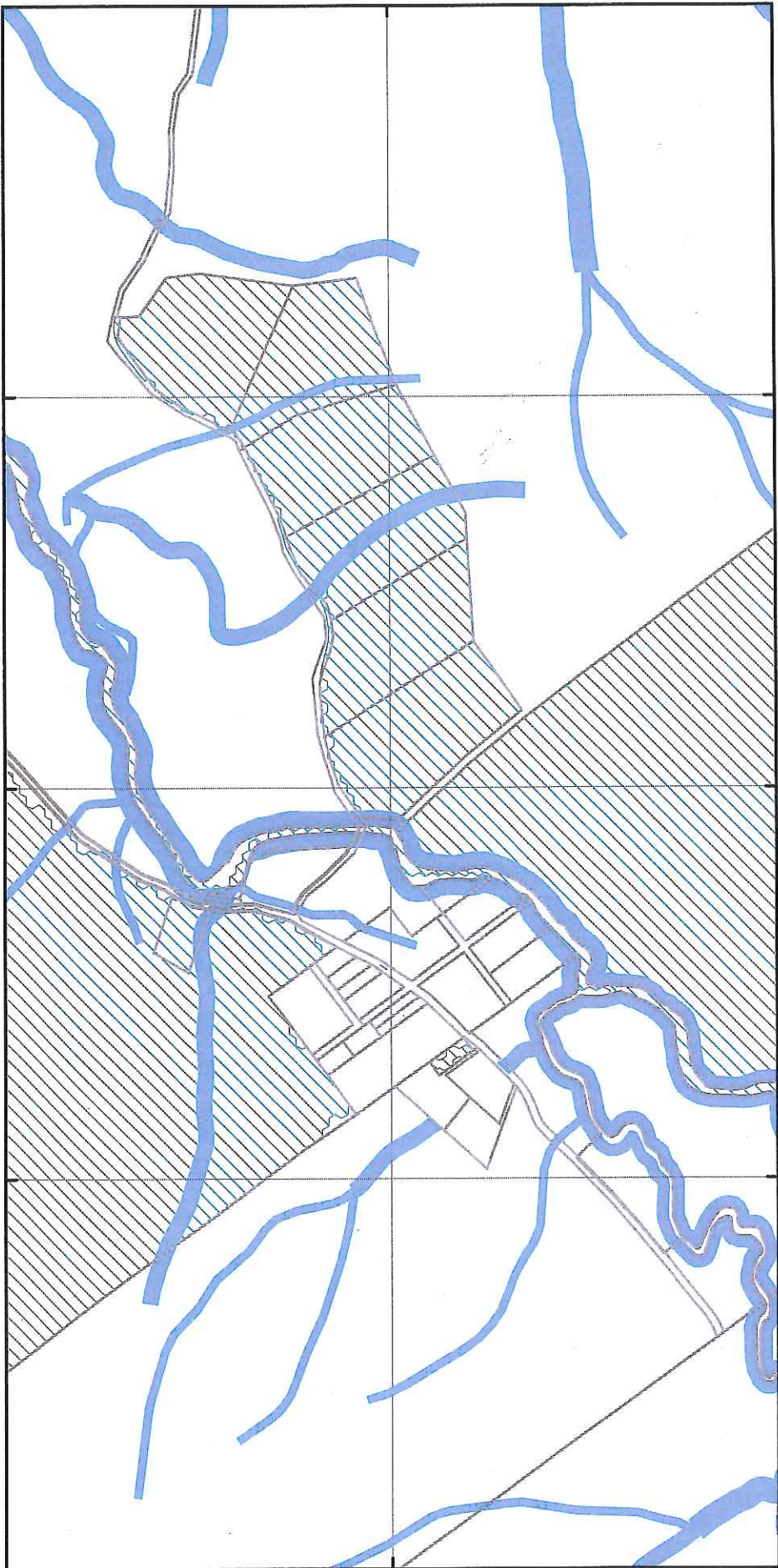
533000

534000

535000

536000

5394000



5394000

532000





533000

534000

535000

536000

## Legend

-  LGA Boundary
-  Priority vegetation area
-  Waterway and coastal protection area
-  Land Titles



## Deddington

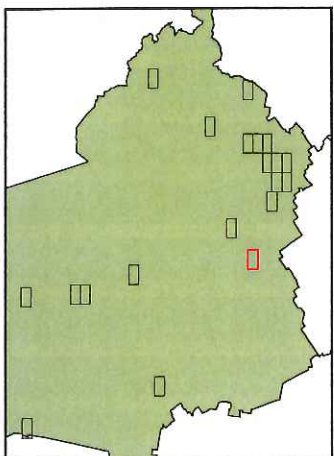
Coordinate System: GDA 94 MGA Zone 55

Base data from theLIST, State of Tasmania

Land Title data current as of 18/07/16

Disclaimer: Before taking any action based on data shown on this map, it should first be verified with the relevant council.

Date: 5/09/2019



# Tasmanian Planning Scheme - North Midlands C7.0 Natural Assets Code

497000

498000

499000

500000

501000

5393000

5393000

497000

498000





499000

500000

501000



## Legend

-  LGA Boundary
-  Priority vegetation area
-  Waterway and coastal protection area
-  Land Titles



## Bishopscourne

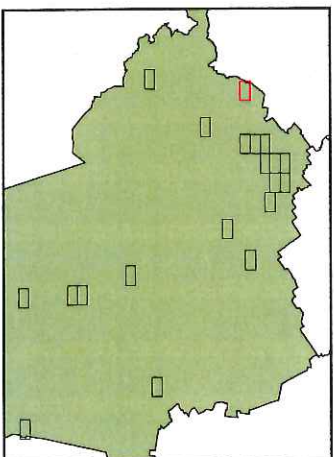
Coordinate System: GDA 94 MGA Zone 55

Base data from the LIST, State of Tasmania

Land Title data current as of 18/07/16

Disclaimer: Before taking any action based on data shown on this map, it should first be verified with the relevant council.

Date: 5/09/2019



# Tasmanian Planning Scheme - North Midlands C7.0 Natural Assets Code

508000

509000

510000

511000

512000

5393000

5393000

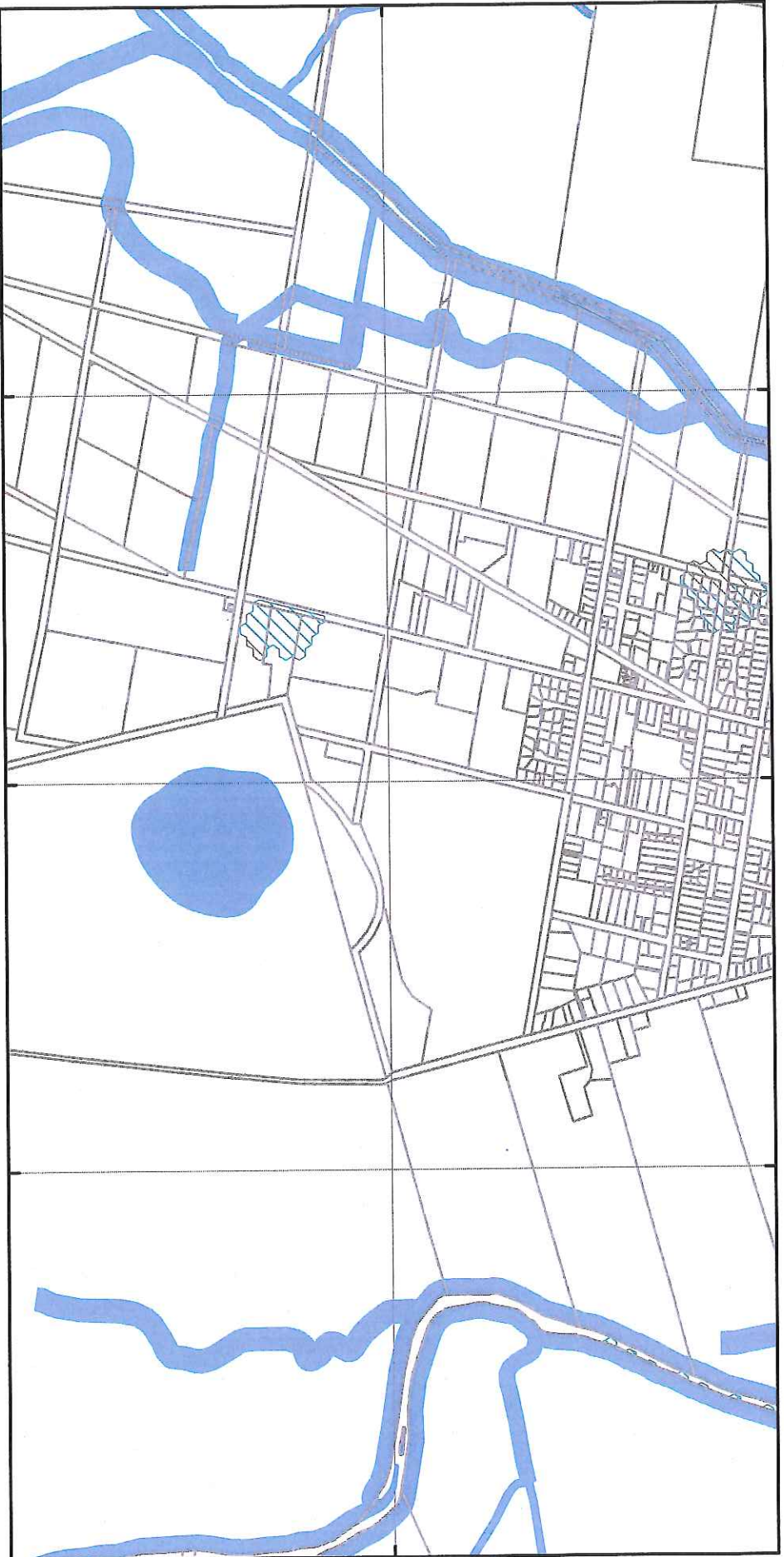
508000

509000


510000

511000

512000



## Legend

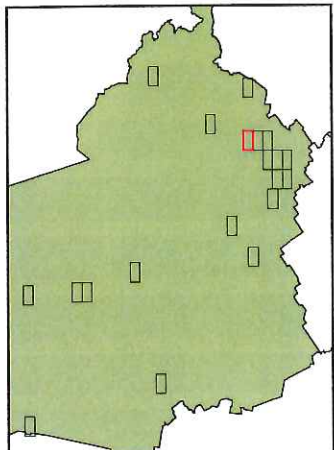
-  LGA Boundary
-  Priority vegetation area
-  Waterway and coastal protection area
-  Land Titles

## Longford South



Coordinate System: GDA 94 MGA Zone 55  
 Base data from the LST, State of Tasmania  
 Land Title data current as of 18/07/16  
 Disclaimer: Before taking any action based on data shown on this map, it should first be verified with the relevant council.

Date: 5/09/2019





# Tasmanian Planning Scheme - North Midlands C7.0 Natural Assets Code

526000

527000

528000

529000

5390000

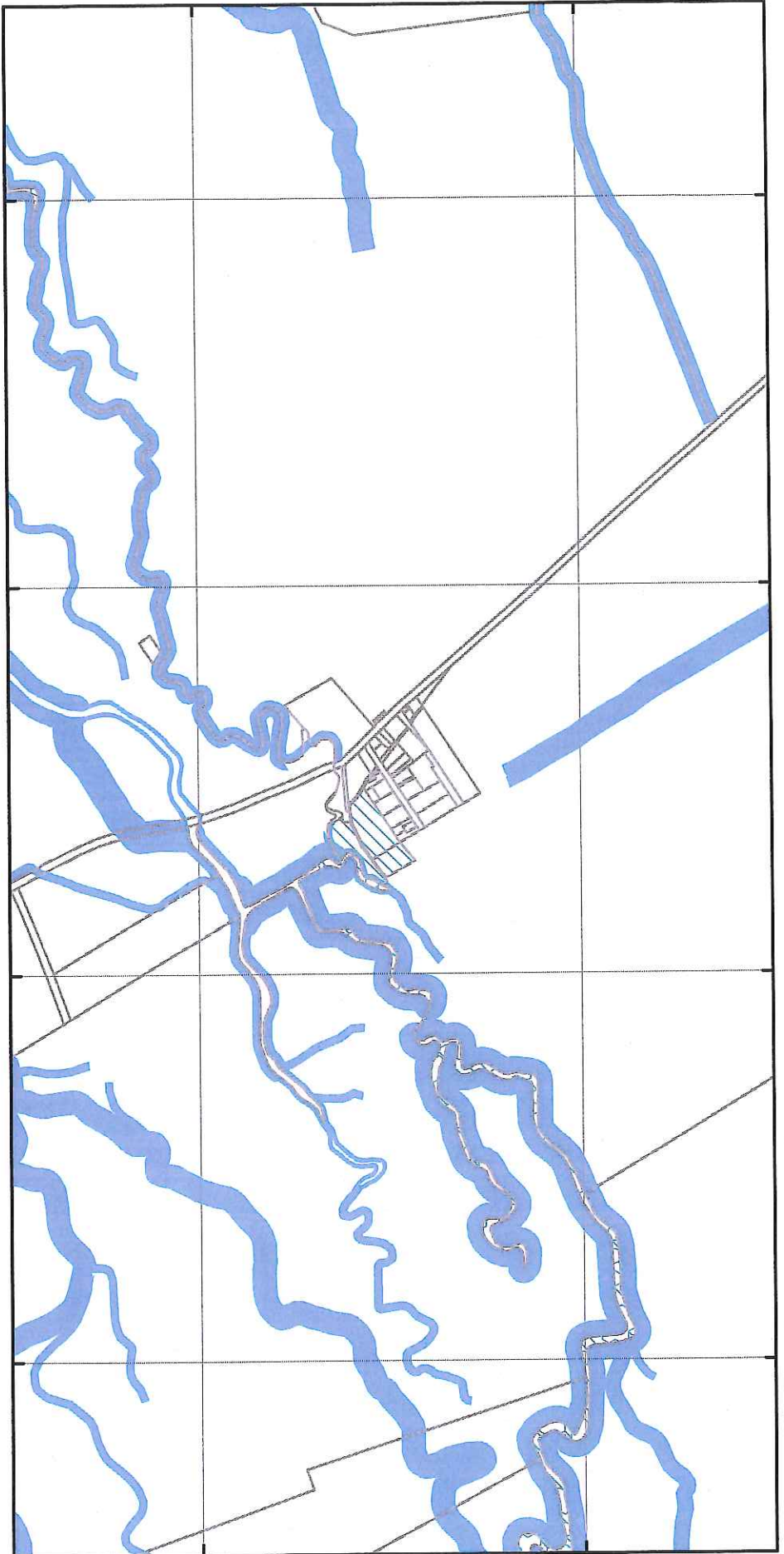
5389000

526000

527000

528000

529000



5389000

5390000

2-665

## Legend

- LGA Boundary
- Priority vegetation area
- Waterway and coastal protection area
- Land Titles

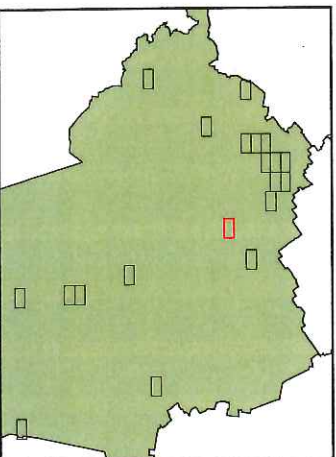


Nile



Coordinate System: GDA 94 MGA Zone 55  
Base data from the LIST, State of Tasmania  
Land Title data current as of 18/07/16  
Disclaimer: Before taking any action based on data shown on this map, it should first be verified with the relevant council.

Date: 5/09/2019



# Tasmanian Planning Scheme - North Midlands C7.0 Natural Assets Code

505000

506000

507000

508000

5385000

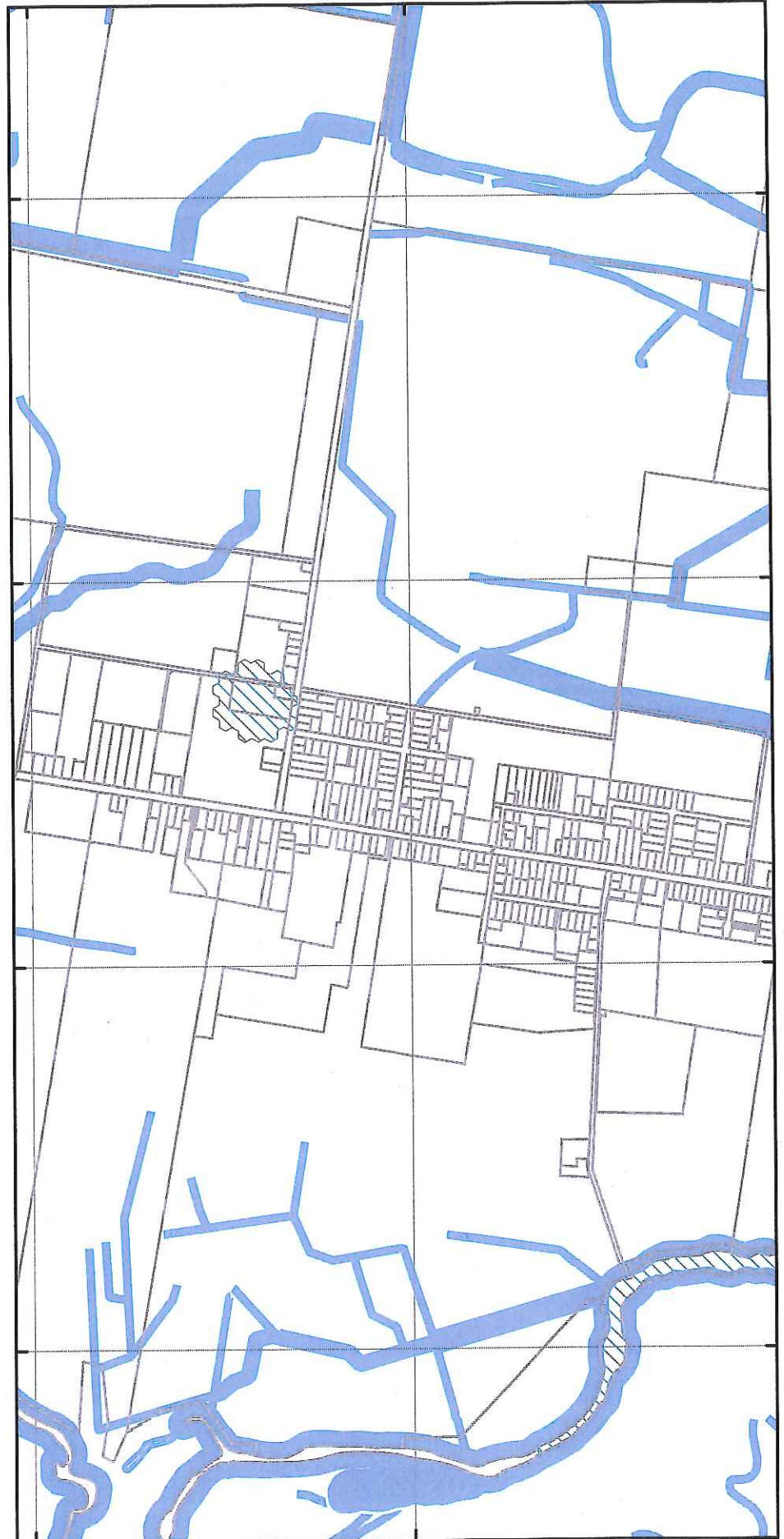
5384000

505000

506000

507000

508000







5384000

5385000

2-666

## Legend

-  LGA Boundary
-  Priority vegetation area
-  Waterway and coastal protection area
-  Land Titles



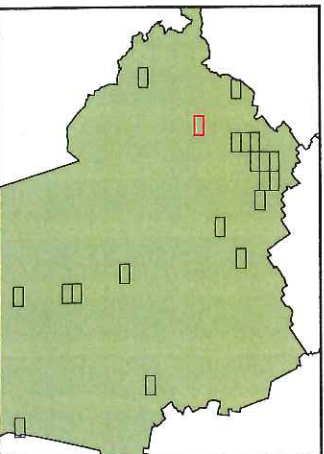
## Cressy

Coordinate System: GDA 94 MGA Zone 55

Base data from the LST, State of Tasmania

Land Title data current as of 18/07/16

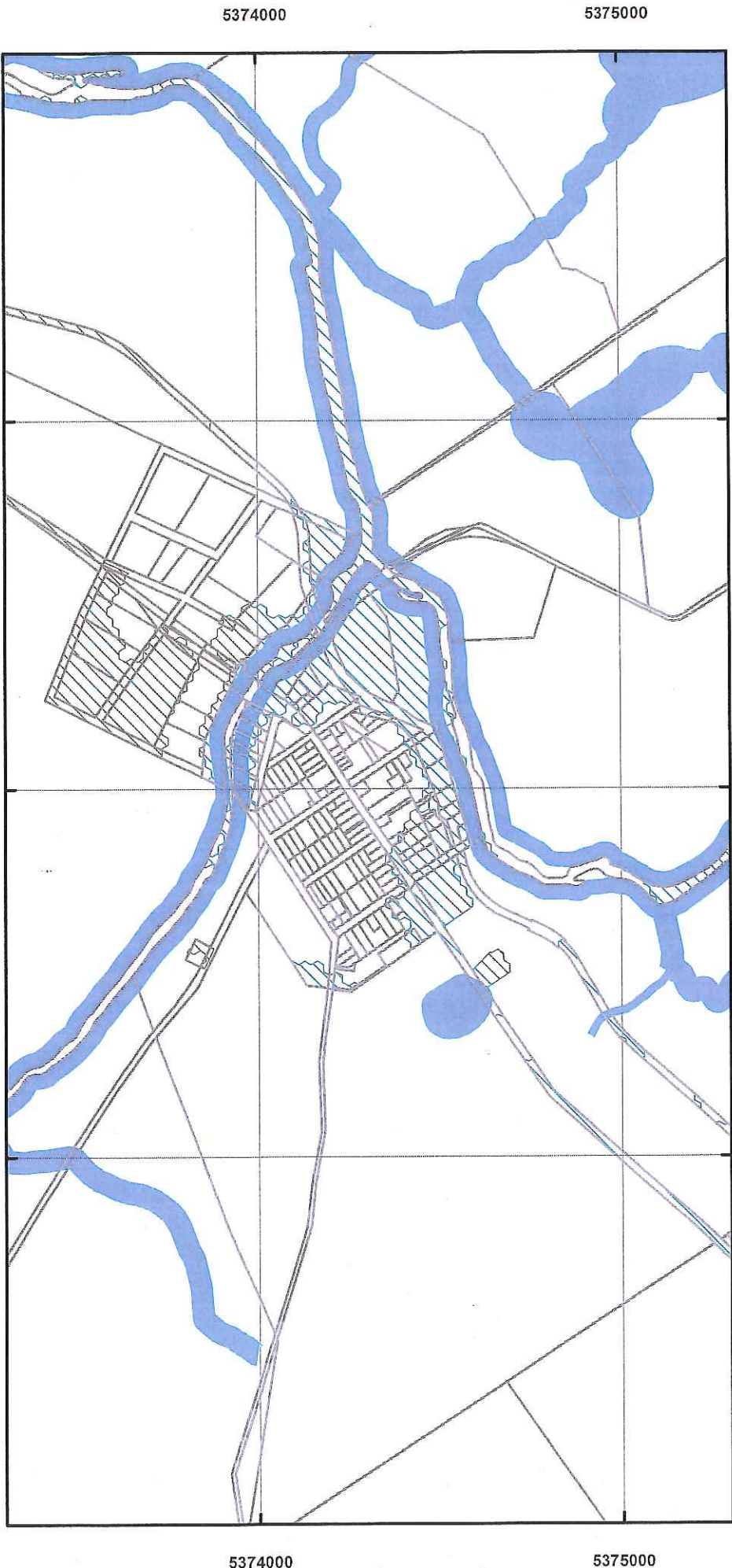
Disclaimer: Before taking any action based on data shown on this map, it should first be verified with the relevant council.



Date: 5/09/2019

# Tasmanian Planning Scheme - North Midlands C7.0 Natural Assets Code

558000 559000 560000 561000 562000



**Legend**

-  LGA Boundary
-  Priority vegetation area
-  Waterway and coastal protection area
-  Land Titles



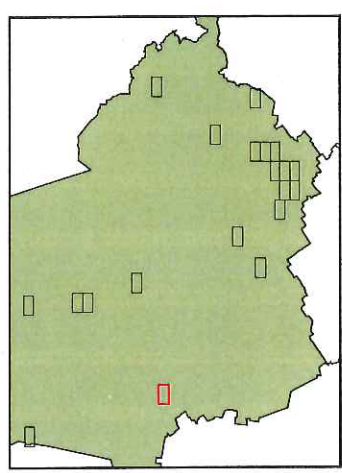
## Avoca

Coordinate System: GDA 94 MGA Zone 55

Base data from the LIST, State of Tasmania

Land Title data current as of 18/07/16

Disclaimer: Before taking any action based on data shown on this map, it should first be verified with the relevant council.



# Tasmanian Planning Scheme - North Midlands C7.0 Natural Assets Code

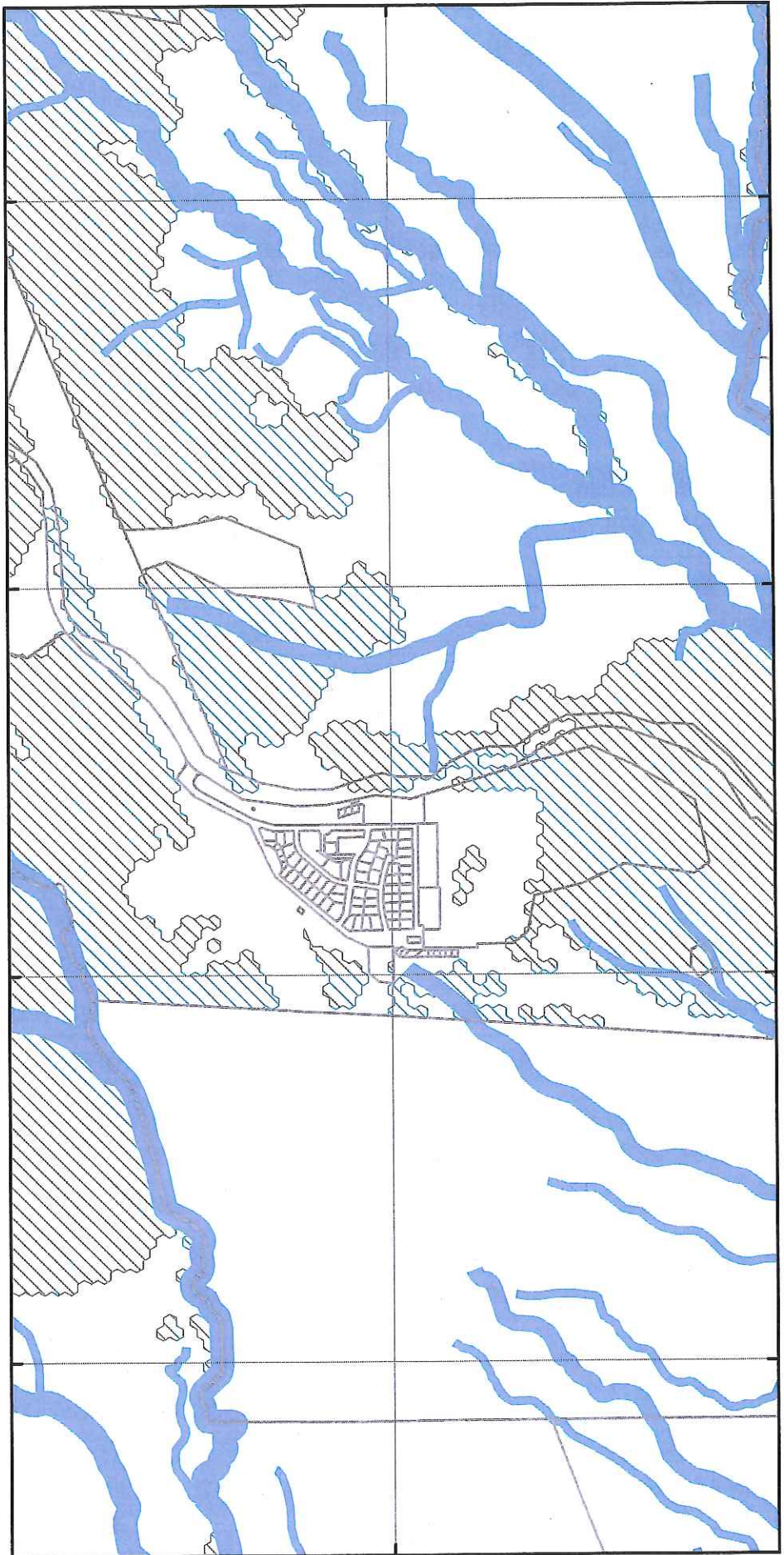
495000

496000

497000

498000

5373000



5373000

2-668

495000

496000





497000

498000

## Poatina



## Legend

-  LGA Boundary
-  Priority vegetation area
-  Waterway and coastal protection area
-  Land Titles

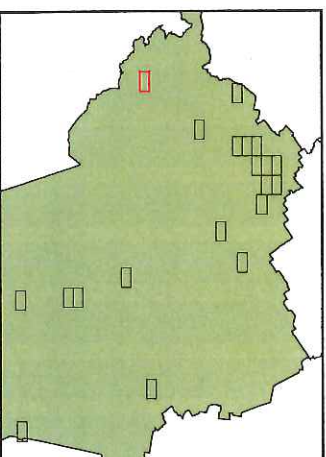
Coordinate System: GDA 94 MGA Zone 55

Base data from the LST, State of Tasmania

Land Title data current as of 18/07/16

Disclaimer: Before taking any action based on data shown on this map, it should first be verified with the relevant council.

Date: 5/09/2019



# Tasmanian Planning Scheme - North Midlands C7.0 Natural Assets Code

535000

536000

537000

538000

539000

5369000

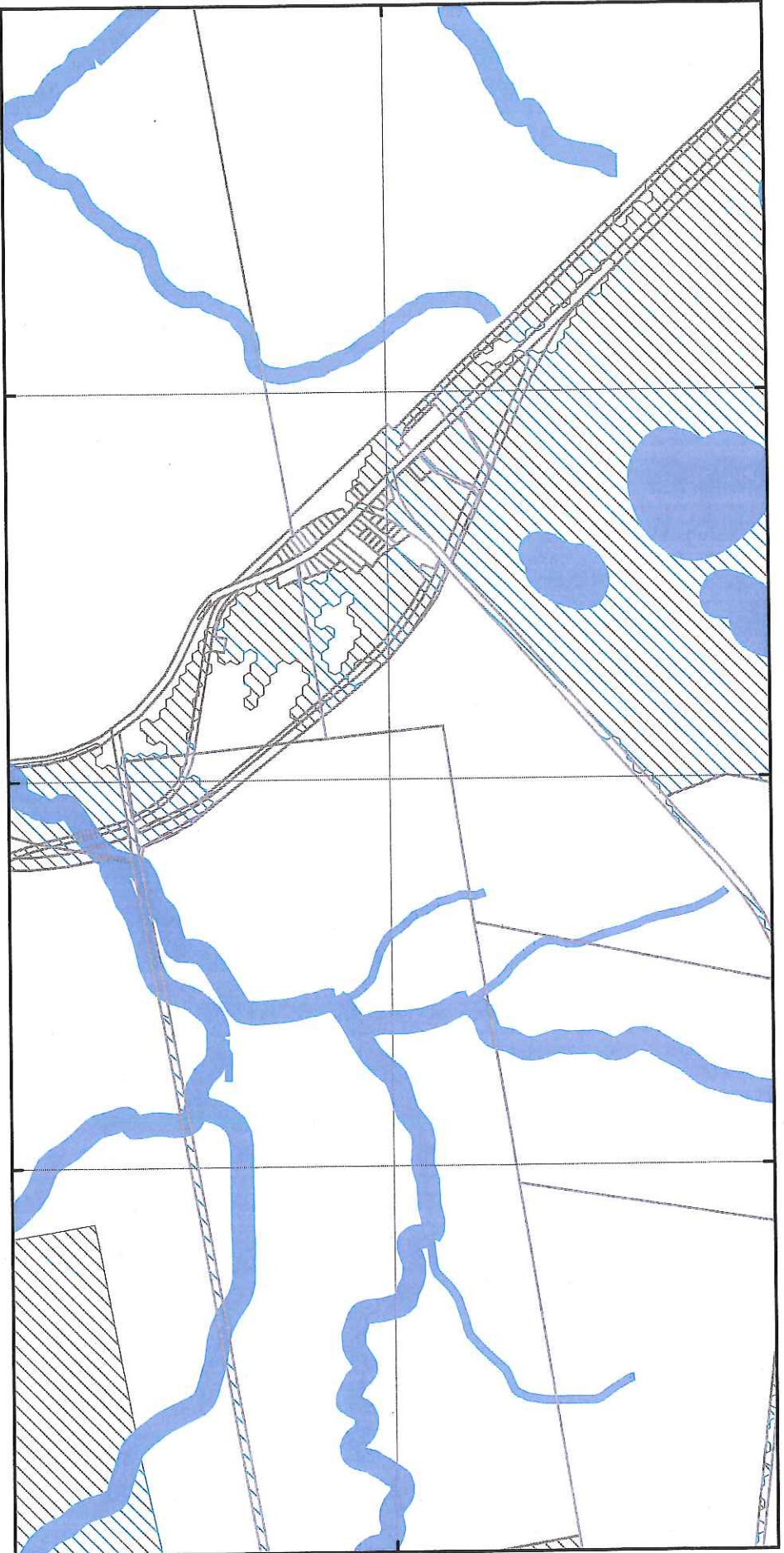
535000

536000

537000





538000

539000



5369000

## Legend

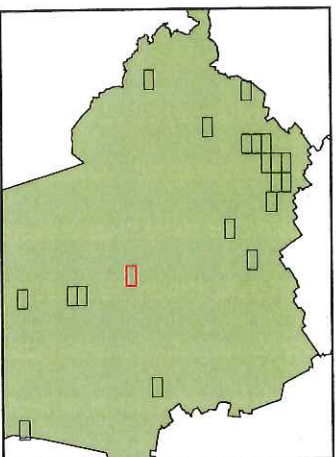
-  LGA Boundary
-  Priority vegetation area
-  Waterway and coastal protection area
-  Land Titles

## Conara



Coordinate System: GDA 94 MGA Zone 55  
 Base data from theLIST, State of Tasmania  
 Land Title data current as of 18/07/16  
 Disclaimer: Before taking any action based on data shown on this map, it should first be verified with the relevant council.

Date: 5/09/2019







# Tasmanian Planning Scheme - North Midlands C7.0 Natural Assets Code

539000 540000 541000 542000 543000



### Legend

-  LGA Boundary
-  Priority vegetation area
-  Waterway and coastal protection area
-  Land Titles



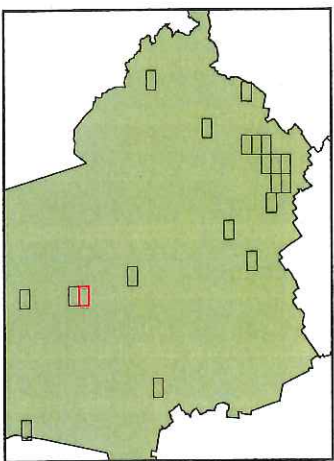
## Campbell Town North

Coordinate System: GDA 94 MGA Zone 55

Base data from theLIST, State of Tasmania

Land Title data current as of 18/07/16

Disclaimer: Before taking any action based on data shown on this map, it should first be verified with the relevant council.



# Tasmanian Planning Scheme - North Midlands C7.0 Natural Assets Code

539000

540000

541000

542000

543000

5357000

5357000

5356000

5356000

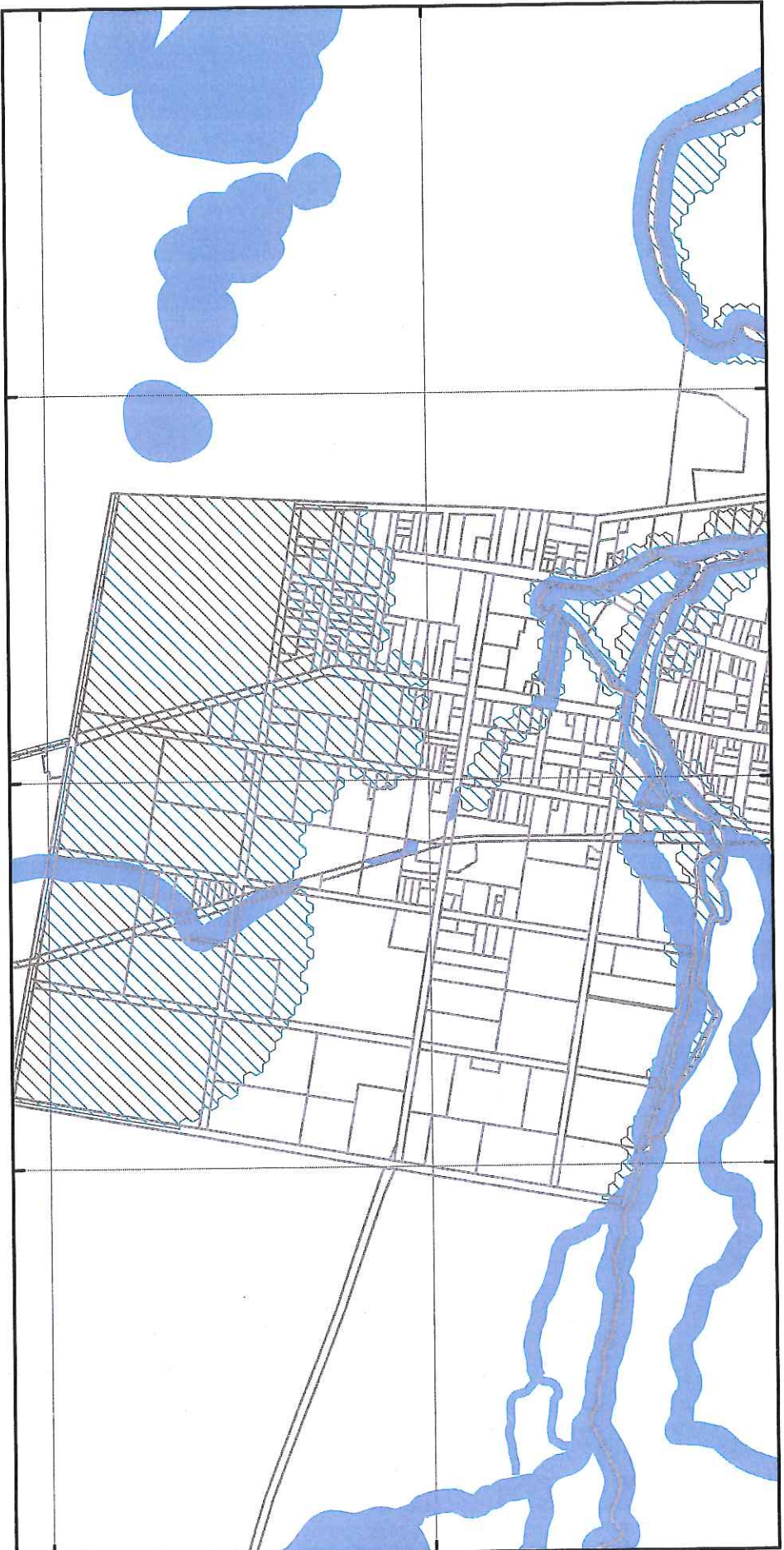
539000

540000





541000

542000

543000



## Legend

-  LGA Boundary
-  Priority vegetation area
-  Waterway and coastal protection area
-  Land Titles



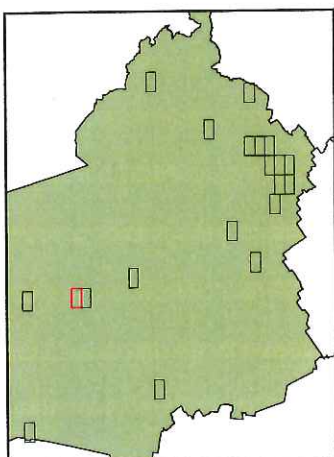
## Campbell Town South

Coordinate System: GDA 94 MGA Zone 55

Base data from the LIST, State of Tasmania

Land Title data current as of 18/07/16

Disclaimer: Before taking any action based on data shown on this map, it should first be verified with the relevant council.



Date: 5/09/2019

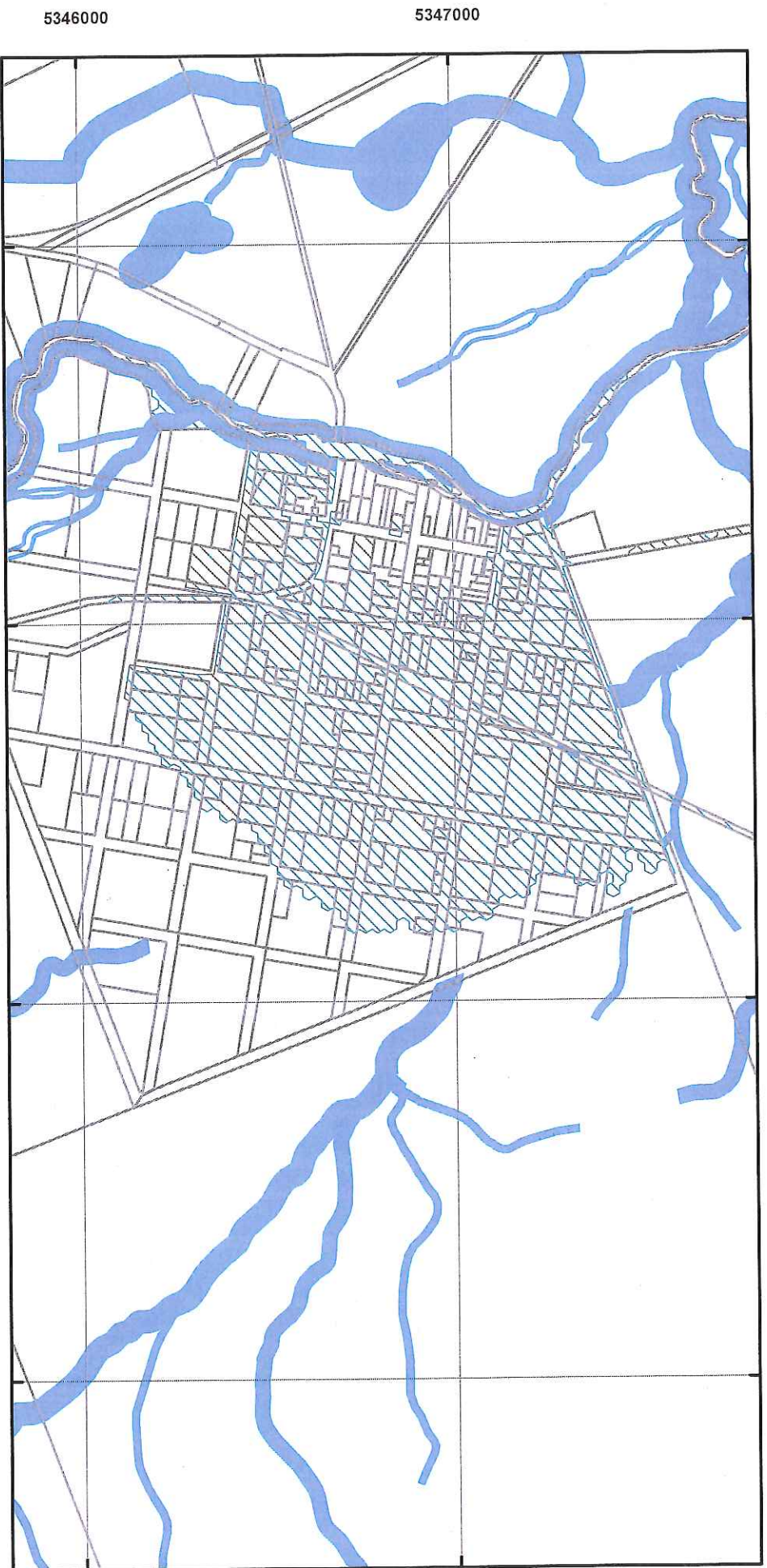
# Tasmanian Planning Scheme - North Midlands C7.0 Natural Assets Code

540000

541000

542000

543000



5346000

5347000

540000

541000





542000

543000

5346000

5347000

## Legend

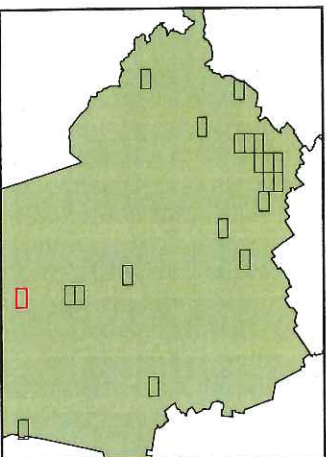
-  LGA Boundary
-  Priority vegetation area
-  Waterway and coastal protection area
-  Land Titles

## Ross



Coordinate System: GDA 94 MGA Zone 55  
 Base data from the LST, State of Tasmania  
 Land Title data current as of 18/07/16  
 Disclaimer: Before taking any action based on data shown on this map, it should first be verified with the relevant council.

Date: 5/09/2019





# Tasmanian Planning Scheme - North Midlands C7.0 Natural Assets Code

567000

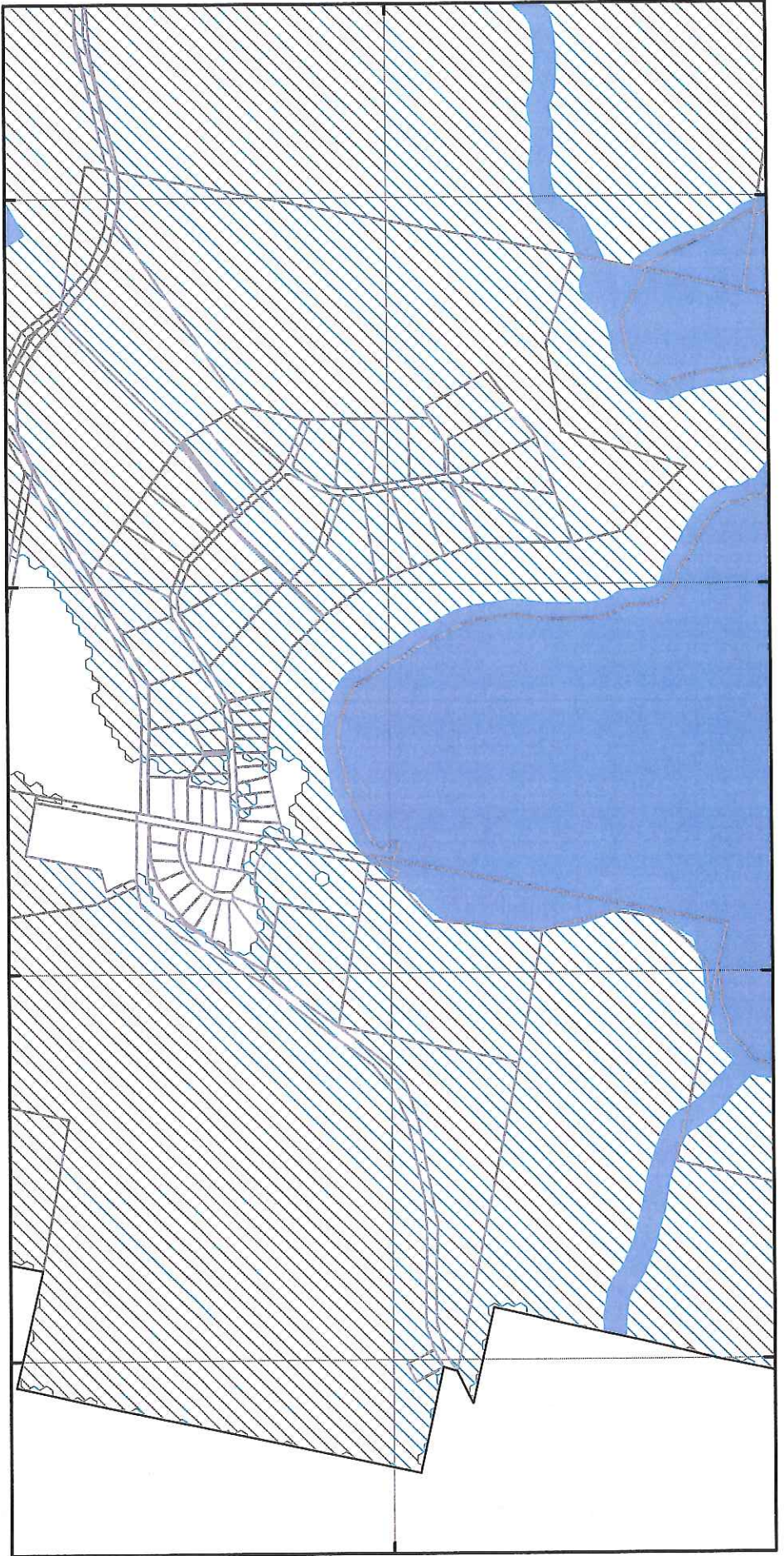
568000

569000

570000

5347000

5347000



567000

568000

569000

570000

## Kalangadoo

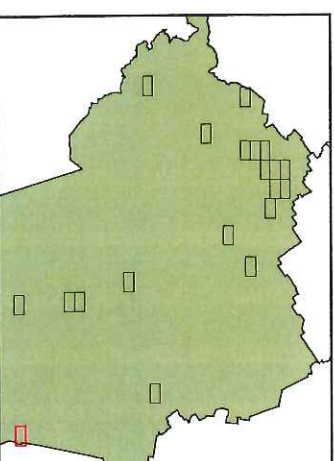


### Legend

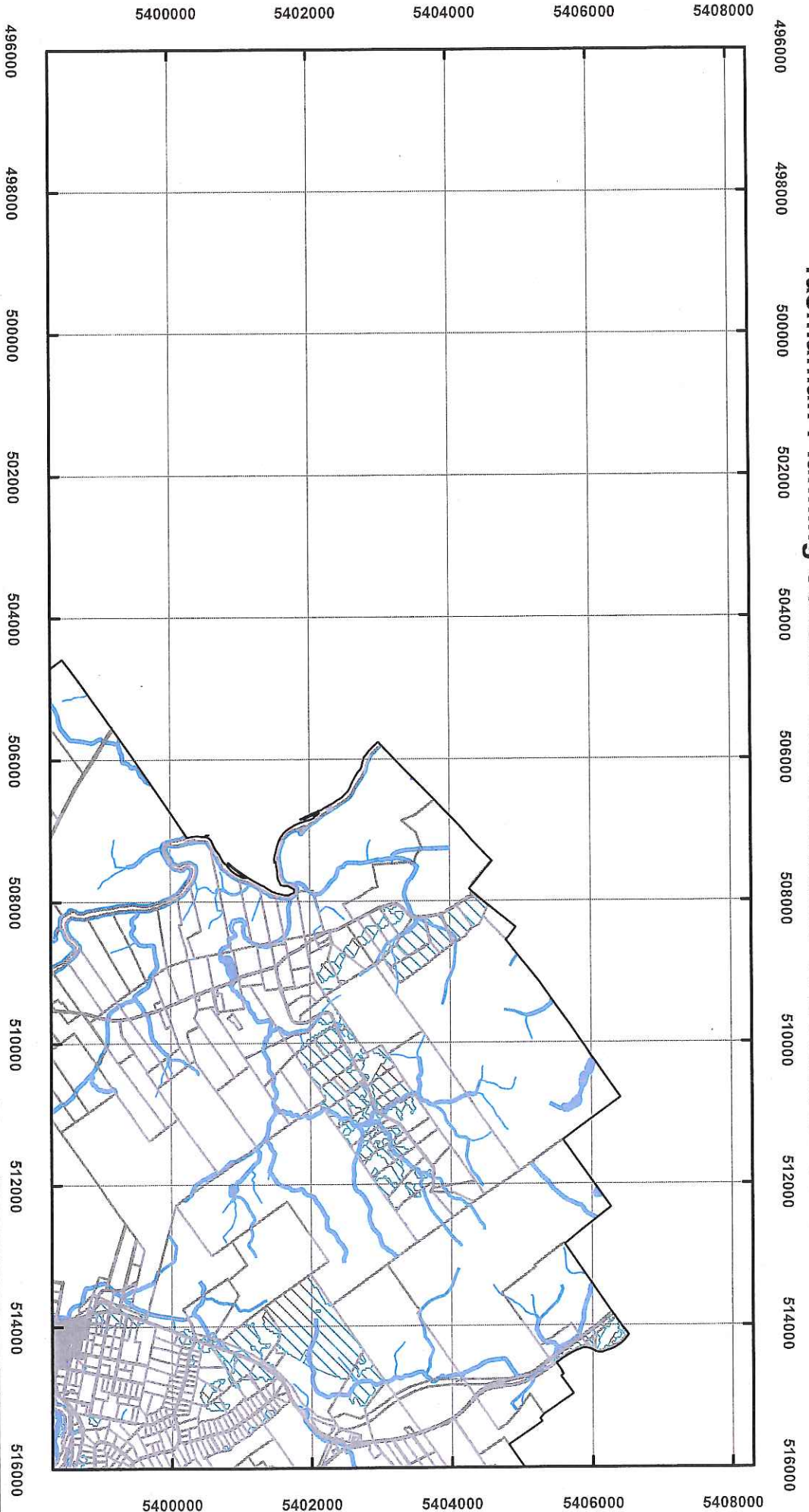
-  LGA Boundary
-  Priority vegetation area
-  Waterway and coastal protection area
-  Land Titles

Coordinate System: GDA 94 MGA Zone 55  
 Base data from theLIST, State of Tasmania  
 Land Title data current as of 18/07/16  
 Disclaimer: Before taking any action based on data shown on this map, it should first be verified with the relevant council.

Date: 5/09/2019



# Tasmanian Planning Scheme - North Midlands C7.0 Natural Assets Code



## Legend

-  LGA Boundary
-  Priority vegetation area
-  Waterway and coastal protection area
-  Land Titles

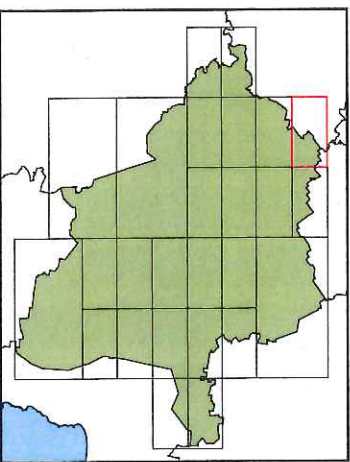


Map 1 of 26

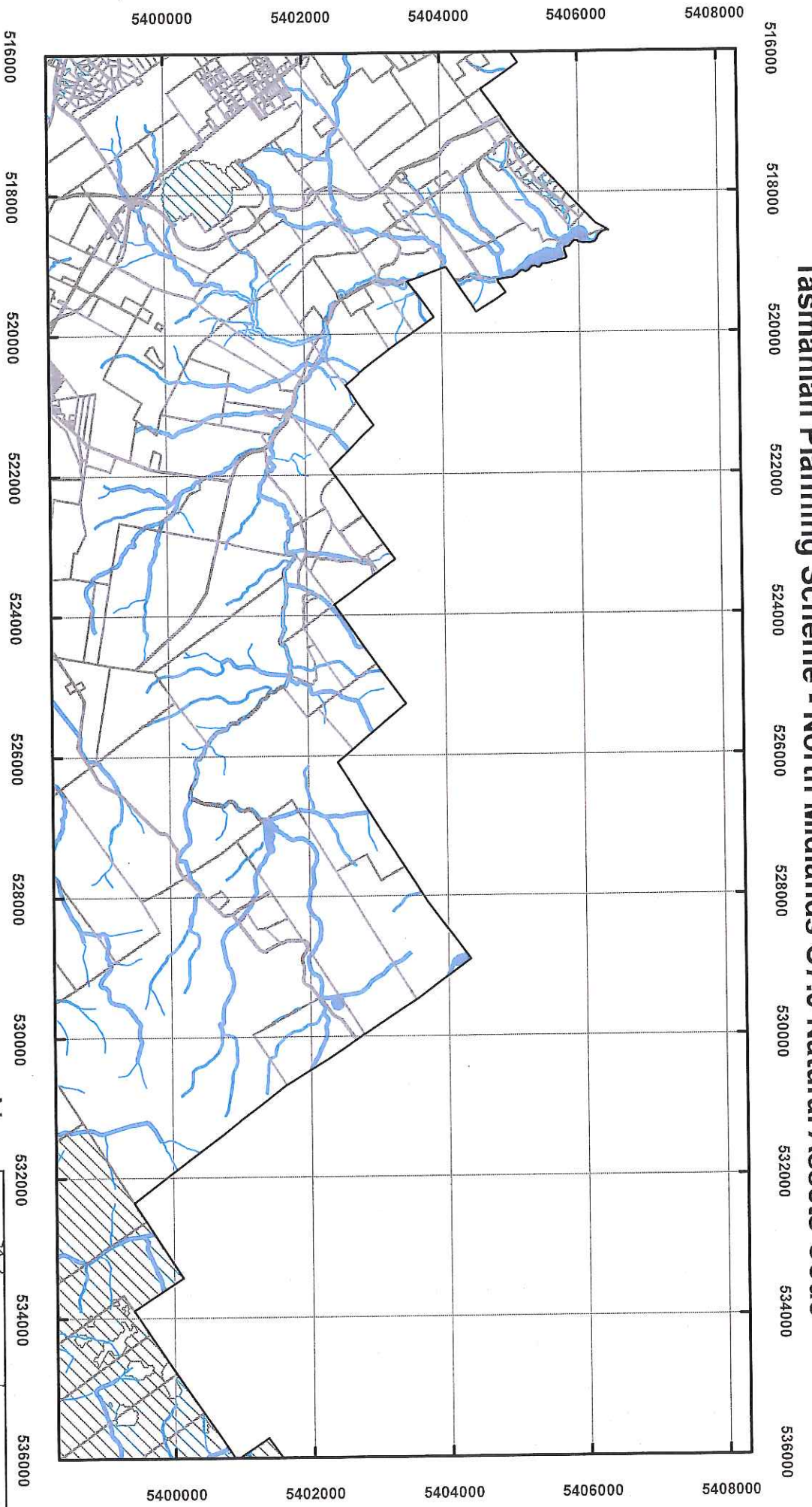


Coordinate System: GDA 94 MGA Zone 55  
 Base data from theLIST, State of Tasmania  
 Land Title data current as of 18/07/16  
 Disclaimer: Before taking any action based on data shown on this map, it should first be verified with the relevant council.

Date: 5/09/2019



# Tasmanian Planning Scheme - North Midlands C7.0 Natural Assets Code



**Legend**

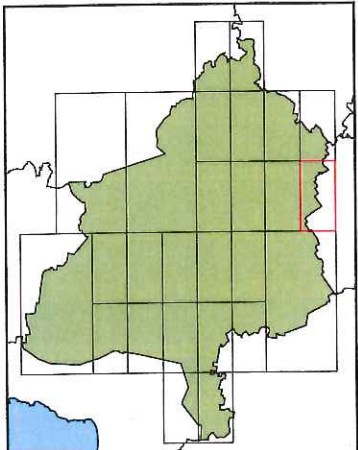
-  LGA Boundary
-  Priority vegetation area
-  Waterway and coastal protection area
-  Land Titles



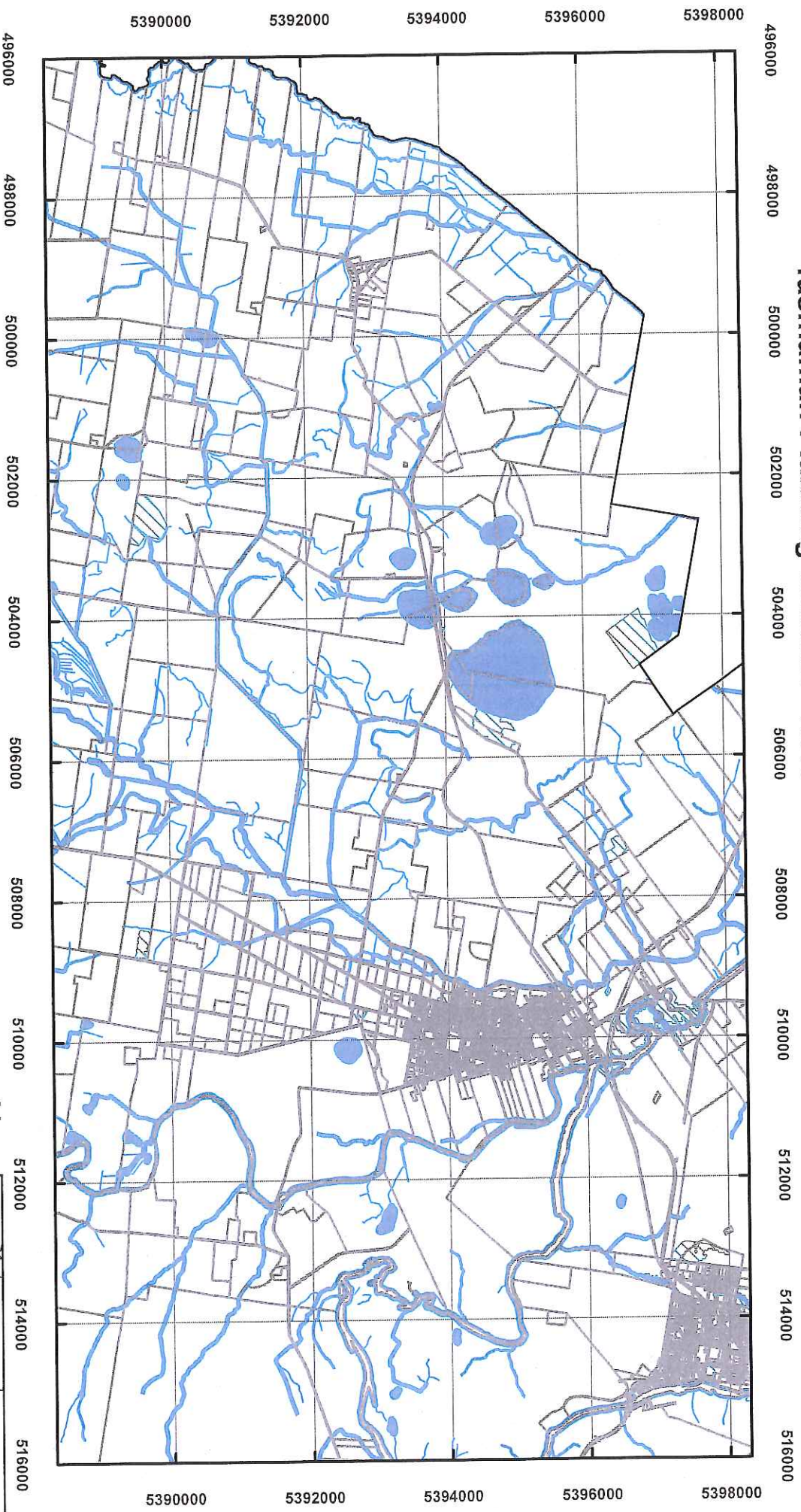
**Map 2 of 26**






Coordinate System: GDA 94 MGA Zone 55  
 Base data from theLIST, State of Tasmania  
 Land Title data current as of 18/07/16  
 Disclaimer: Before taking any action based on data shown on this map, it should first be verified with the relevant council.



# Tasmanian Planning Scheme - North Midlands C7.0 Natural Assets Code



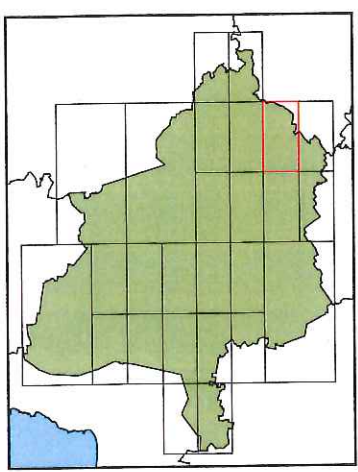
### Legend

-  LGA Boundary
-  Priority vegetation area
-  Waterway and coastal protection area
-  Land Titles

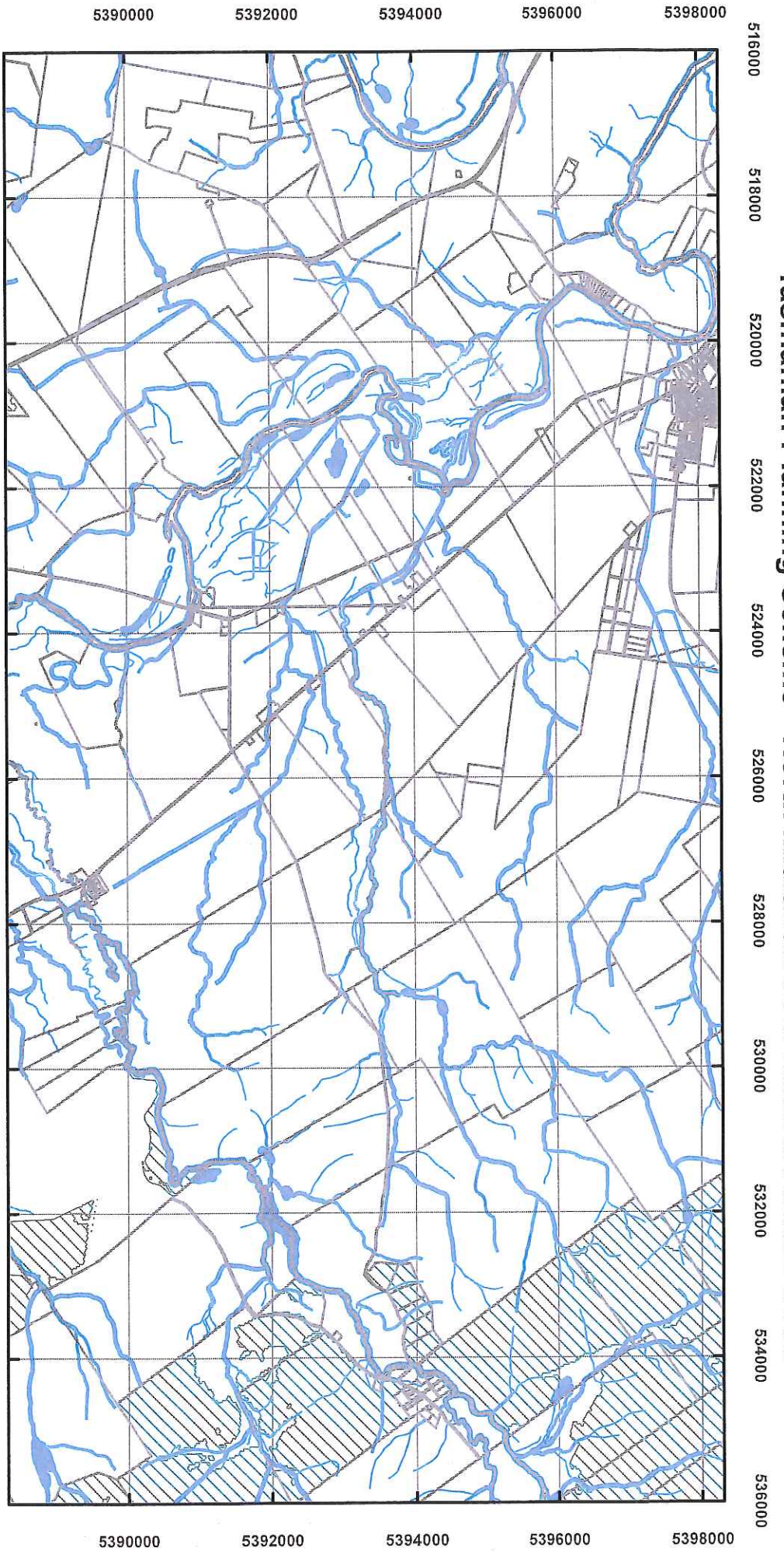


**Map 3 of 26**

Coordinate System: GDA 94 MGA Zone 55  
 Base data from theLIST, State of Tasmania  
 Land Title data current as of 18/07/16  
 Disclaimer: Before taking any action based on data shown on this map, it should first be verified with the relevant council.



# Tasmanian Planning Scheme - North Midlands C7.0 Natural Assets Code



**Legend**

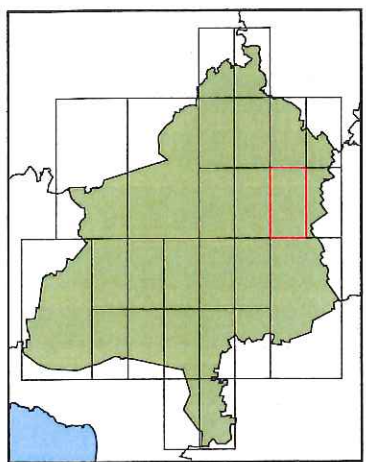
-  LGA Boundary
-  Priority vegetation area
-  Waterway and coastal protection area
-  Land Titles



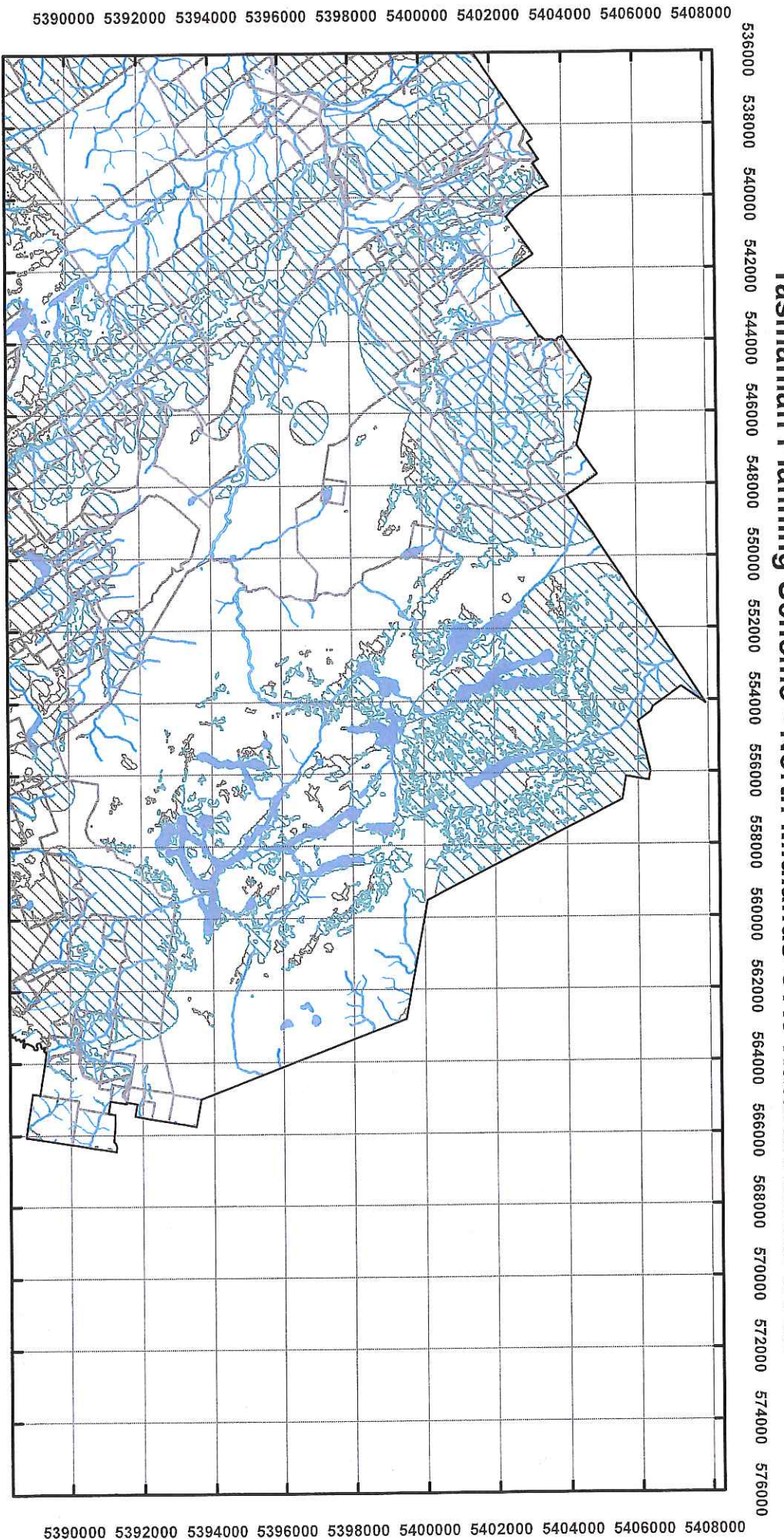
**Map 4 of 26**



Coordinate System: GDA 94 MGA Zone 55  
 Base data from theLIST, State of Tasmania  
 Land Title data current as of 18/07/16  
 Disclaimer: Before taking any action based on data shown on this map, it should first be verified with the relevant council.  
 Date: 5/09/2019



# Tasmanian Planning Scheme - North Midlands C7.0 Natural Assets Code



**Legend**

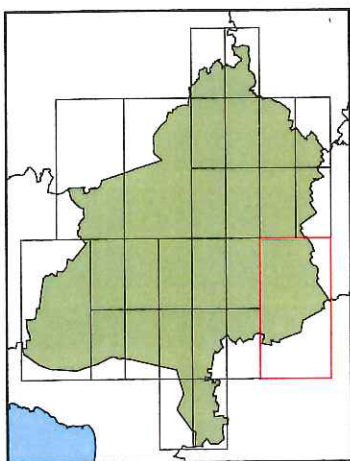
-  LGA Boundary
-  Priority vegetation area
-  Waterway and coastal protection area
-  Land Titles



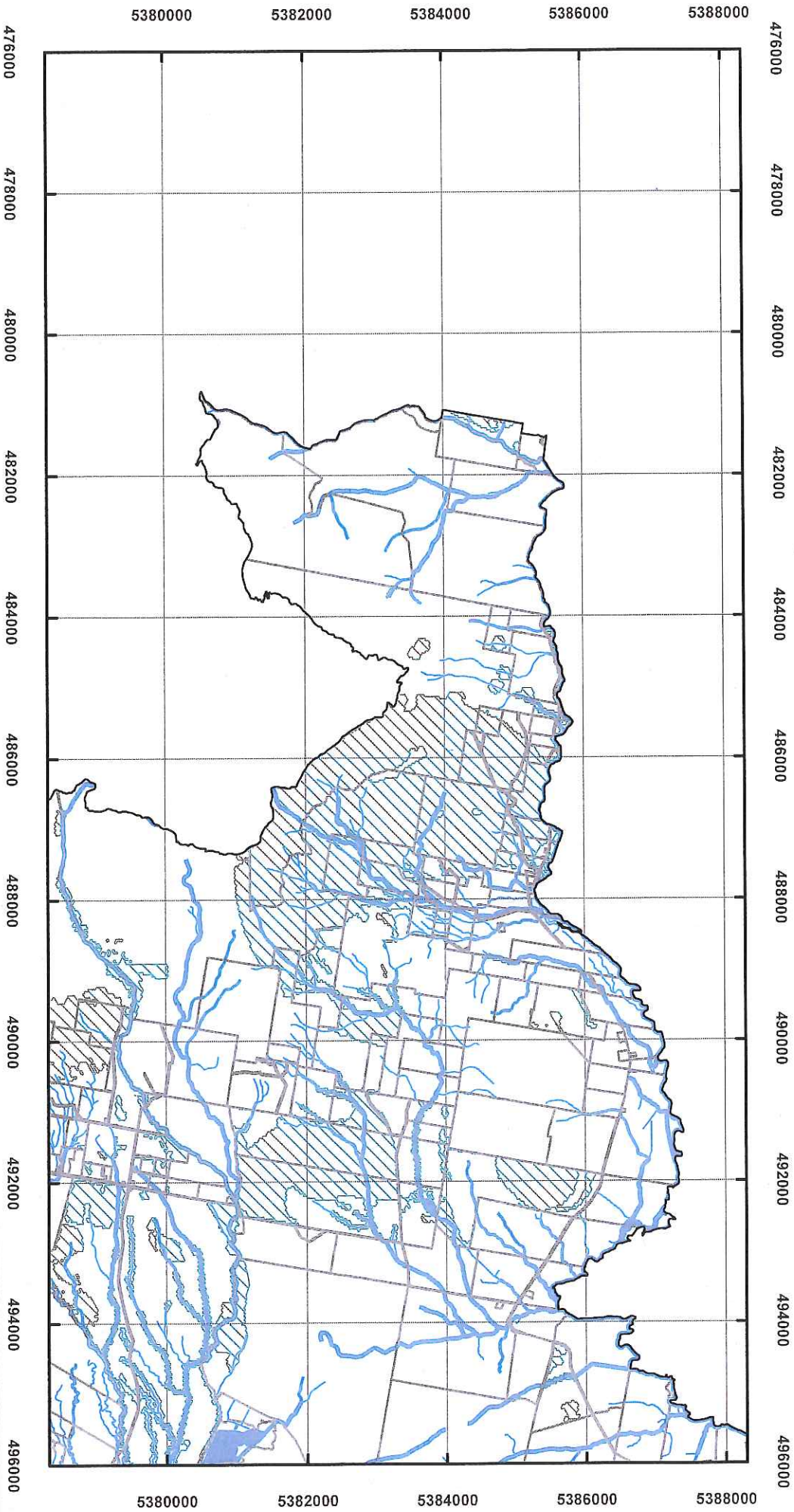
**Map 5 of 26**



Coordinate System: GDA 94 MGA Zone 55  
 Base data from theLIST, State of Tasmania  
 Land Title data current as of 18/07/16  
 Disclaimer: Before taking any action based on data shown on this map, it should first be verified with the relevant council.  
 Date: 5/09/2019



# Tasmanian Planning Scheme - North Midlands C7.0 Natural Assets Code



**Legend**

-  LGA Boundary
-  Priority vegetation area
-  Waterway and coastal protection area
-  Land Titles

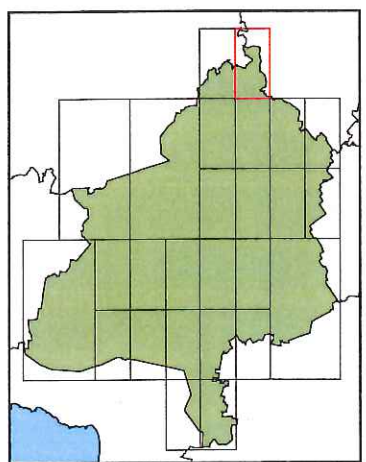
**Map 6 of 26**



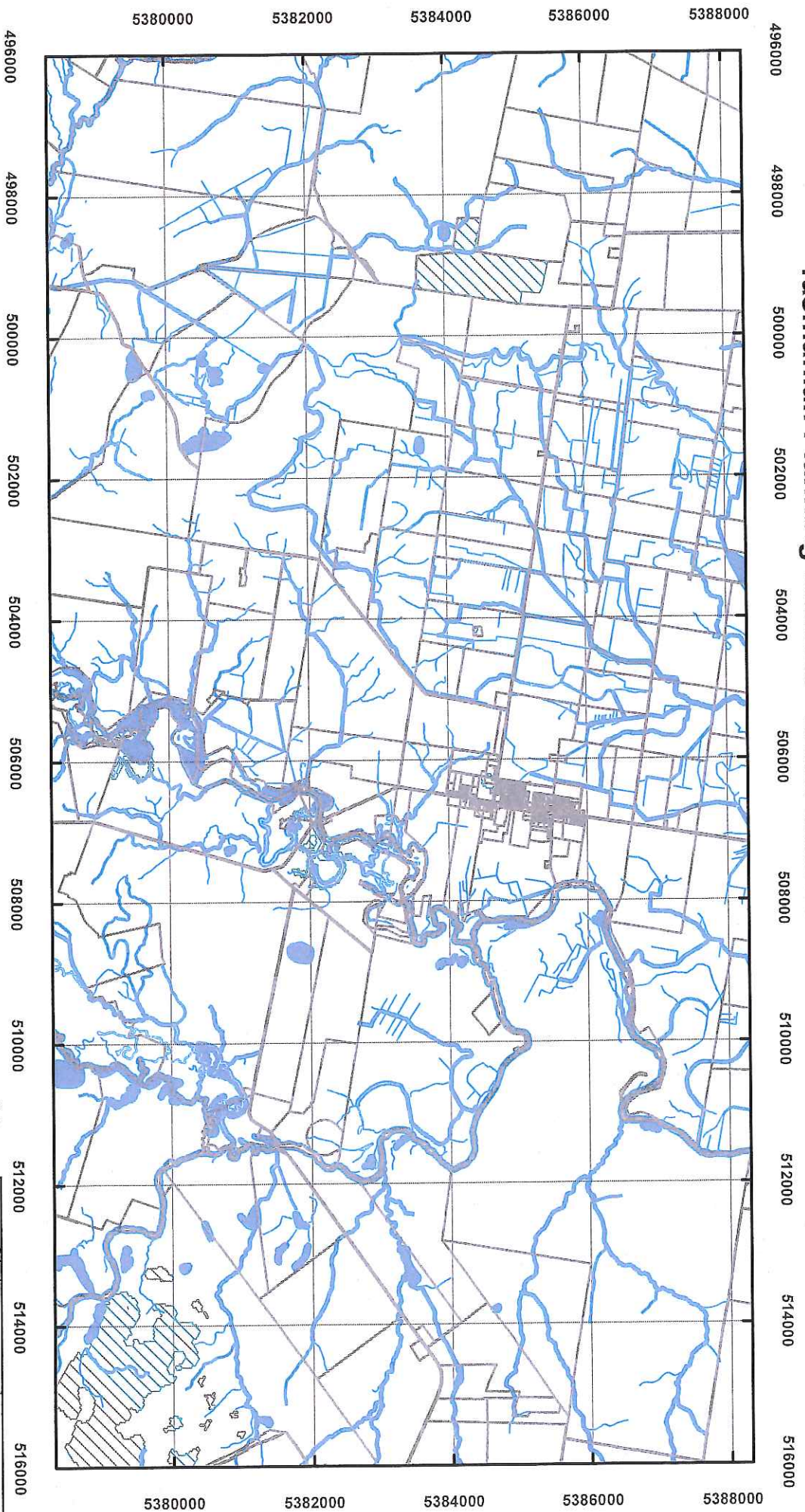
0    1,250    2,500    5,000 M





Coordinate System: GDA 94 MGA Zone 55  
 Base data from theLIST, State of Tasmania  
 Land Title data current as of 18/07/16  
 Disclaimer: Before taking any action based on data shown on this map, it should first be verified with the relevant council.



# Tasmanian Planning Scheme - North Midlands C7.0 Natural Assets Code



**Legend**

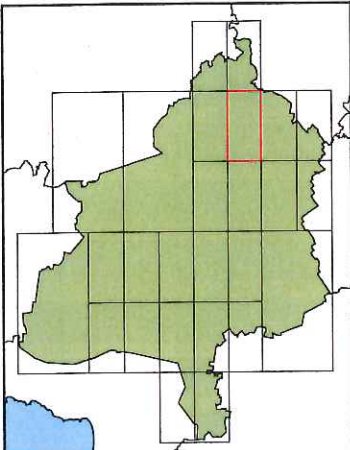
-  LGA Boundary
-  Priority vegetation area
-  Waterway and coastal protection area
-  Land Titles



**Map 7 of 26**

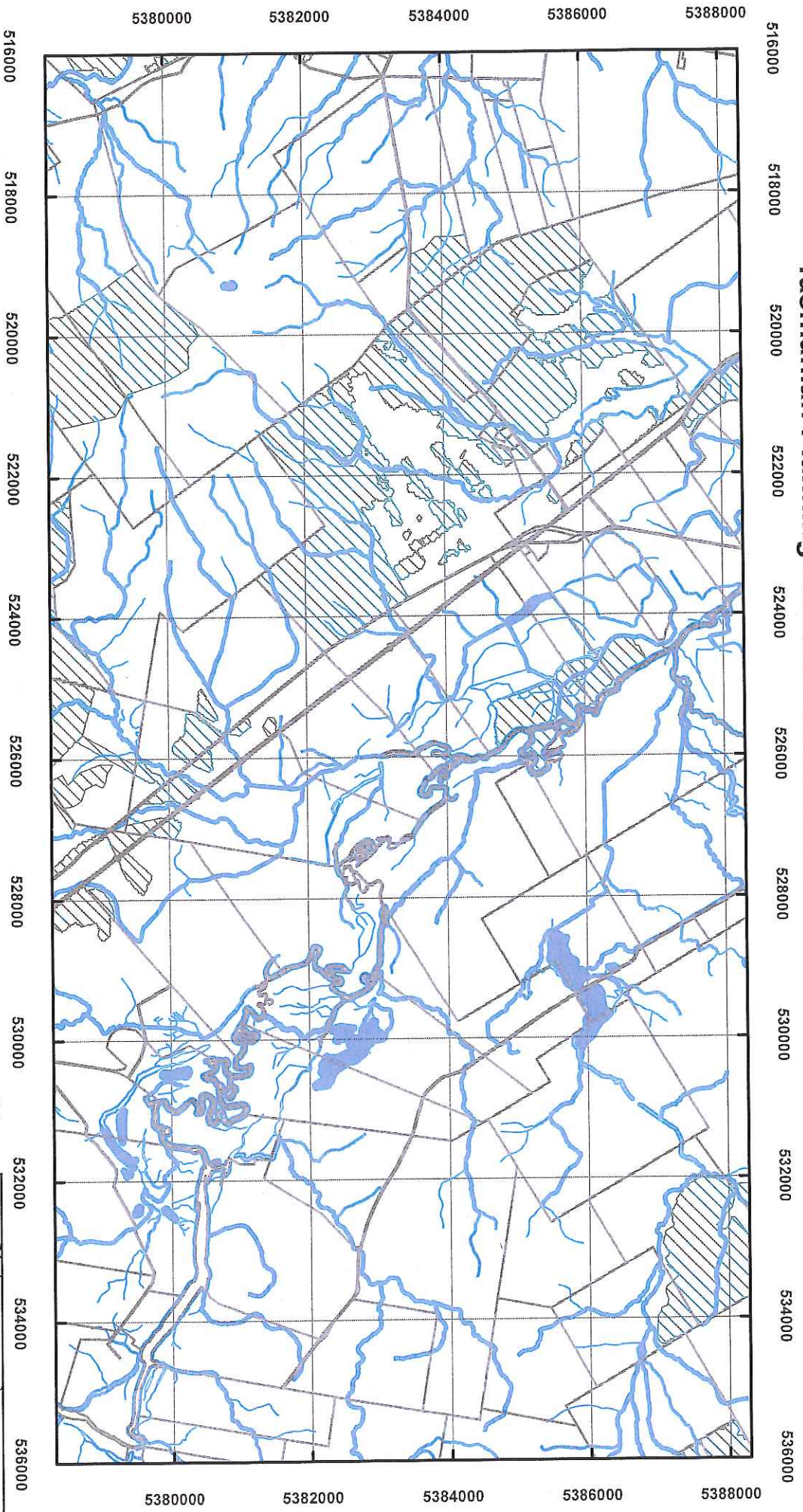


Coordinate System: GDA 94 MGA Zone 55  
 Base data from the LIST, State of Tasmania  
 Land Title data current as of 18/07/16  
 Disclaimer: Before taking any action based on data shown on this map, it should first be verified with the relevant council.






# Tasmanian Planning Scheme - North Midlands C7.0 Natural Assets Code



### Legend

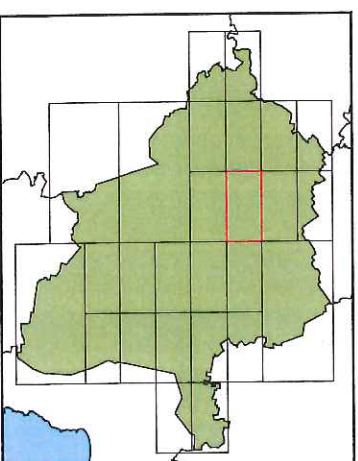
-  LGA Boundary
-  Priority vegetation area
-  Waterway and coastal protection area
-  Land Titles



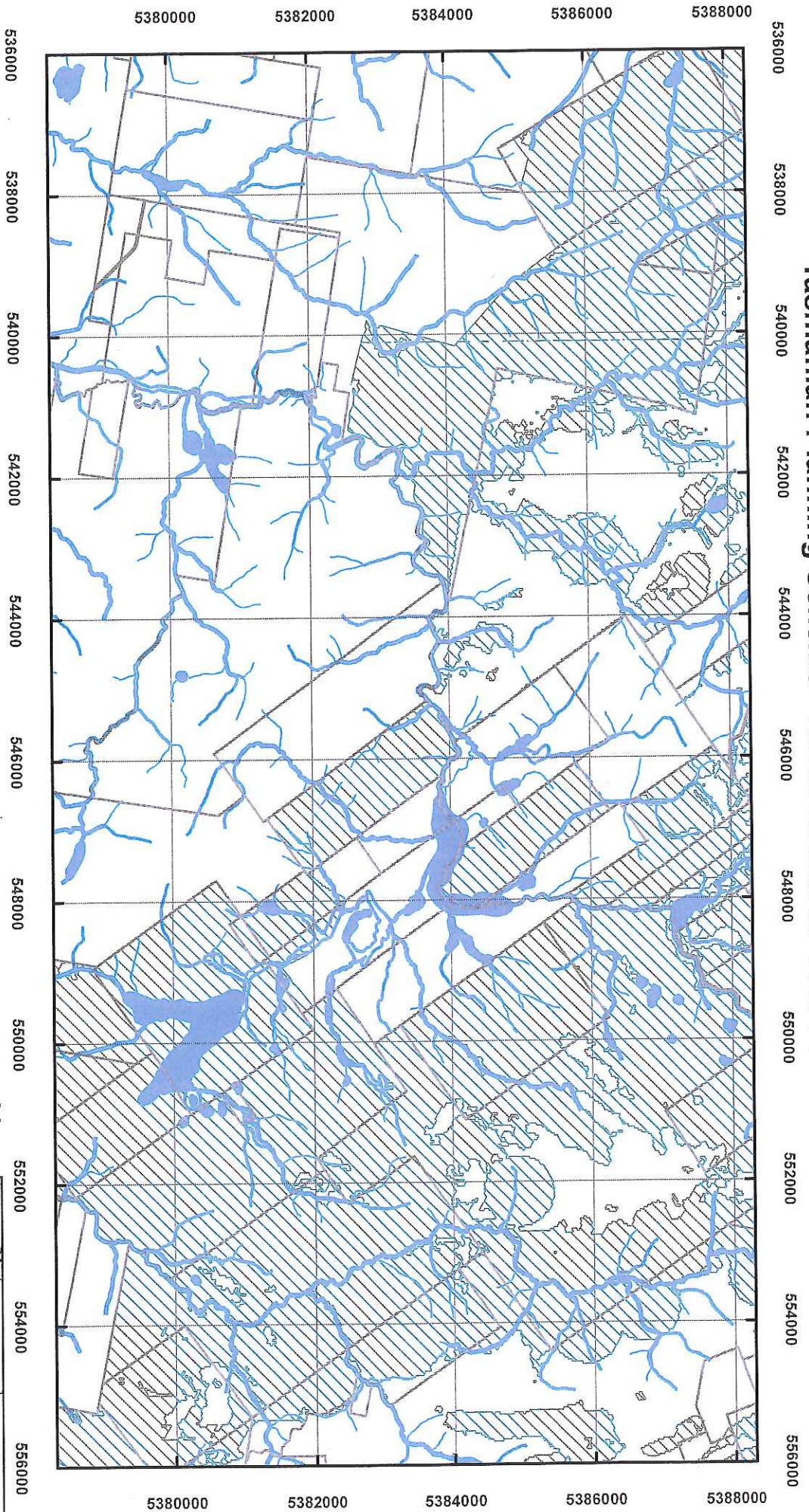
**Map 8 of 26**



Coordinate System: GDA 94 MGA Zone 55  
 Base data from theLIST, State of Tasmania  
 Land Title data current as of 18/07/16  
 Disclaimer: Before taking any action based on data shown on this map, it should first be verified with the relevant council.  
 Date: 5/09/2019



# Tasmanian Planning Scheme - North Midlands C7.0 Natural Assets Code



**Legend**

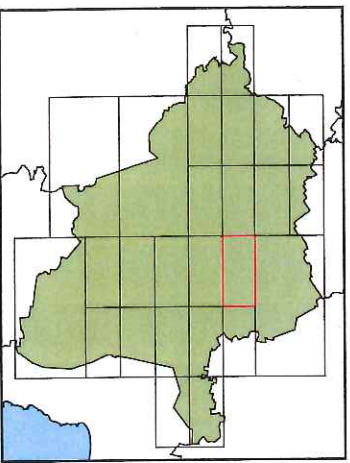
-  LGA Boundary
-  Priority vegetation area
-  Waterway and coastal protection area
-  Land Titles



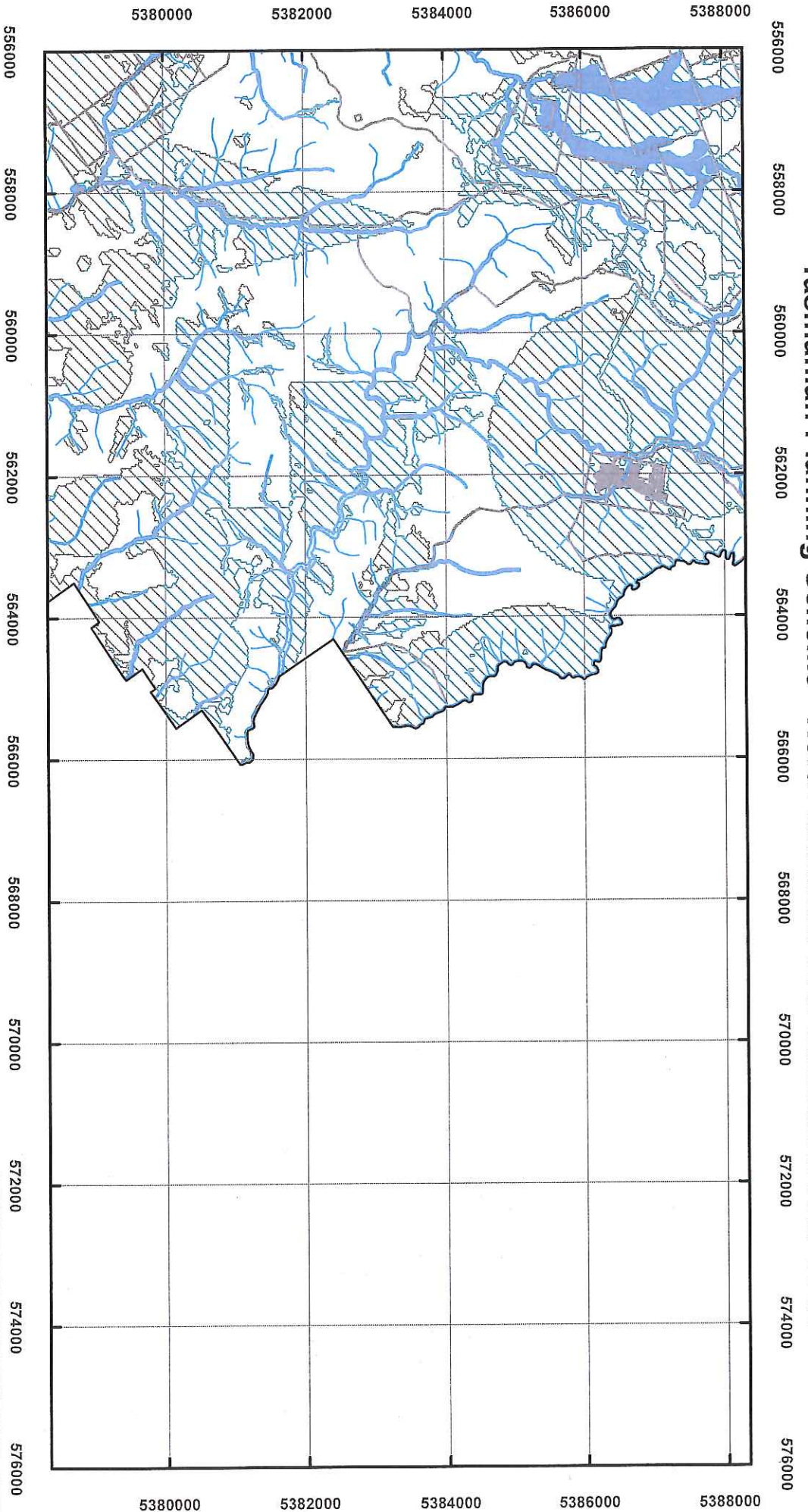
**Map 9 of 26**



Coordinate System: GDA 94 MGA Zone 55  
 Base data from the LIST, State of Tasmania  
 Land Title data current as of 18/07/16  
 Disclaimer: Before taking any action based on data shown on this map, it should first be verified with the relevant council.



# Tasmanian Planning Scheme - North Midlands C7.0 Natural Assets Code



**Legend**

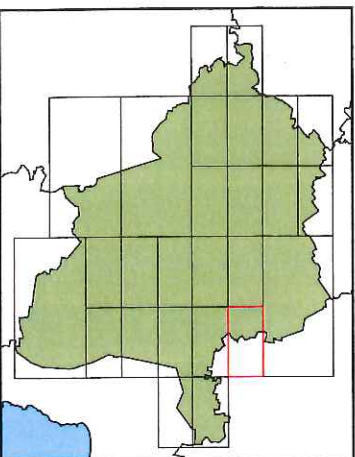
-  LGA Boundary
-  Priority vegetation area
-  Waterway and coastal protection area
-  Land Titles

**Map 10 of 26**

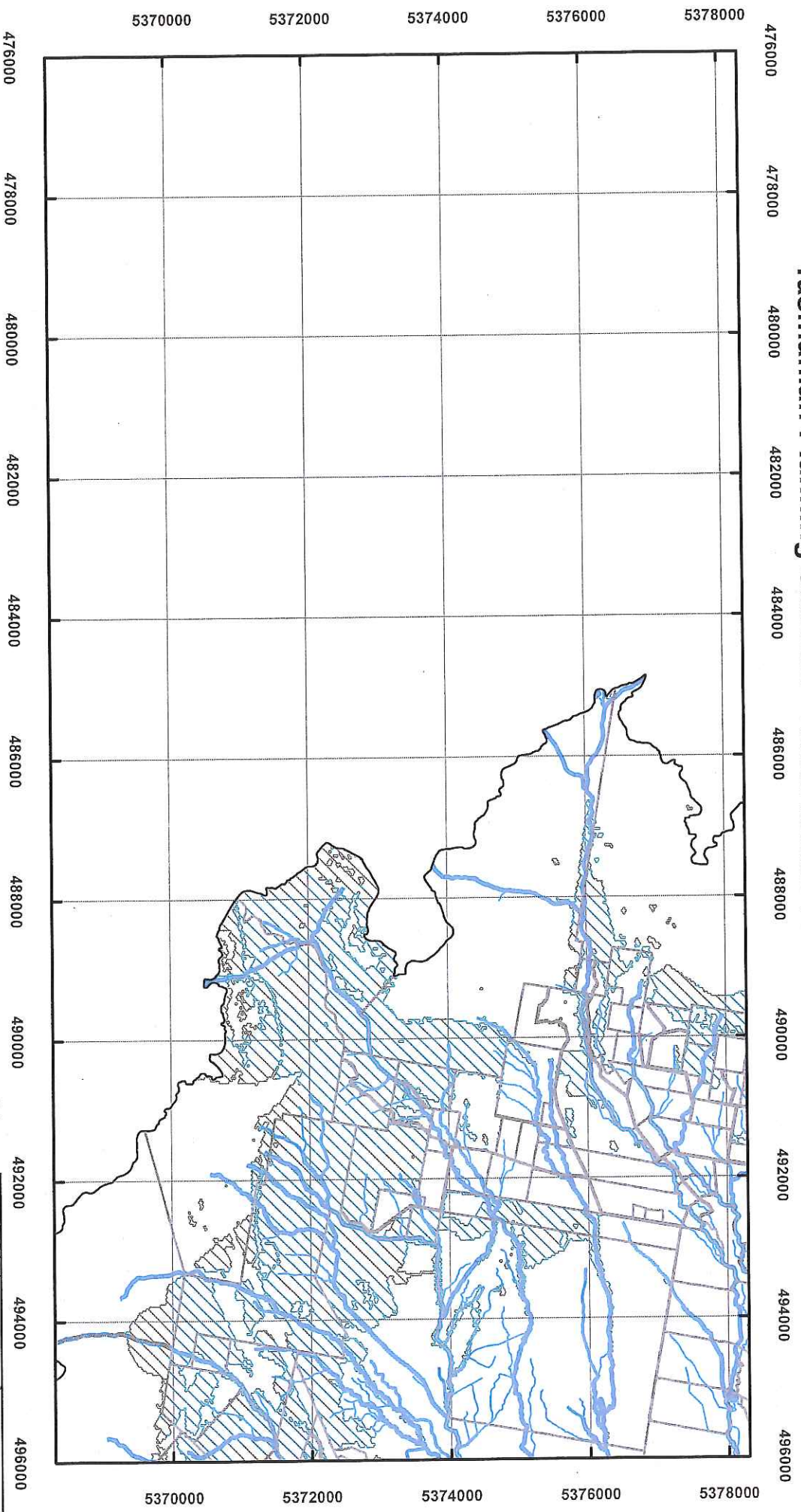


Coordinate System: GDA 94 MGA Zone 55  
 Base data from the LIST, State of Tasmania  
 Land Title data current as of 18/07/16  
 Disclaimer: Before taking any action based on data shown on this map, it should first be verified with the relevant council.





Date: 5/09/2019



# Tasmanian Planning Scheme - North Midlands C7.0 Natural Assets Code



**Legend**

-  LGA Boundary
-  Priority vegetation area
-  Waterway and coastal protection area
-  Land Titles



**Map 11 of 26**

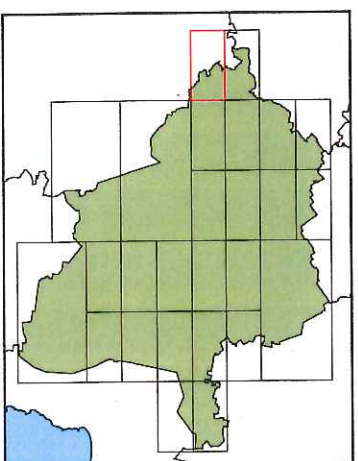
Coordinate System: GDA 94 MGA Zone 55

Base data from the LIST, State of Tasmania

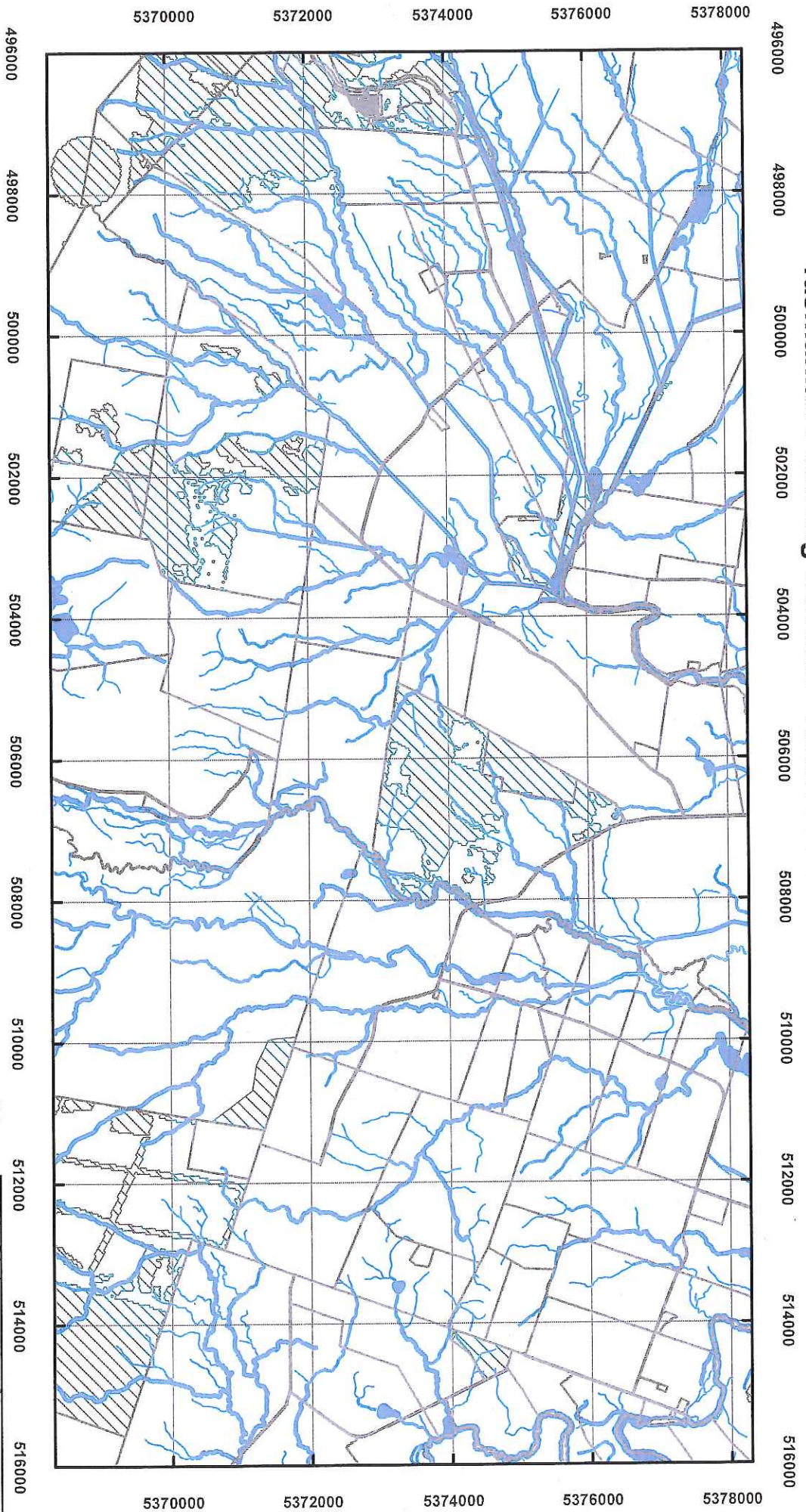
Land Title data current as of 18/07/16

Disclaimer: Before taking any action based on data shown on this map, it should first be verified with the relevant council.

Date: 5/09/2019



# Tasmanian Planning Scheme - North Midlands C7.0 Natural Assets Code



**Legend**

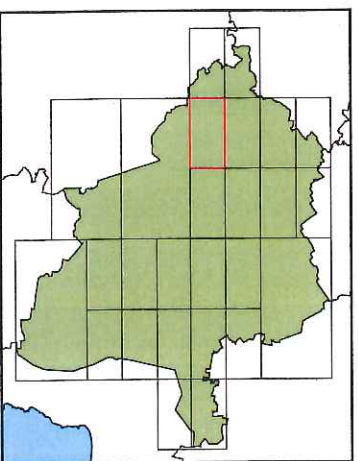
-  LGA Boundary
-  Priority vegetation area
-  Waterway and coastal protection area
-  Land Titles



**Map 12 of 26**

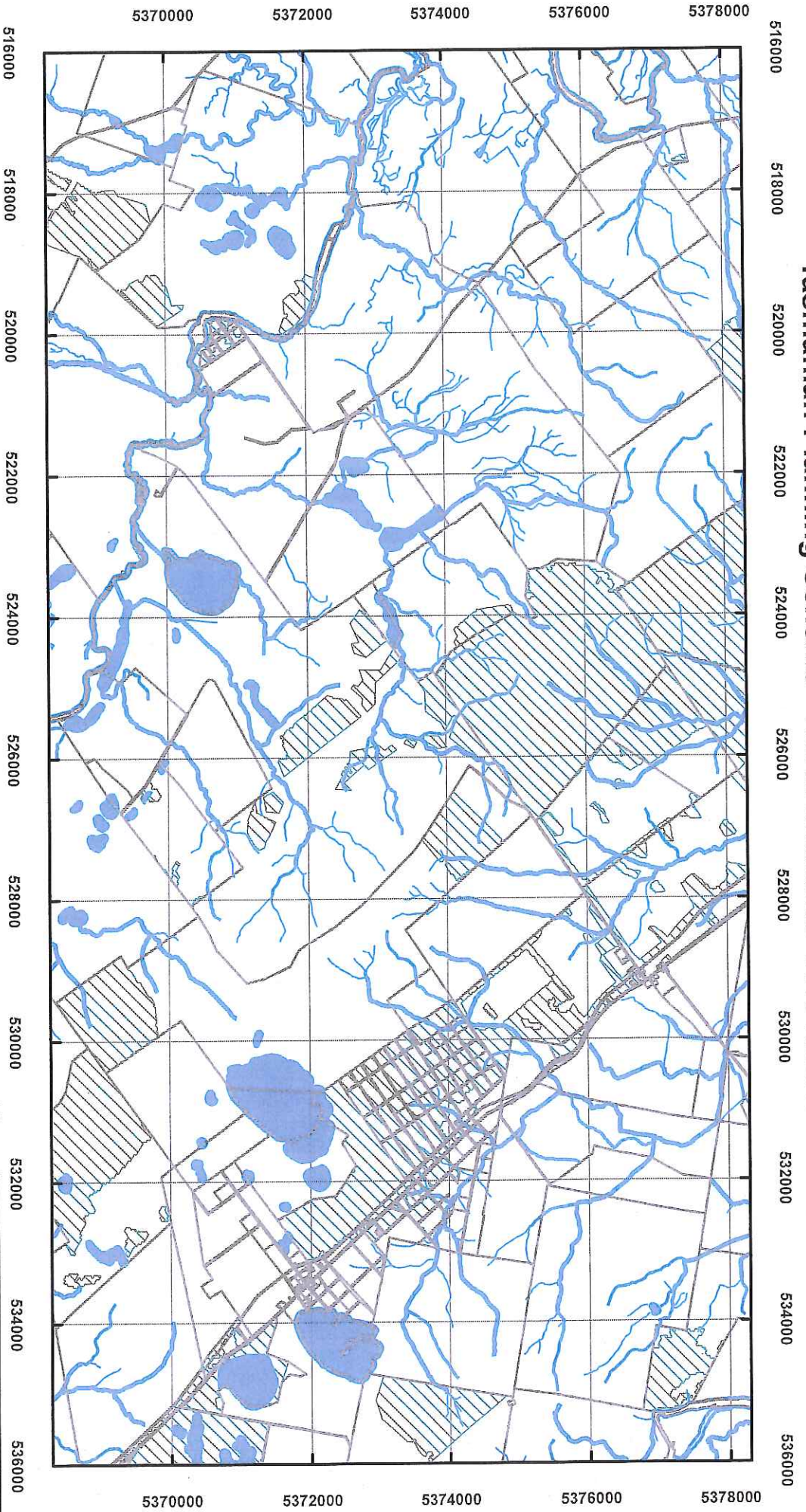


Coordinate System: GDA 94 MGA Zone 55  
 Base data from the LST, State of Tasmania  
 Land Title data current as of 18/07/16  
 Disclaimer: Before taking any action based on data shown on this map, it should first be verified with the relevant council.



Date: 5/09/2019

# Tasmanian Planning Scheme - North Midlands C7.0 Natural Assets Code



**Legend**

-  LGA Boundary
-  Priority vegetation area
-  Waterway and coastal protection area
-  Land Titles

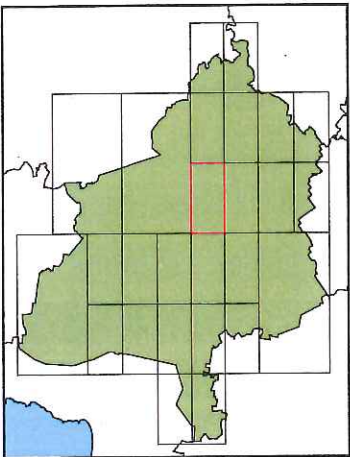


**Map 13 of 26**

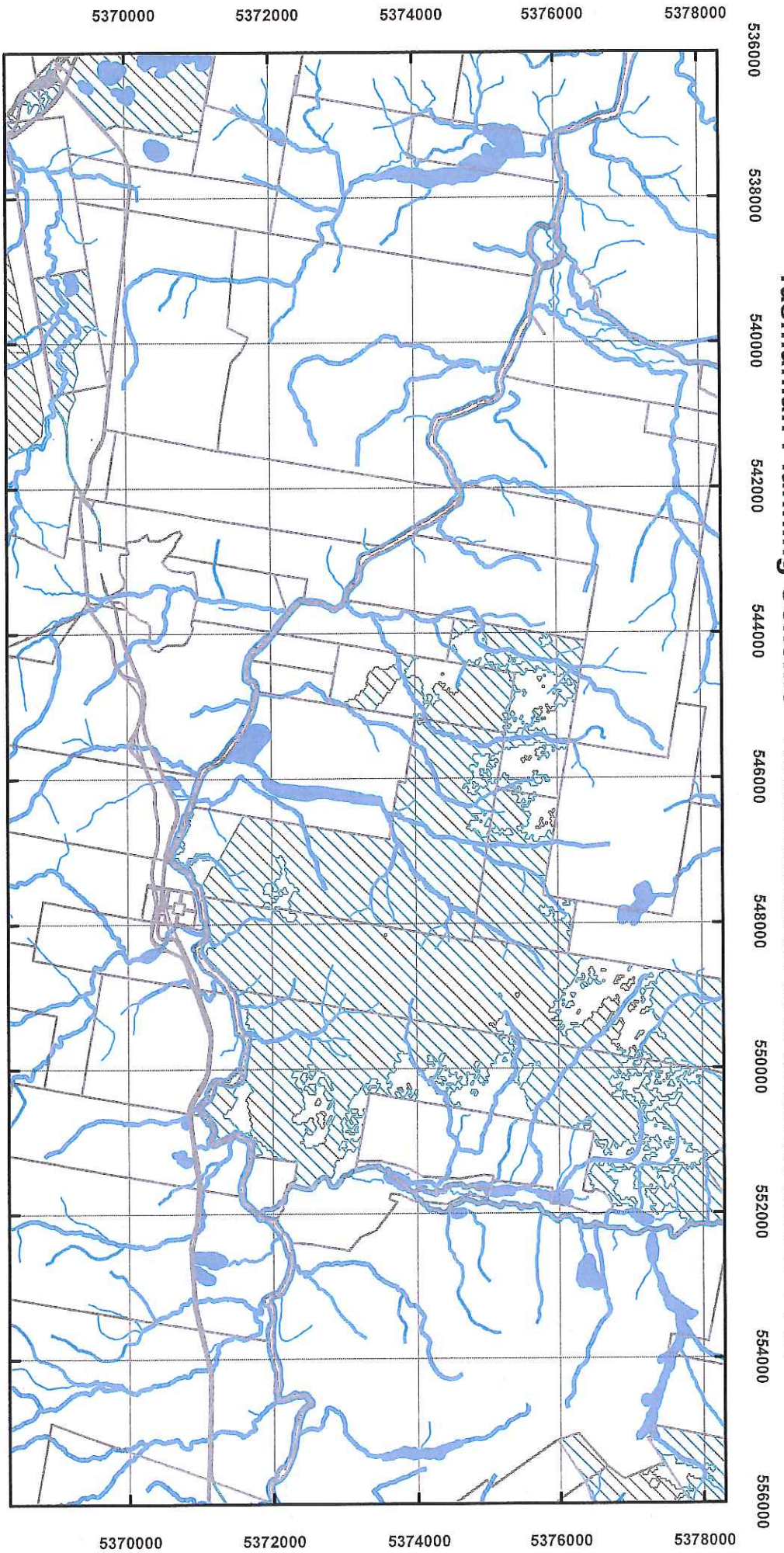


Coordinate System: GDA 94 MGA Zone 55  
 Base data from theLIST, State of Tasmania  
 Land Title data current as of 18/07/16  
 Disclaimer: Before taking any action based on data shown on this map, it should first be verified with the relevant council.


Date: 5/09/2019



# Tasmanian Planning Scheme - North Midlands C7.0 Natural Assets Code



**Legend**

-  LGA Boundary
-  Priority vegetation area
-  Waterway and coastal protection area
-  Land Titles

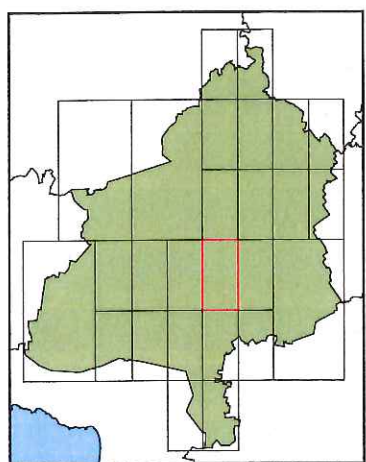


**Map 14 of 26**

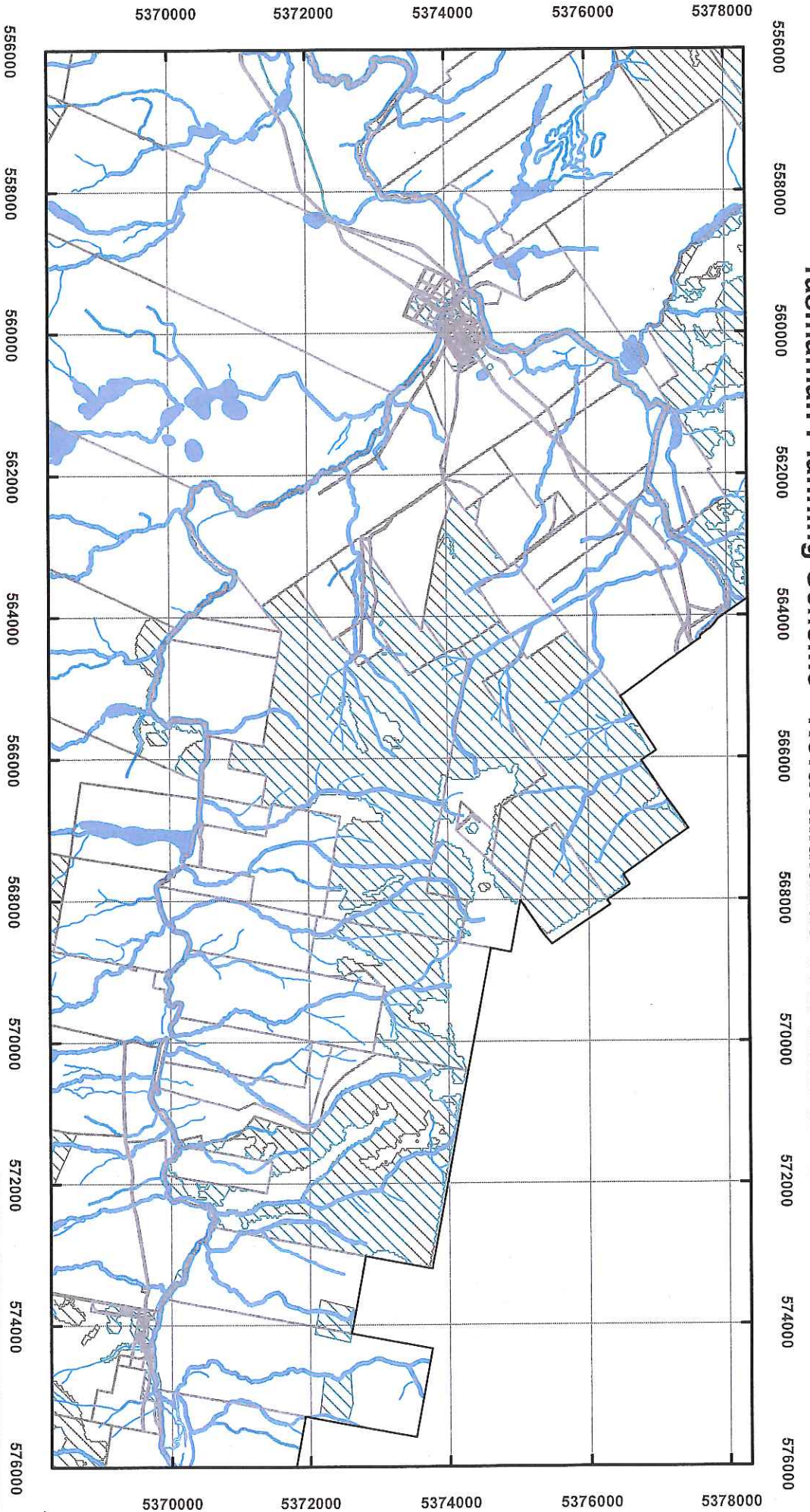


Coordinate System: GDA 94 MGA Zone 55  
 Base data from theLIST, State of Tasmania  
 Land Title data current as of 18/07/16  
 Disclaimer: Before taking any action based on data shown on this map, it should first be verified with the relevant council.





Date: 5/09/2019



# Tasmanian Planning Scheme - North Midlands C7.0 Natural Assets Code



### Legend

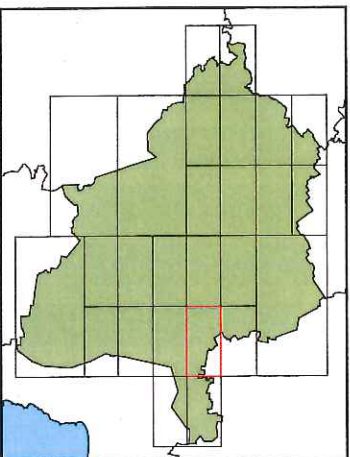
-  LGA Boundary
-  Priority vegetation area
-  Waterway and coastal protection area
-  Land Titles



**Map 15 of 26**



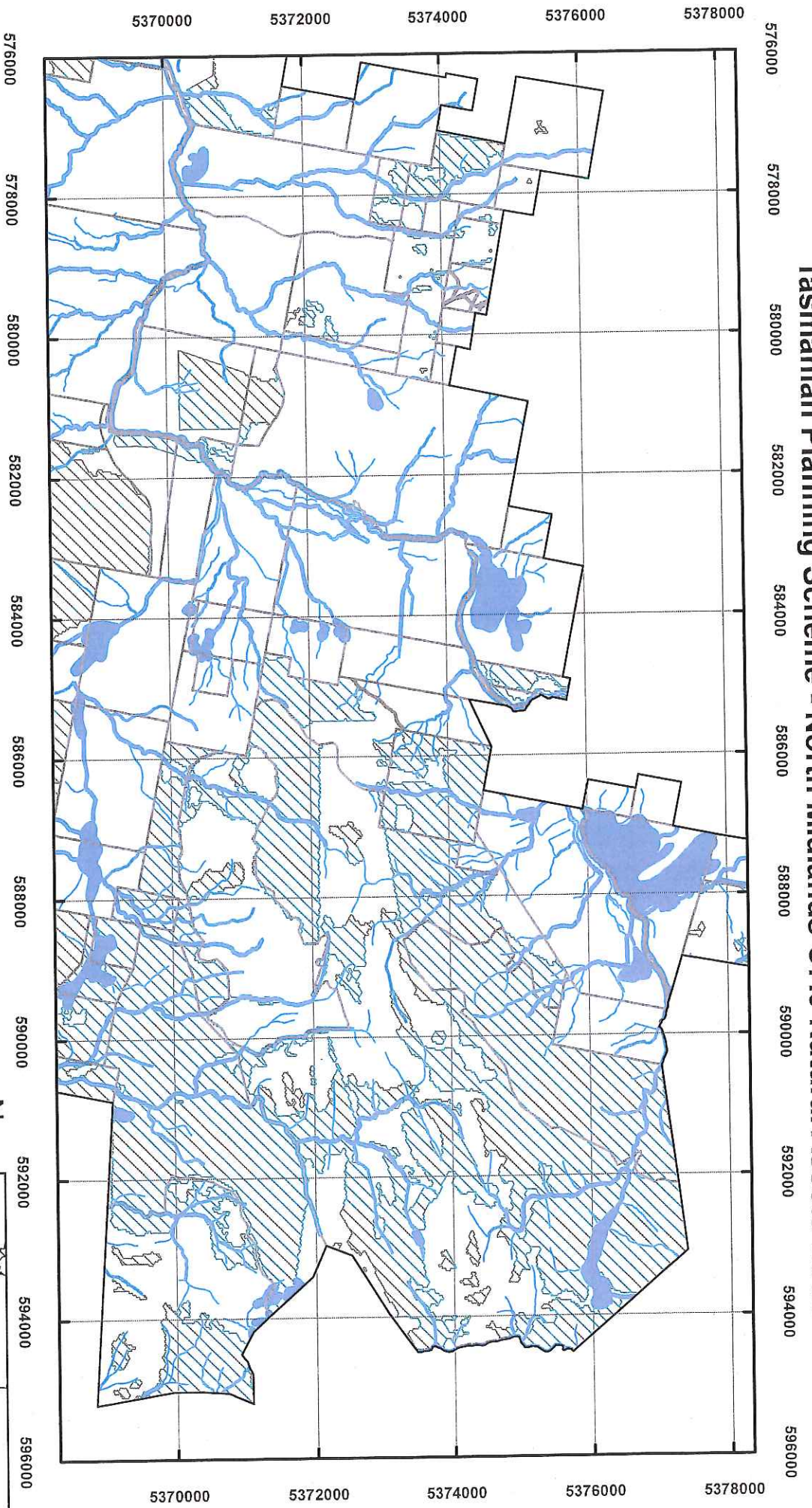
Coordinate System: GDA 94 MGA Zone 55  
 Base data from theLIST, State of Tasmania  
 Land Title data current as of 18/07/16  
 Disclaimer: Before taking any action based on data shown on this map, it should first be verified with the relevant council.







Date: 5/09/2019



# Tasmanian Planning Scheme - North Midlands C7.0 Natural Assets Code



**Legend**

-  LGA Boundary
-  Priority vegetation area
-  Waterway and coastal protection area
-  Land Titles



**Map 16 of 26**

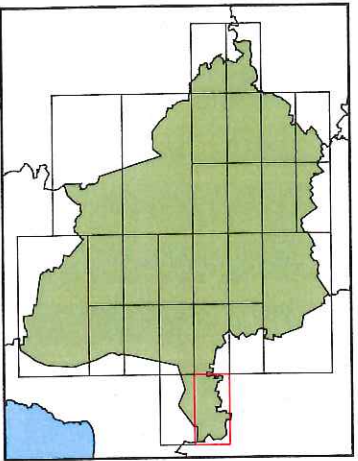
Coordinate System: GDA 94 MGA Zone 55

Base data from the LST, State of Tasmania

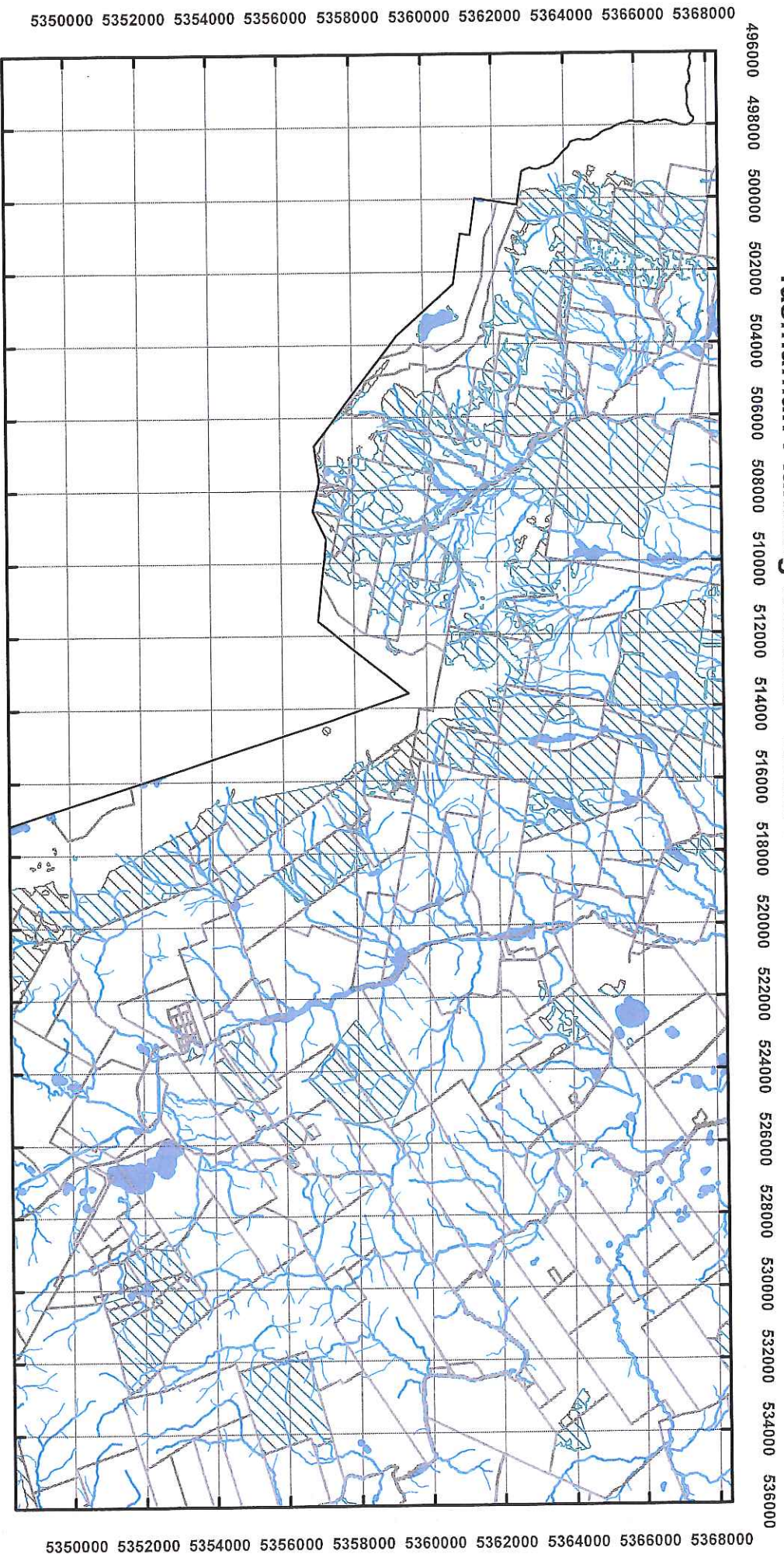
Land Title data current as of 18/07/16

Disclaimer: Before taking any action based on data shown on this map, it should first be verified with the relevant council.





Date: 5/09/2019



# Tasmanian Planning Scheme - North Midlands C7.0 Natural Assets Code



**Legend**

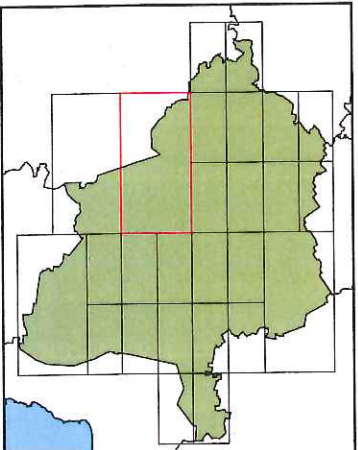
-  LGA Boundary
-  Priority vegetation area
-  Waterway and coastal protection area
-  Land Titles



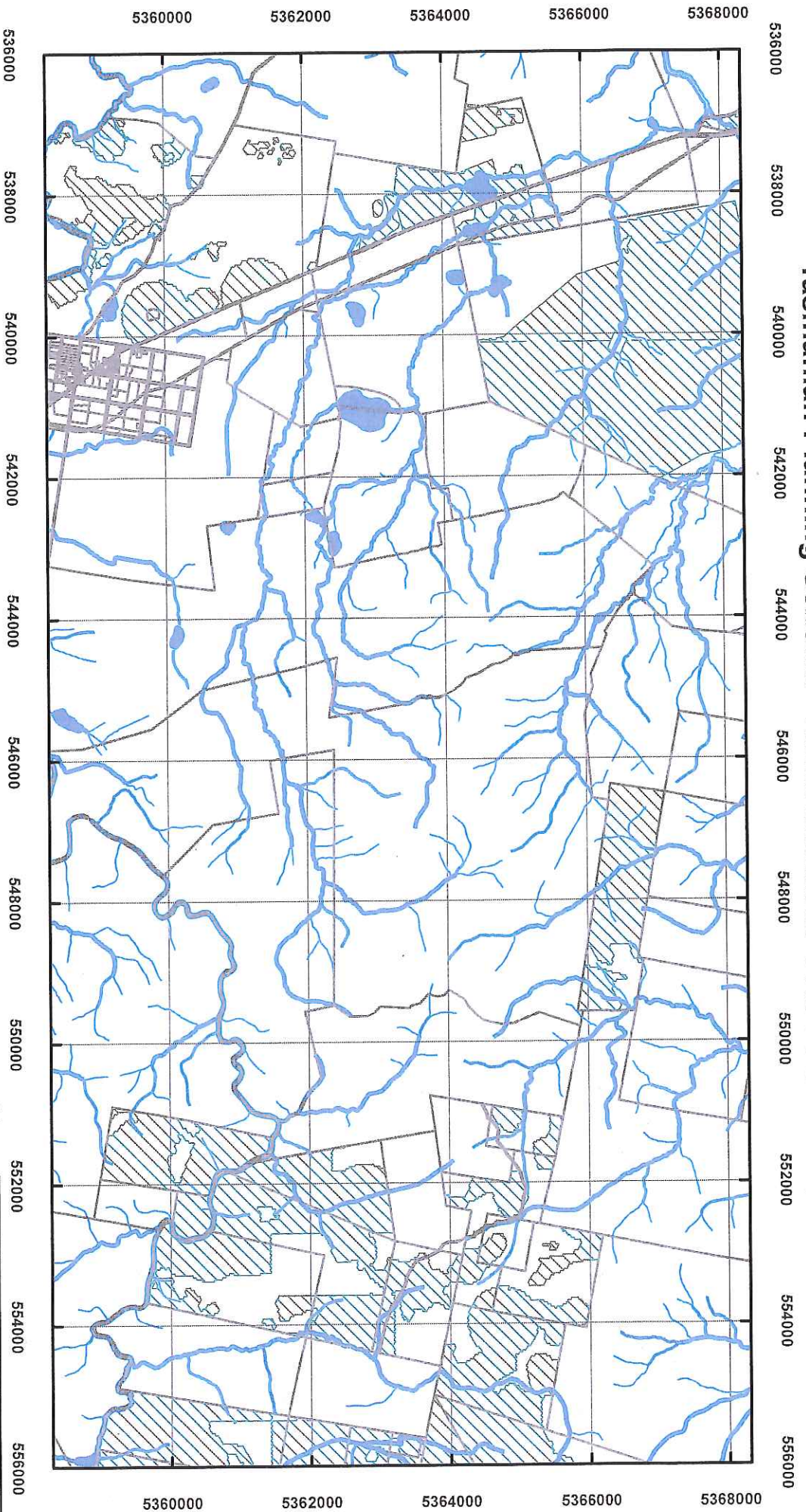
**Map 17 of 26**



Coordinate System: GDA 94 MGA Zone 55  
 Base data from theLIST, State of Tasmania  
 Land Title data current as of 18/07/16  
 Disclaimer: Before taking any action based on data shown on this map, it should first be verified with the relevant council.




# Tasmanian Planning Scheme - North Midlands C7.0 Natural Assets Code



### Legend

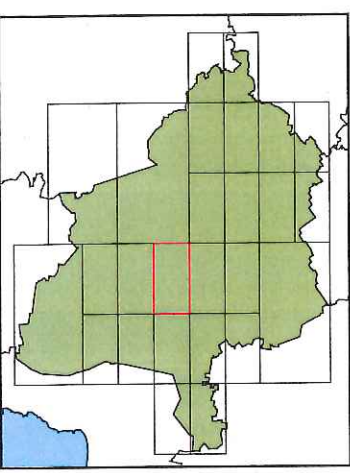
-  LGA Boundary
-  Priority vegetation area
-  Waterway and coastal protection area
-  Land Titles



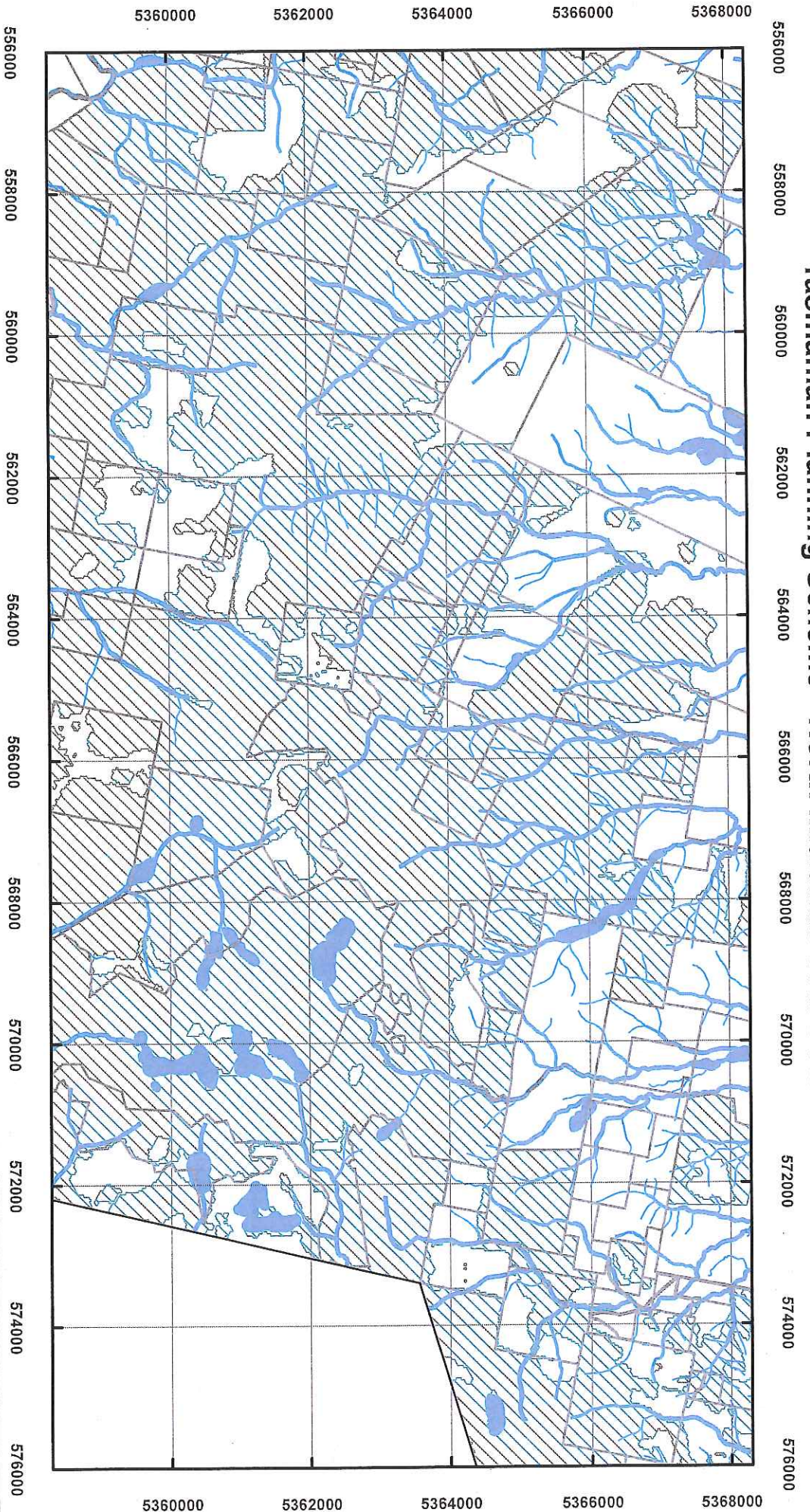
**Map 18 of 26**



Coordinate System: GDA 94 MGA Zone 55  
 Base data from theLIST, State of Tasmania  
 Land Title data current as of 18/07/16  
 Disclaimer: Before taking any action based on data shown on this map, it should first be verified with the relevant council.



# Tasmanian Planning Scheme - North Midlands C7.0 Natural Assets Code



**Legend**

-  LGA Boundary
-  Priority vegetation area
-  Waterway and coastal protection area
-  Land Titles

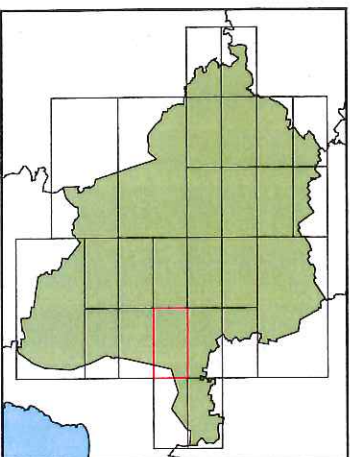


**Map 19 of 26**

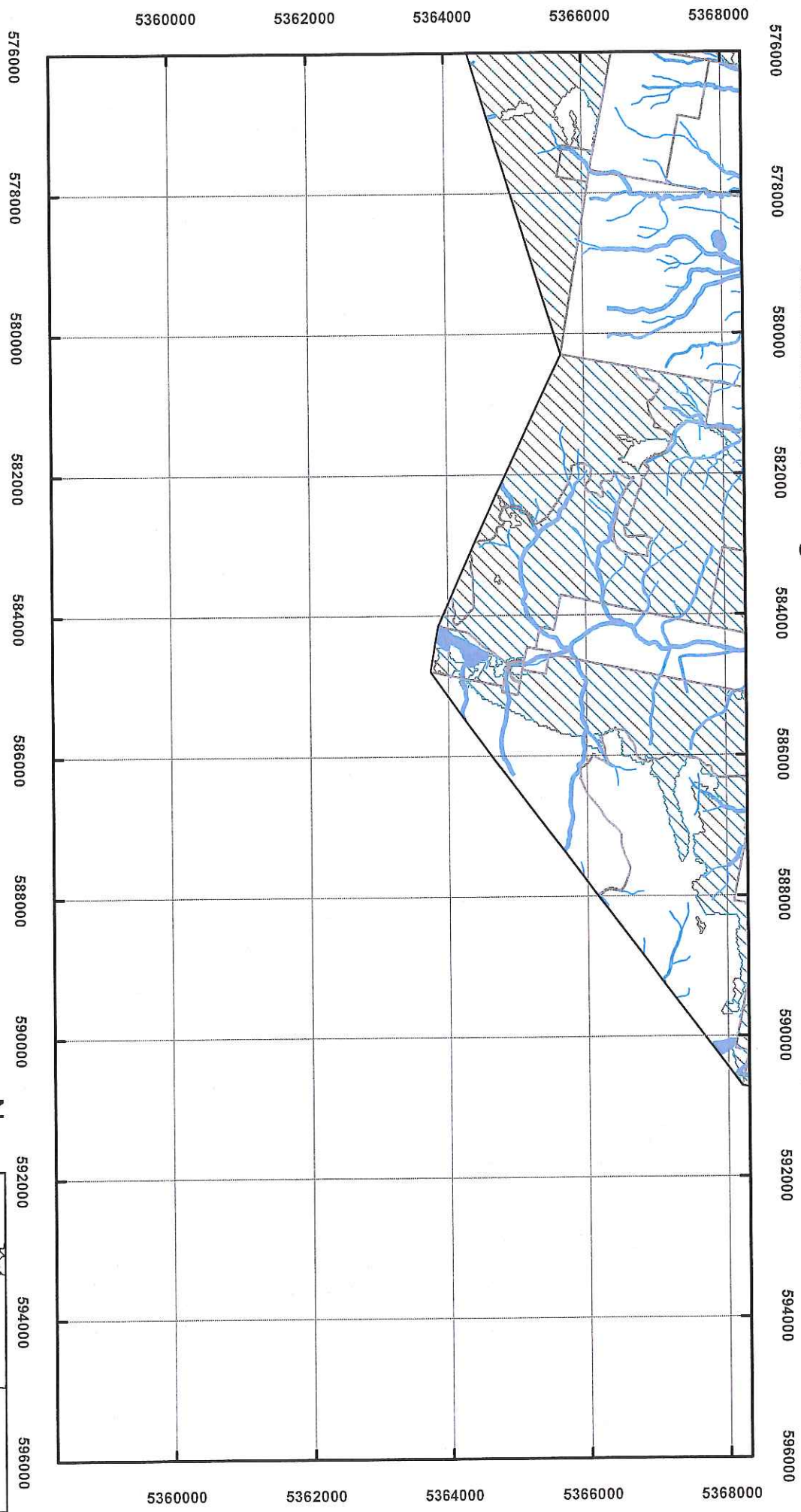


Coordinate System: GDA 94 MGA Zone 55  
 Base data from theLIST, State of Tasmania  
 Land Title data current as of 18/07/16  
 Disclaimer: Before taking any action based on data shown on this map, it should first be verified with the relevant council.

Date: 5/09/2019



# Tasmanian Planning Scheme - North Midlands C7.0 Natural Assets Code



**Legend**

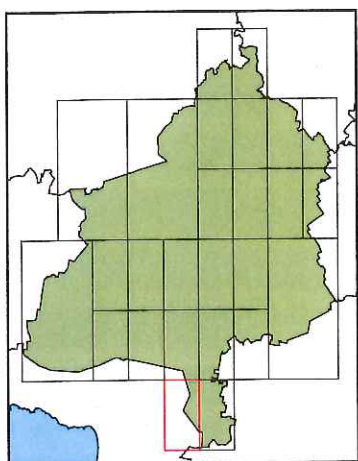
-  LGA Boundary
-  Priority vegetation area
-  Waterway and coastal protection area
-  Land Titles



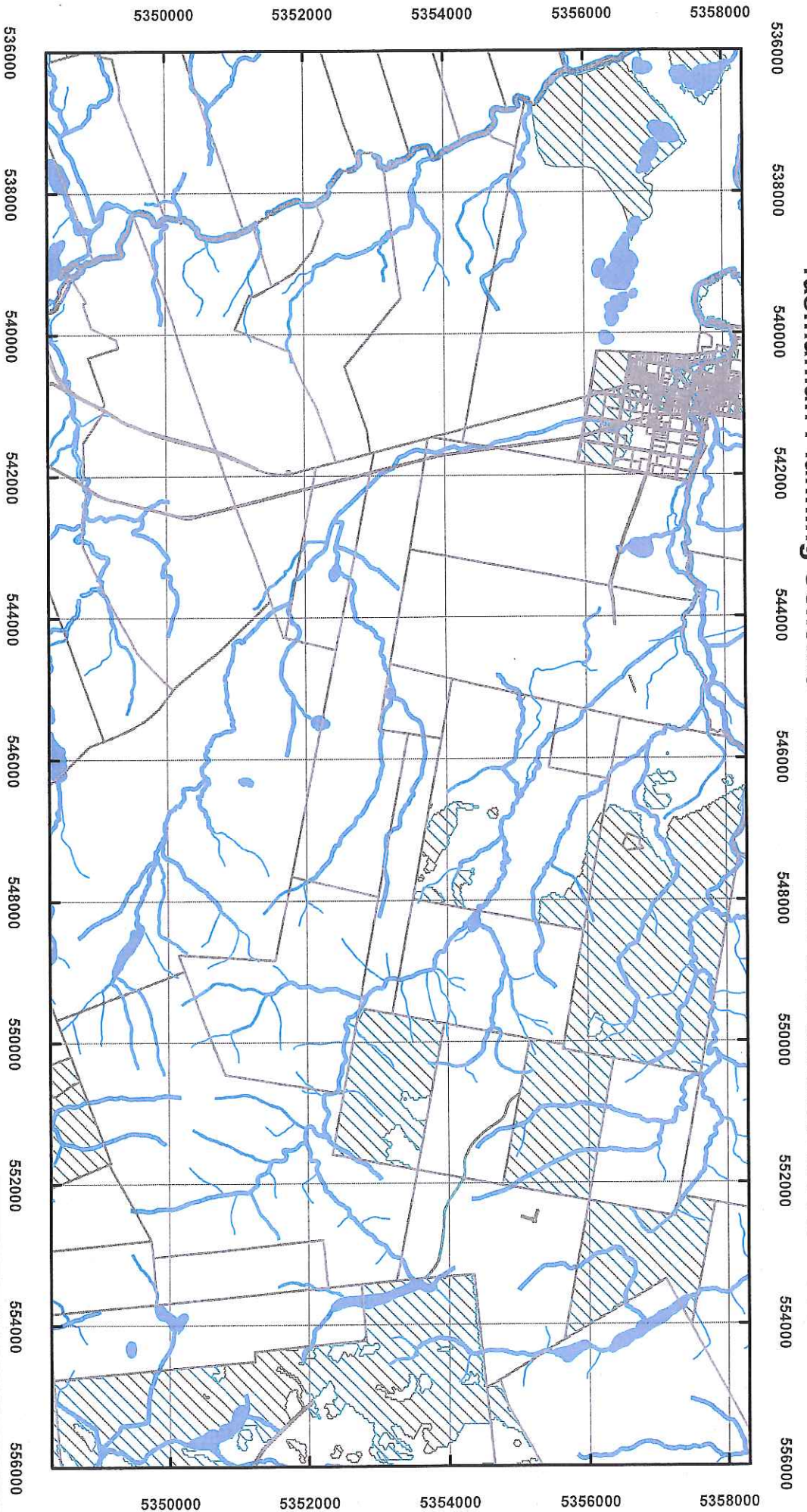
**Map 20 of 26**







Coordinate System: GDA 94 MGA Zone 55  
 Base data from the LST, State of Tasmania  
 Land Title data current as of 18/07/16  
 Disclaimer: Before taking any action based on data shown on this map, it should first be verified with the relevant council.  
 Date: 5/09/2019




# Tasmanian Planning Scheme - North Midlands C7.0 Natural Assets Code



**Legend**

-  LGA Boundary
-  Priority vegetation area
-  Waterway and coastal protection area
-  Land Titles

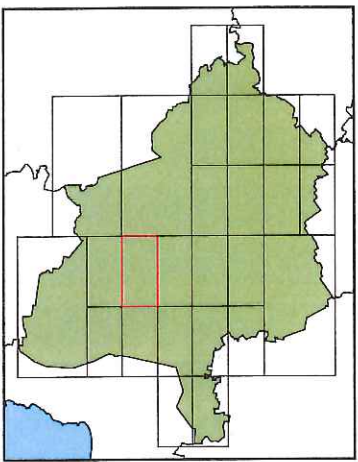


**Map 21 of 26**

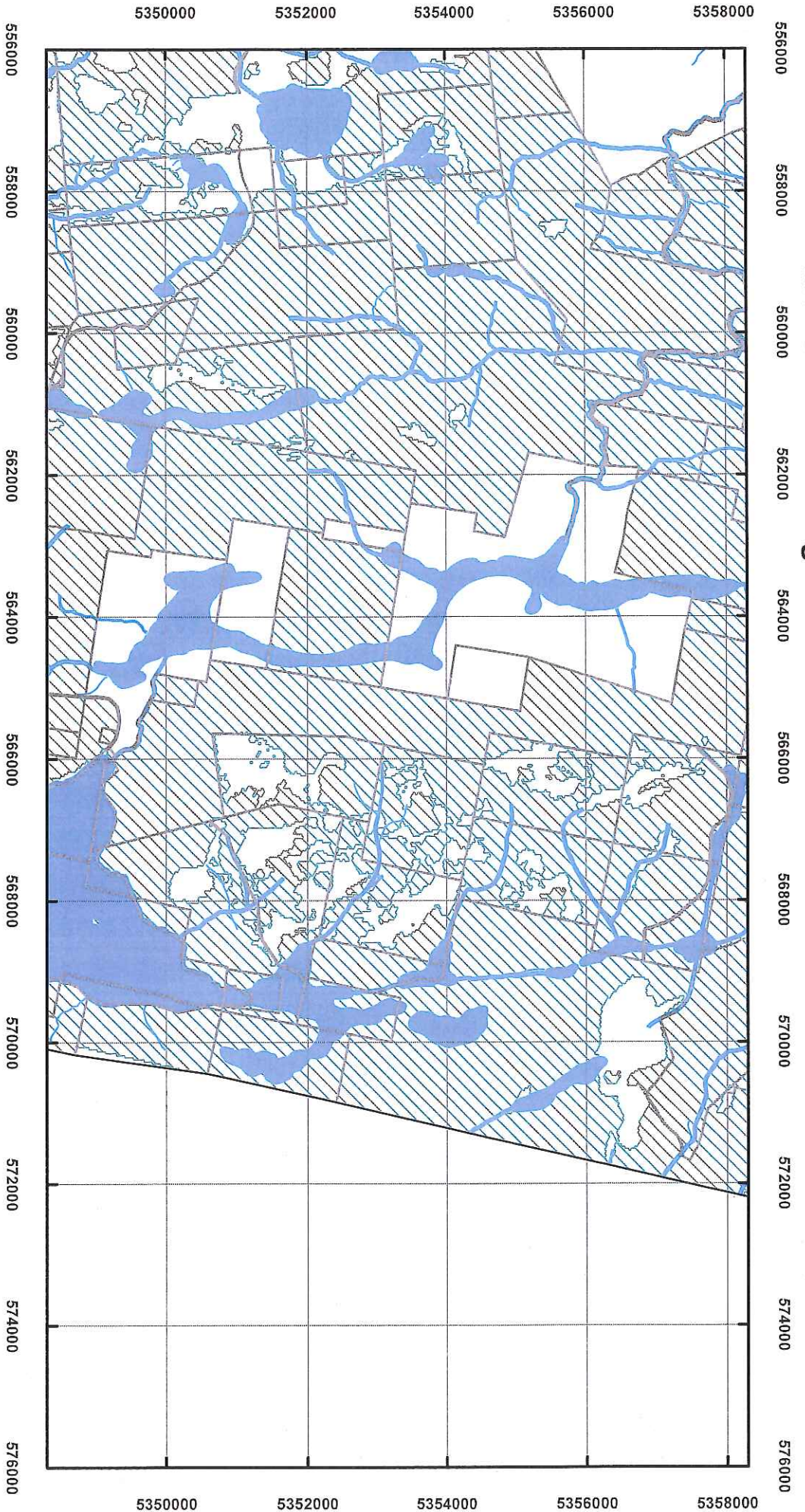


Coordinate System: GDA 94 MGA Zone 55  
 Base data from the LIST, State of Tasmania  
 Land Title data current as of 18/07/16  
 Disclaimer: Before taking any action based on data shown on this map, it should first be verified with the relevant council.

Date: 5/09/2019



# Tasmanian Planning Scheme - North Midlands C7.0 Natural Assets Code



### Legend

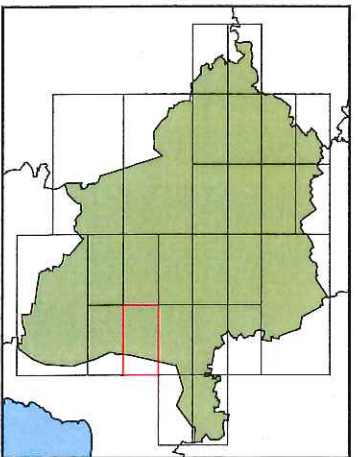
- LGA Boundary
- Priority vegetation area
- Waterway and coastal protection area
- Land Titles

### Map 22 of 26

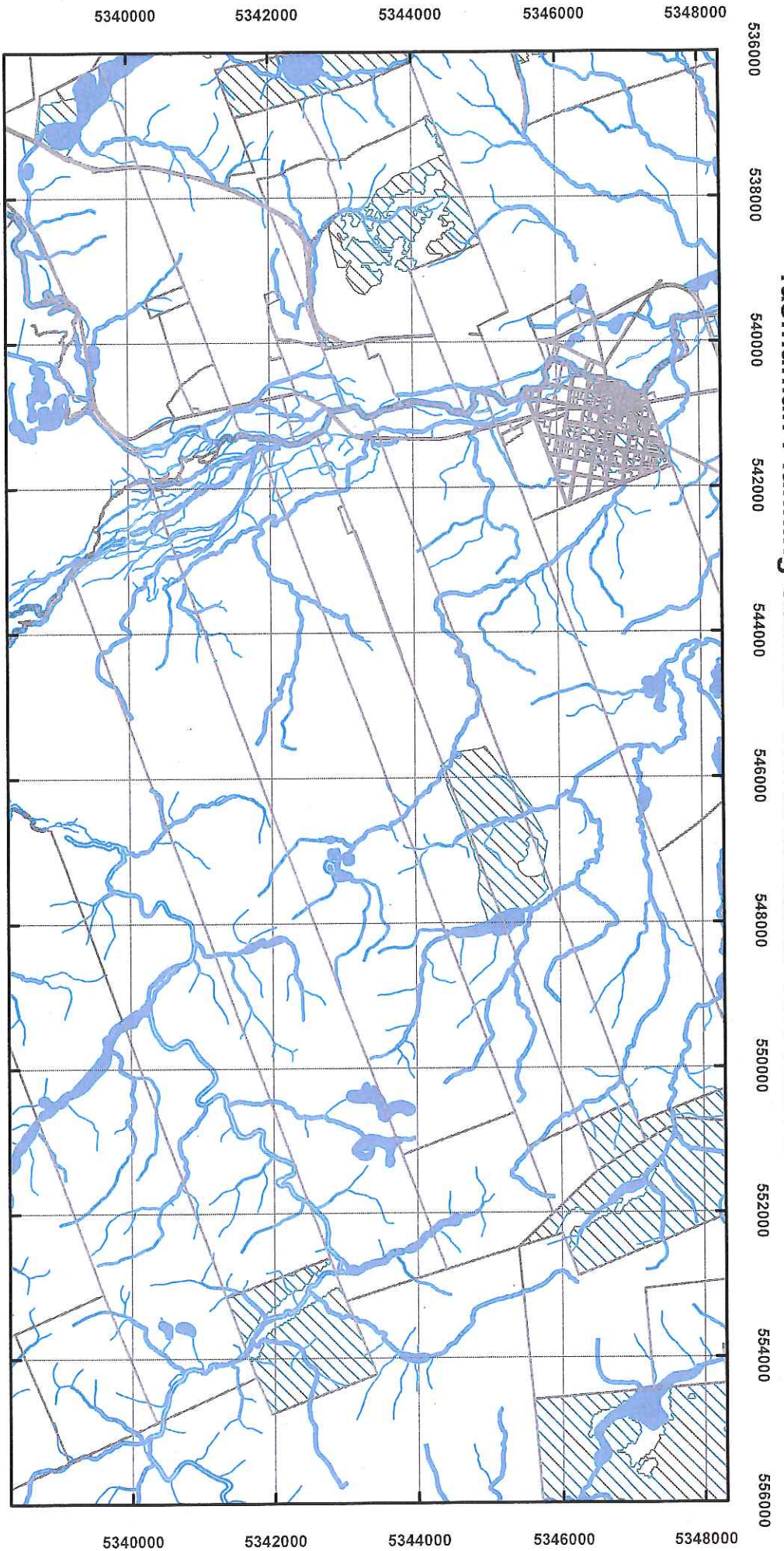
0 1,250 2,500 5,000 M






Coordinate System: GDA 94 MGA Zone 55  
 Base data from the LIST, State of Tasmania  
 Land Title data current as of 18/07/16  
 Disclaimer: Before taking any action based on data shown on this map, it should first be verified with the relevant council.



# Tasmanian Planning Scheme - North Midlands C7.0 Natural Assets Code



### Legend

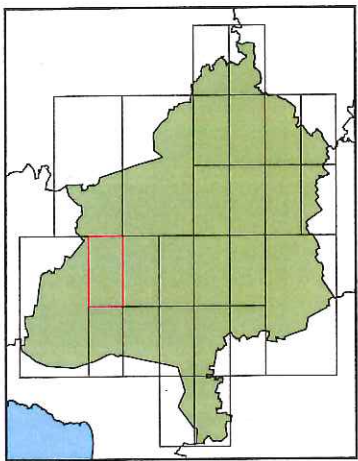
-  LGA Boundary
-  Priority vegetation area
-  Waterway and coastal protection area
-  Land Titles



**Map 23 of 26**

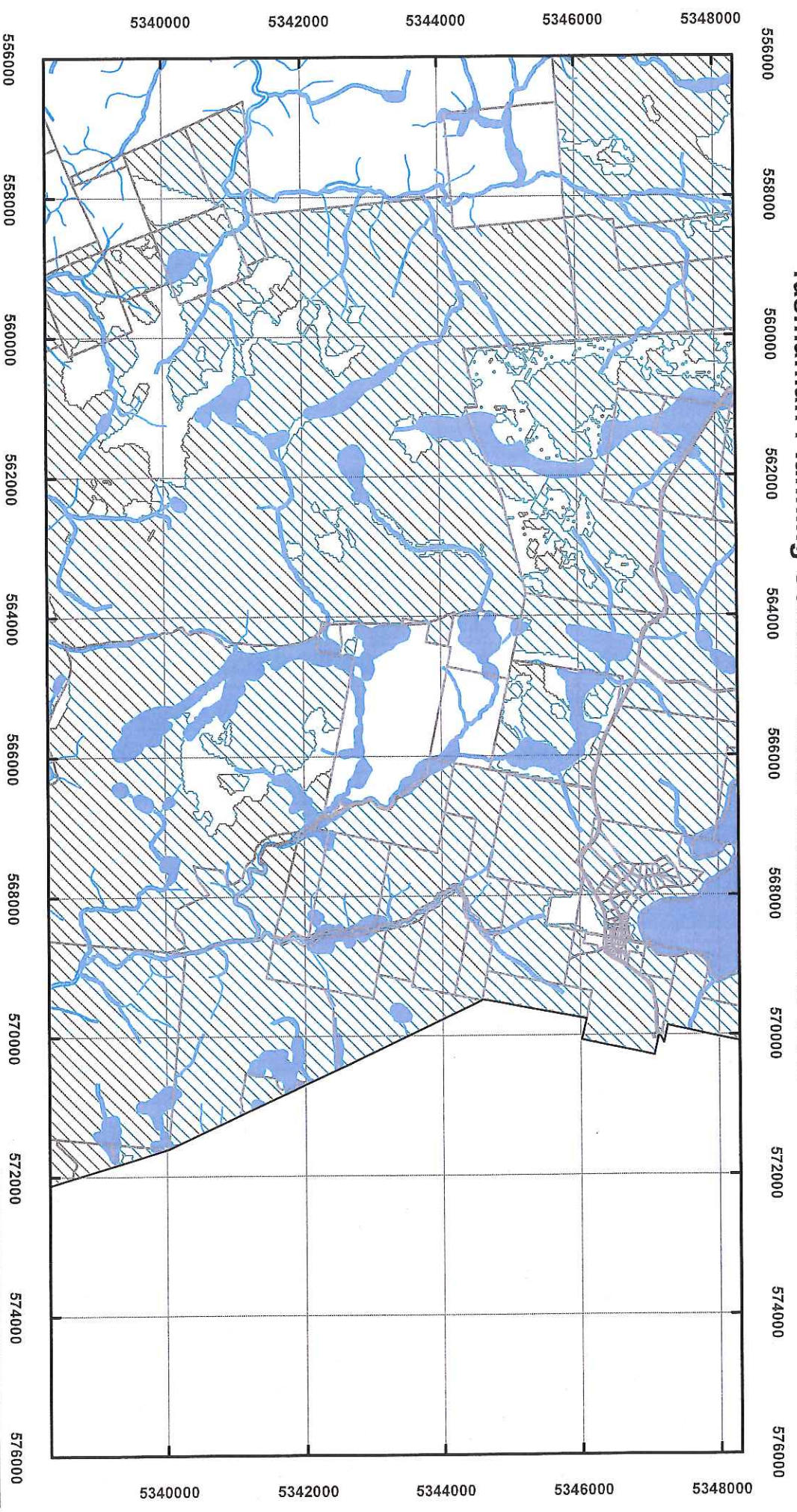


Coordinate System: GDA 94 MGA Zone 55  
 Base data from theLIST, State of Tasmania  
 Land Title data current as of 18/07/16  
 Disclaimer: Before taking any action based on data shown on this map, it should first be verified with the relevant council.  
 Date: 5/09/2019





# Tasmanian Planning Scheme - North Midlands C7.0 Natural Assets Code



**Legend**

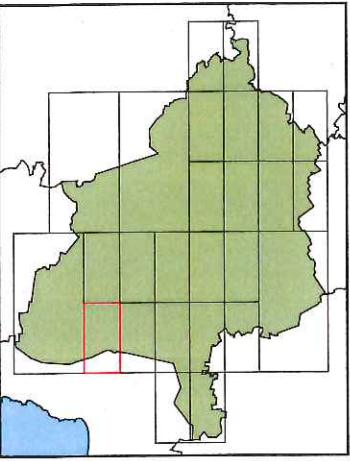
- LGA Boundary
- Priority vegetation area
- Waterway and coastal protection area
- Land Titles



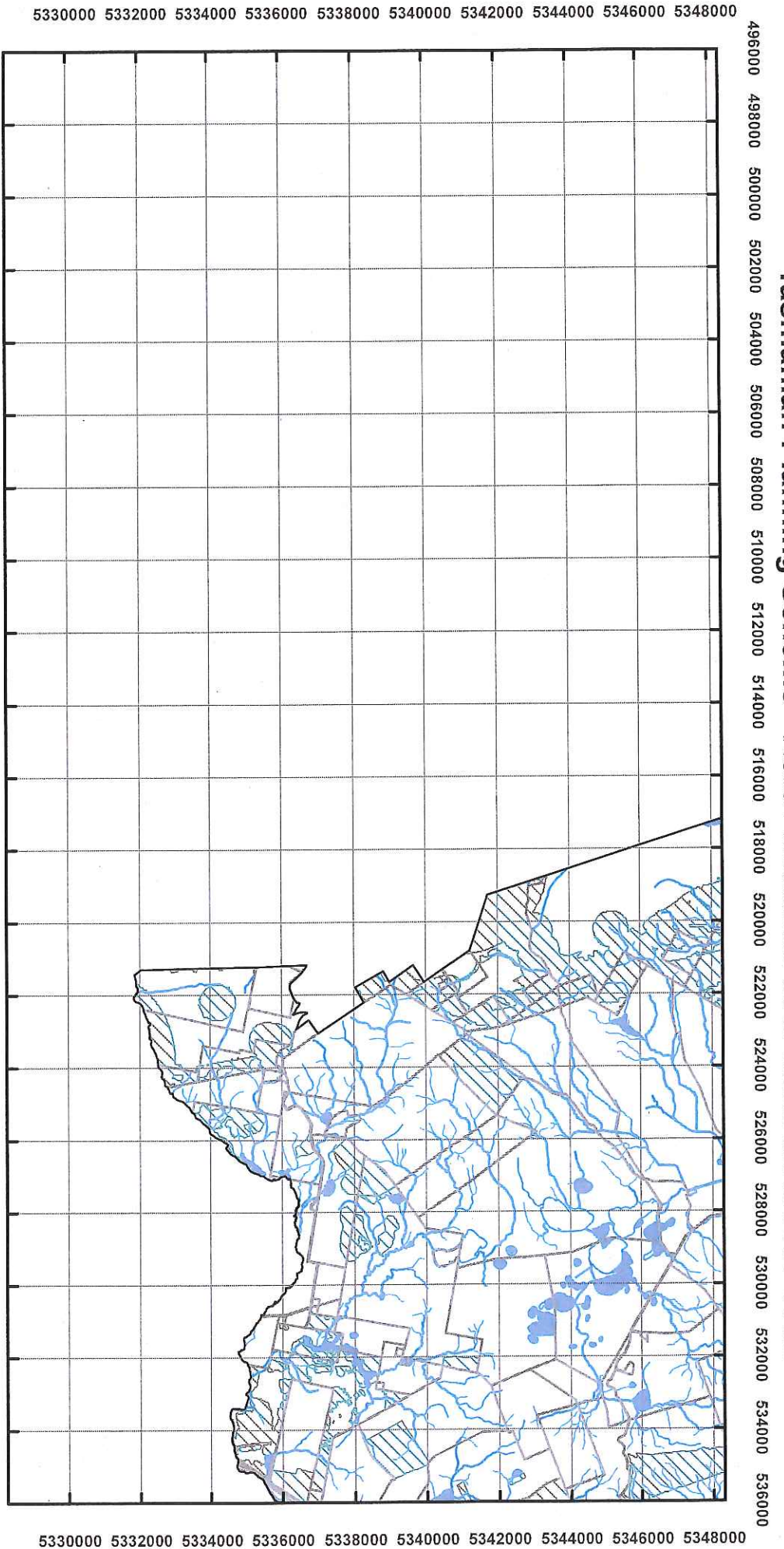
**Map 24 of 26**



Coordinate System: GDA 94 MGA Zone 55  
 Base data from theLIST, State of Tasmania  
 Land Title data current as of 18/07/16  
 Disclaimer: Before taking any action based on data shown on this map, it should first be verified with the relevant council.  
 Date: 5/09/2019



# Tasmanian Planning Scheme - North Midlands C7.0 Natural Assets Code



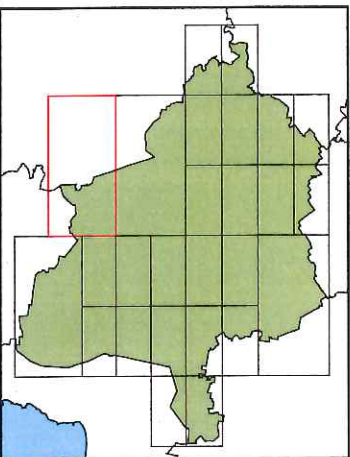
**Legend**

-  LGA Boundary
-  Priority vegetation area
-  Waterway and coastal protection area
-  Land Titles



**Map 25 of 26**

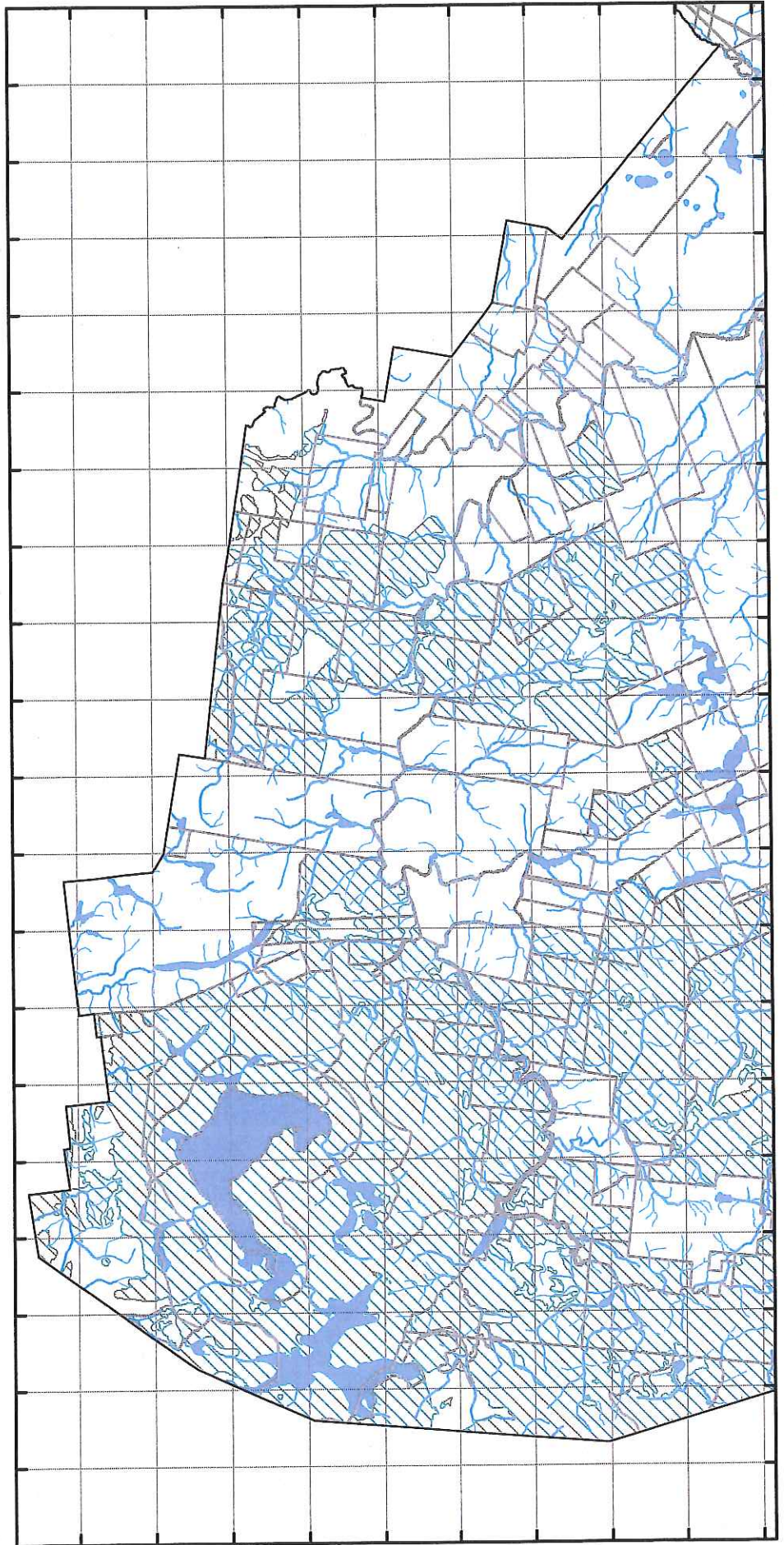
Coordinate System: GDA 94 MGA Zone 55  
 Base data from theLIST, State of Tasmania  
 Land Title data current as of 18/07/16  
 Disclaimer: Before taking any action based on data shown on this map, it should first be verified with the relevant council.



# Tasmanian Planning Scheme - North Midlands C7.0 Natural Assets Code

5320000 5322000 5324000 5326000 5328000 5330000 5332000 5334000 5336000 5338000


536000 538000 540000 542000 544000 546000 548000 550000 552000 554000 556000 558000 560000 562000 564000 566000 568000 570000 572000 574000 576000



5320000 5322000 5324000 5326000 5328000 5330000 5332000 5334000 5336000 5338000

536000 538000 540000 542000 544000 546000 548000 550000 552000 554000 556000 558000 560000 562000 564000 566000 568000 570000 572000 574000 576000

**Legend**

-  LGA Boundary
-  Priority vegetation area
-  Waterway and coastal protection area
-  Land Titles

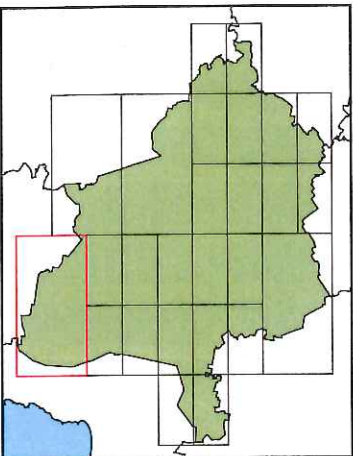


**Map 26 of 26**



Coordinate System: GDA 94 MGA Zone 55  
 Base data from theLIST, State of Tasmania  
 Land Title data current as of 18/07/16  
 Disclaimer: Before taking any action based on data shown on this map, it should first be verified with the relevant council.

Date: 5/09/2019



# Tasmanian Planning Scheme - North Midlands C8.0 Scenic Protection Code

512000

513000

514000

515000

516000

5401000

5401000

512000

513000


514000

515000

516000



## Legend

-  LGA Boundary
-  Scenic Protection Area
-  Scenic Road Corridor
-  Land Titles



## Devon Hills

Coordinate System: GDA 94 MGA Zone 55

Base data from the LIST, State of Tasmania

Land Title data current as of 18/07/16

Disclaimer: Before taking any action based on data shown on this map, it should first be verified with the relevant council.

Date: 5/09/2019

