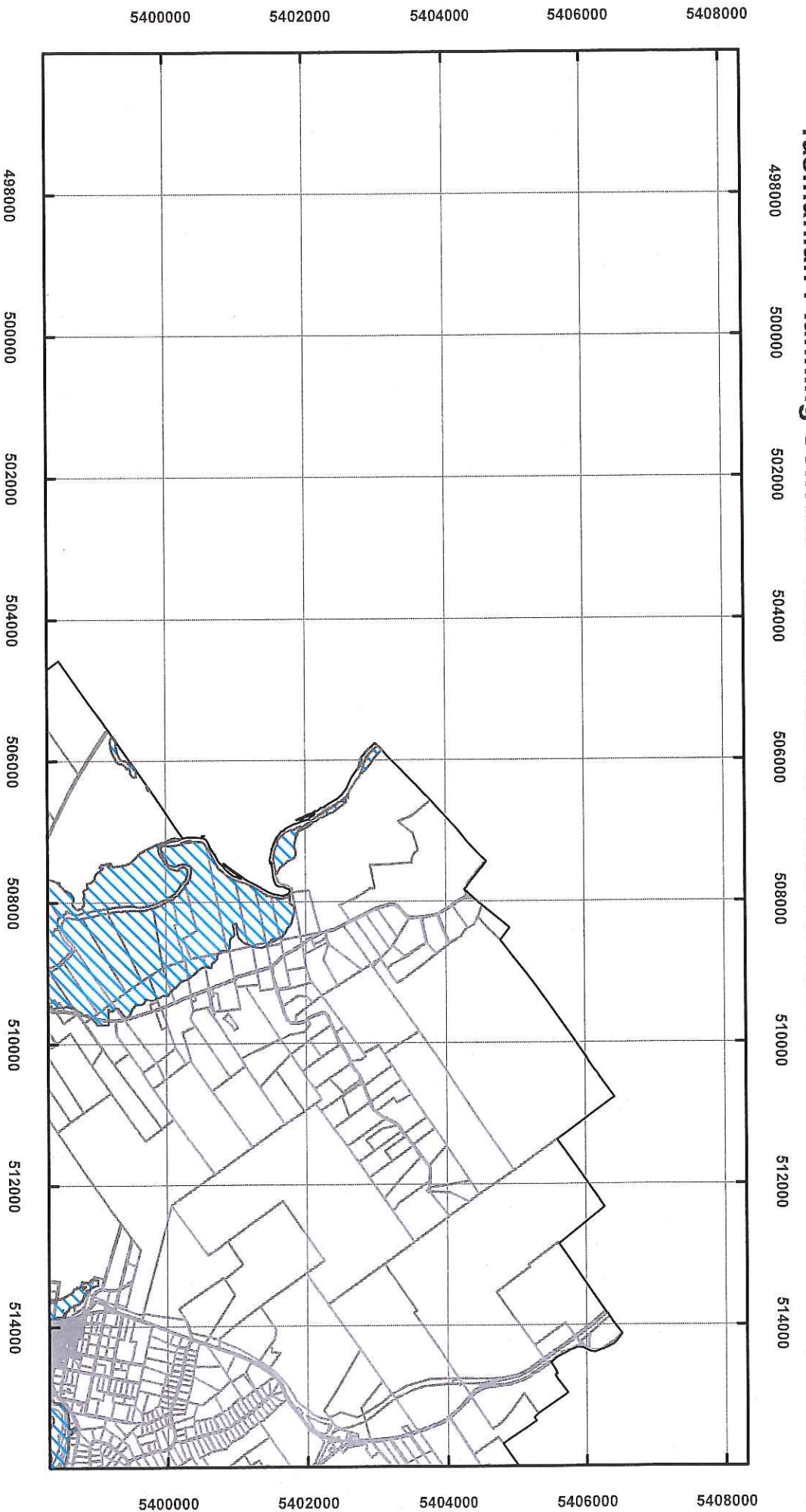





Tasmanian Planning Scheme - North Midlands C12.0 Flood-Prone Hazard Areas Code

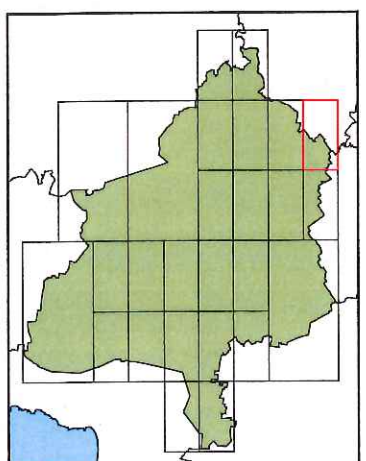


Legend

-  LGA Boundary
-  Flood-prone areas
-  Land Titles



Map 1 of 26



Coordinate System: GDA 94 MGA Zone 55
 Base data from the LST, State of Tasmania
 Land Title data current as of 18/07/16
 Disclaimer: Before taking any action based on data shown on this map, it should first be verified with the relevant council.
 Date: 12/06/2019

Tasmanian Planning Scheme - North Midlands C12.0 Flood-Prone Hazard Areas Code

5400000 5402000 5404000 5406000 5408000

518000 520000 522000 524000 526000 528000 530000 532000 534000



5400000 5402000 5404000 5406000 5408000

Legend

-  LGA Boundary
-  Flood-prone areas
-  Land Titles

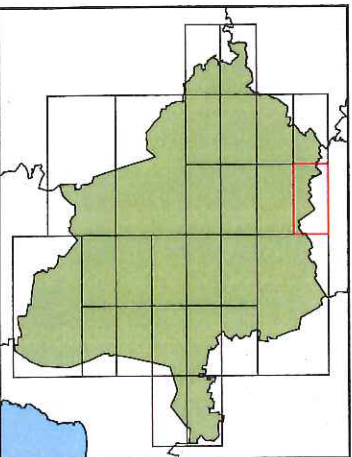


Map 2 of 26

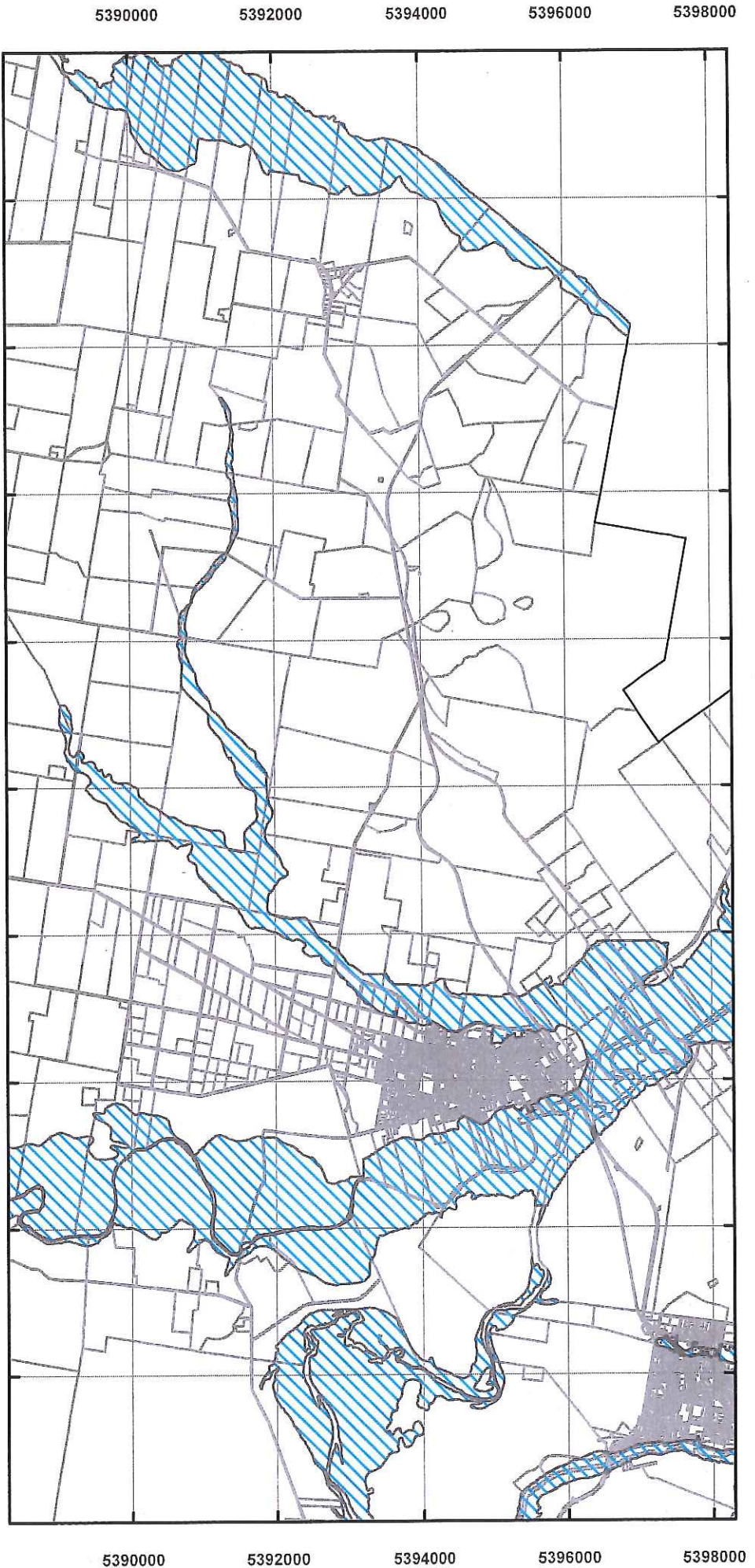


Coordinate System: GDA 94 MGA Zone 55
 Base data from the LST, State of Tasmania
 Land Title data current as of 18/07/16
 Disclaimer: Before taking any action based on data shown on this map, it should first be verified with the relevant council.




Date: 12/06/2019



Tasmanian Planning Scheme - North Midlands C12.0 Flood-Prone Hazard Areas Code



Legend

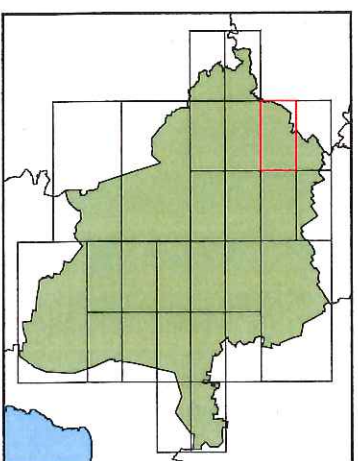
-  LG A Boundary
-  Flood-prone areas
-  Land Titles



Map 3 of 26



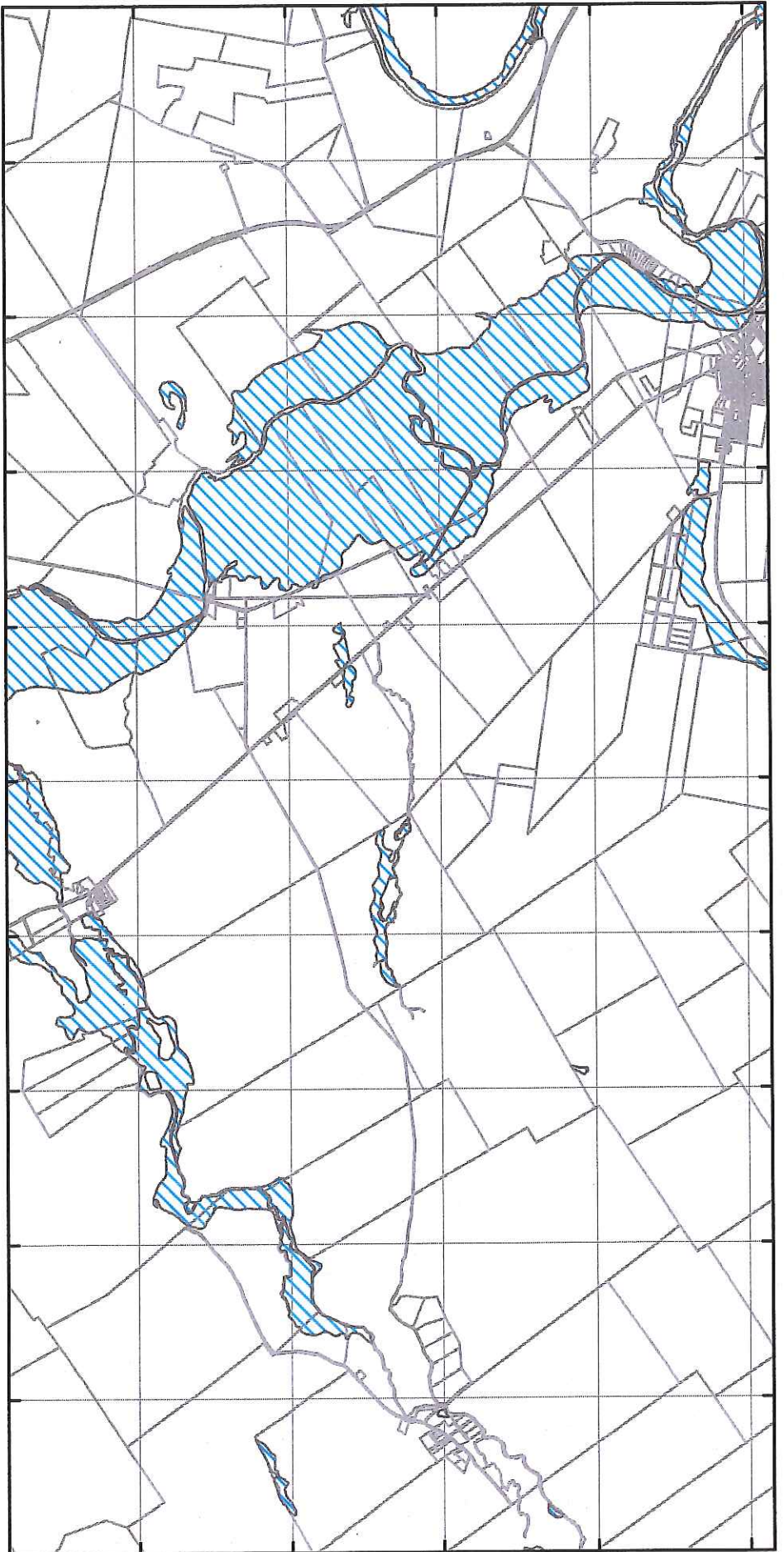
Coordinate System: GDA 94 MGA Zone 55
 Base data from the LST, State of Tasmania
 Land Title data current as of 18/07/16
 Disclaimer: Before taking any action based on data shown on this map, it should first be verified with the relevant council.
 Date: 12/06/2019



Tasmanian Planning Scheme - North Midlands C12.0 Flood-Prone Hazard Areas Code

5390000 5392000 5394000 5396000 5398000

518000 520000 522000 524000 526000 528000 530000 532000 534000



5390000 5392000 5394000 5396000 5398000

Legend

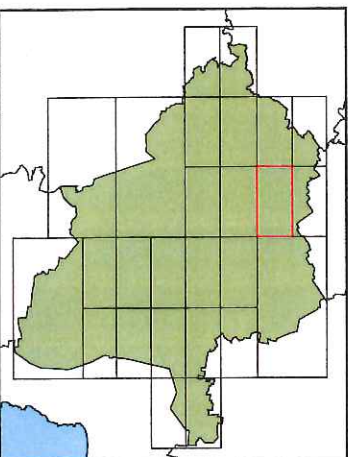
-  LGA Boundary
-  Flood-prone areas
-  Land Titles



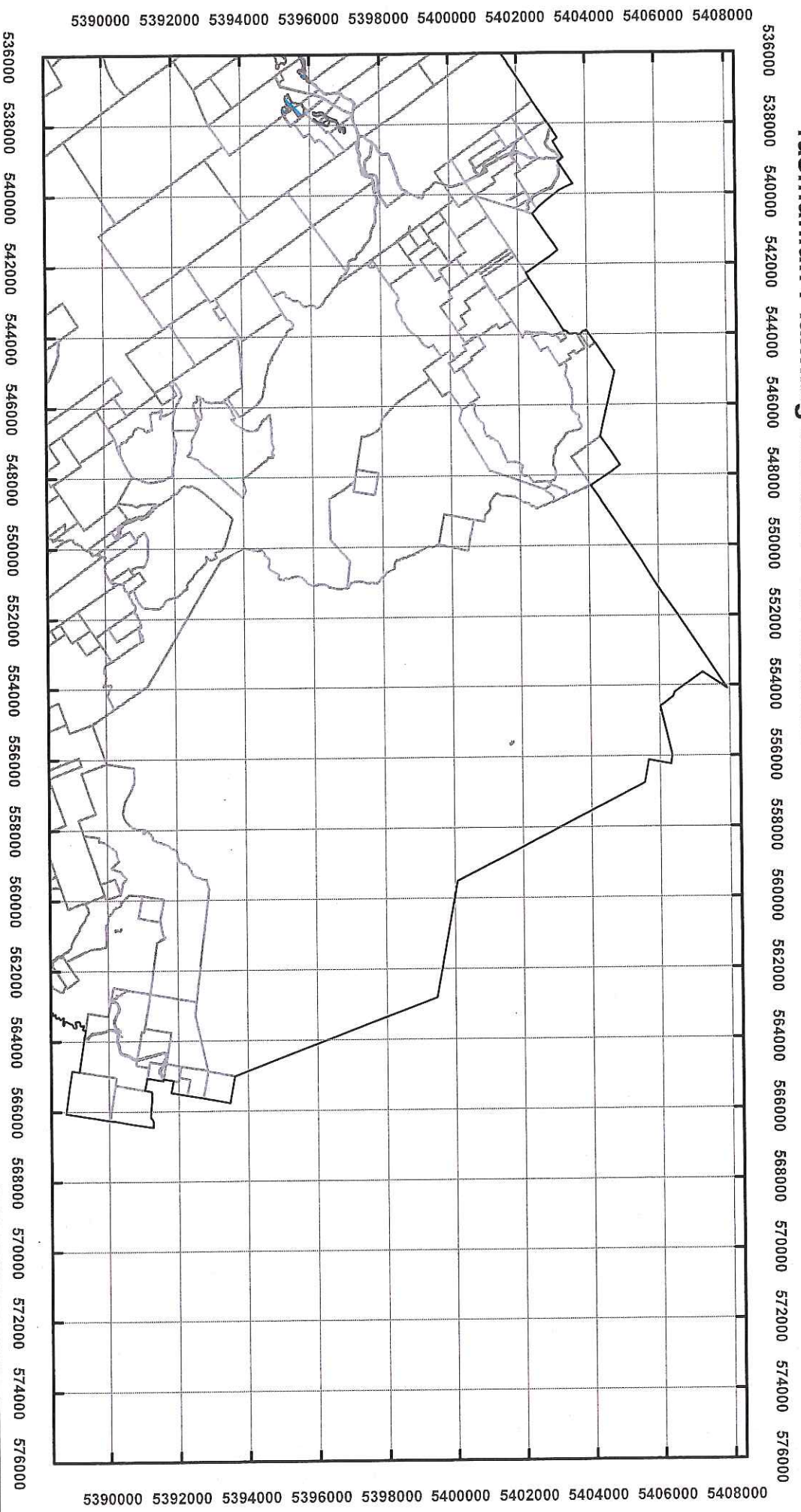
Map 4 of 26






Coordinate System: GDA 94 MGA Zone 55
 Base data from theLIST, State of Tasmania
 Land Title data current as of 18/07/16
 Disclaimer: Before taking any action based on data shown on this map, it should first be verified with the relevant council.
 Date: 12/06/2019



Tasmanian Planning Scheme - North Midlands C12.0 Flood-Prone Hazard Areas Code



Legend

-  LGA Boundary
-  Flood-prone areas
-  Land Titles

Map 5 of 26

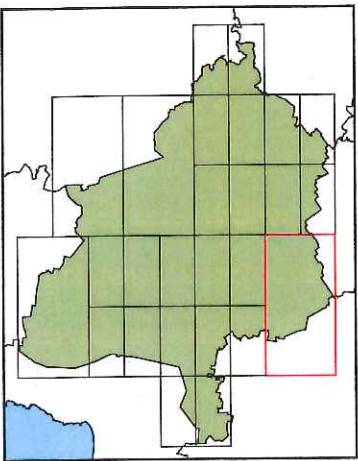


0 2,500 5,000 10,000 M



Coordinate System: GDA 94 MGA Zone 55
 Base data from the LST, State of Tasmania
 Land Title data current as of 18/07/16
 Disclaimer: Before taking any action based on data shown on this map, it should first be verified with the relevant council.

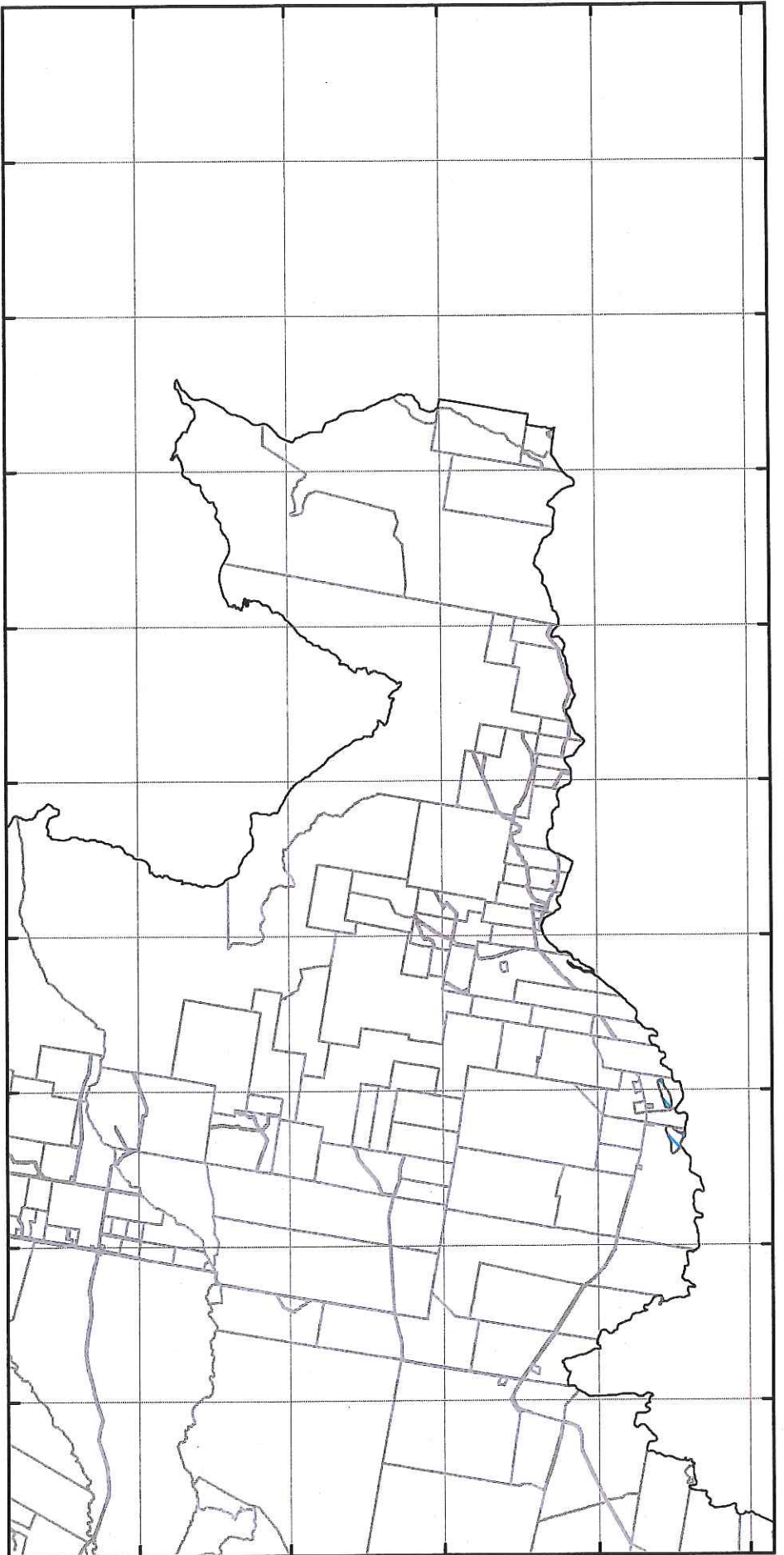
Date: 12/06/2019



Tasmanian Planning Scheme - North Midlands C12.0 Flood-Prone Hazard Areas Code

5380000 5382000 5384000 5386000 5388000

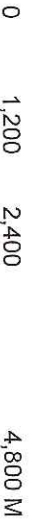
478000 480000 482000 484000 486000 488000 490000 492000 494000



5380000 5382000 5384000 5386000 5388000

Legend

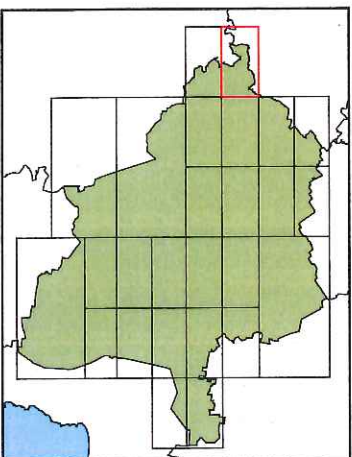
-  LGA Boundary
-  Flood-prone areas
-  Land Titles



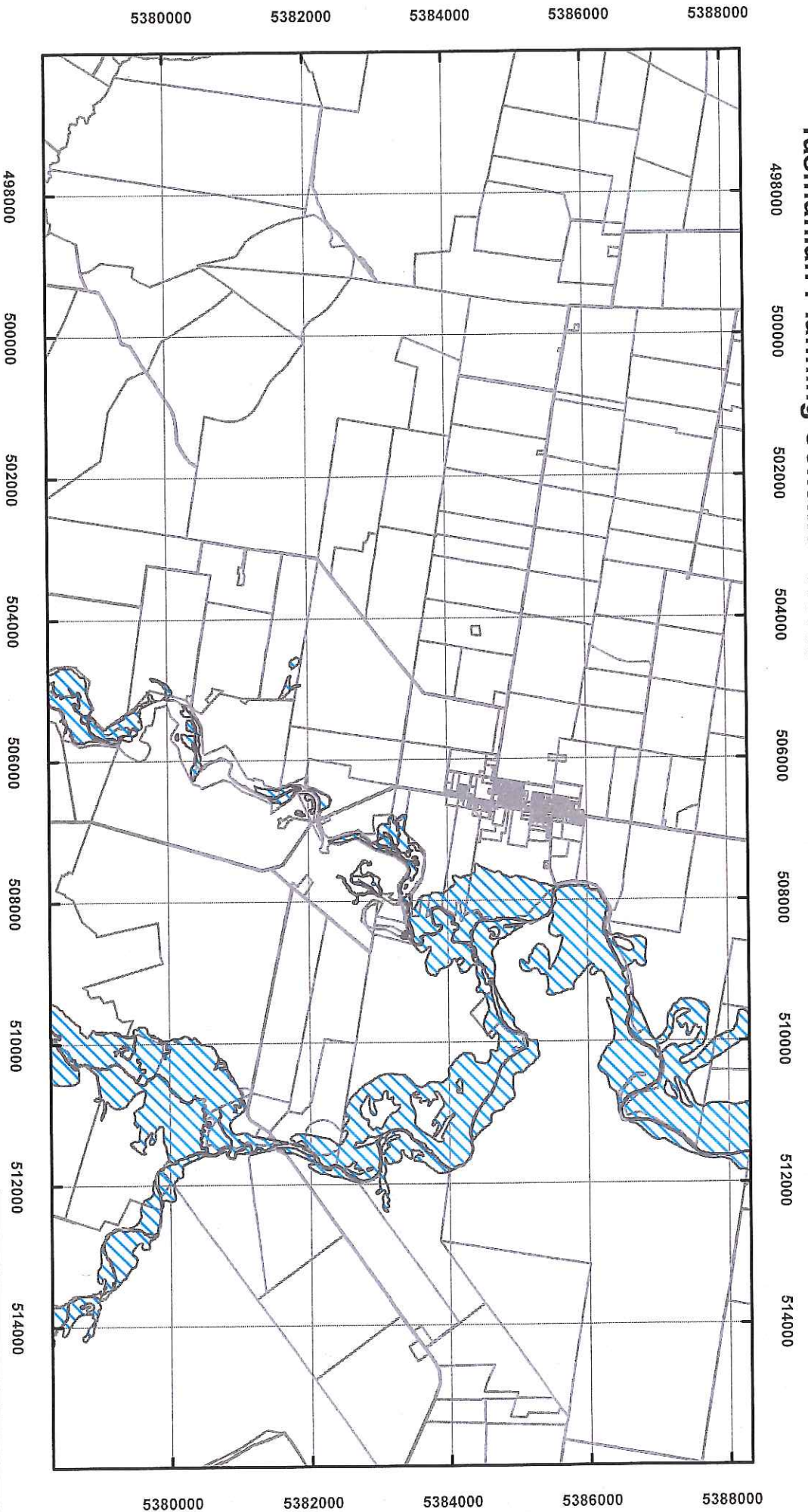
Map 6 of 26



Coordinate System: GDA 94 MGA Zone 55
 Base data from theLIST, State of Tasmania
 Land Title data current as of 18/07/16
 Disclaimer: Before taking any action based on data shown on this map, it should first be verified with the relevant council.
 Date: 12/06/2019



Tasmanian Planning Scheme - North Midlands C12.0 Flood-Prone Hazard Areas Code



Legend

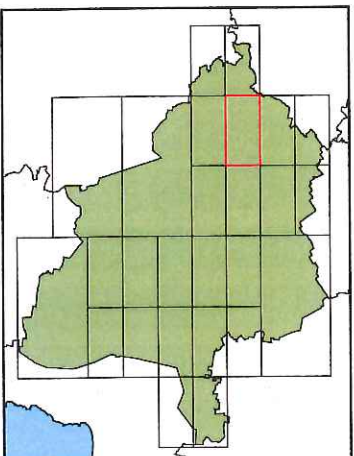
-  LGA Boundary
-  Flood-prone areas
-  Land Titles



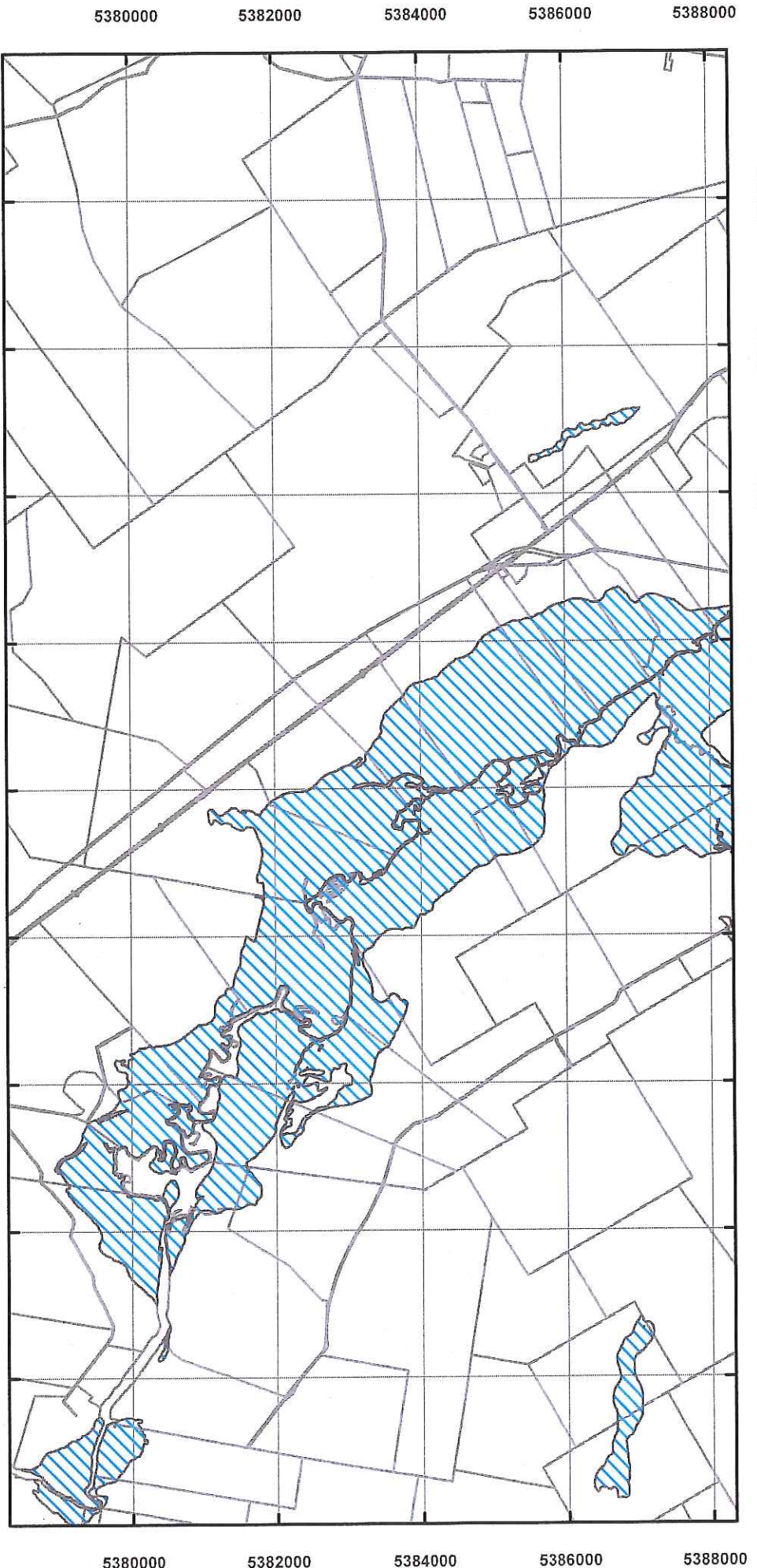
Map 7 of 26



Coordinate System: GDA 94 MGA Zone 55
 Base data from theLST, State of Tasmania
 Land Title data current as of 18/07/16
 Disclaimer: Before taking any action based on data shown on this map, it should first be verified with the relevant council.
 Date: 12/06/2019



Tasmanian Planning Scheme - North Midlands C12.0 Flood-Prone Hazard Areas Code



Legend

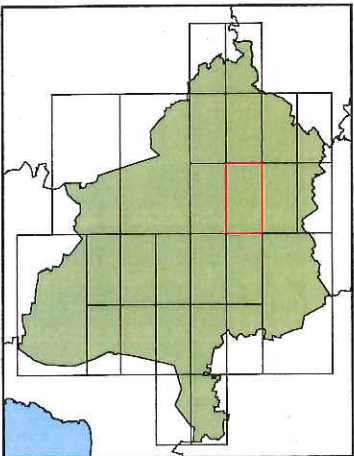
-  LGA Boundary
-  Flood-prone areas
-  Land Titles



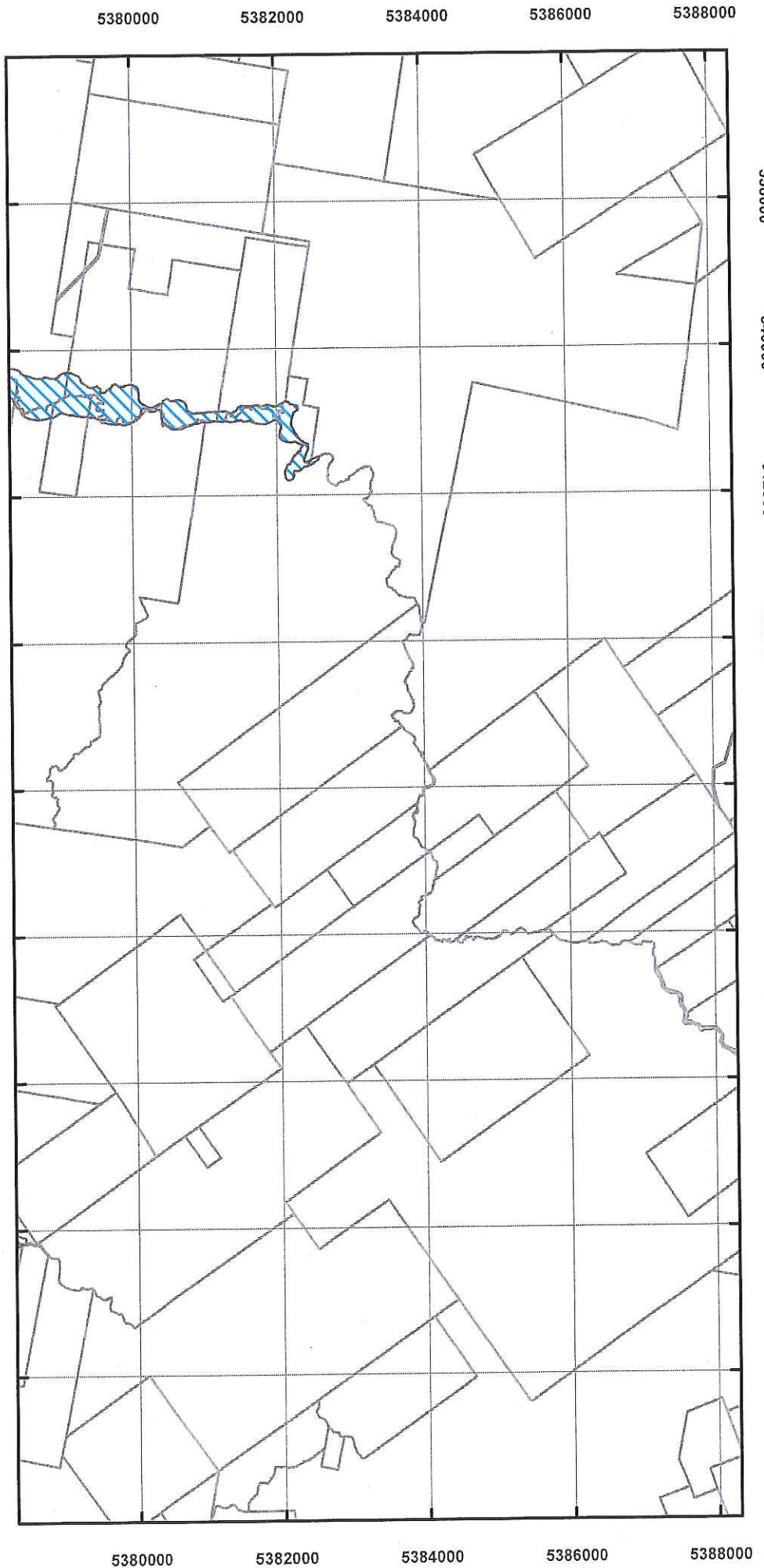
Map 8 of 26






Coordinate System: GDA 94 MGA Zone 55
 Base data from theLIST, State of Tasmania
 Land Title data current as of 18/07/16
 Disclaimer: Before taking any action based on data shown on this map, it should first be verified with the relevant council.
 Date: 12/06/2019



Tasmanian Planning Scheme - North Midlands C12.0 Flood-Prone Hazard Areas Code



Legend

-  LGA Boundary
-  Flood-prone areas
-  Land Titles

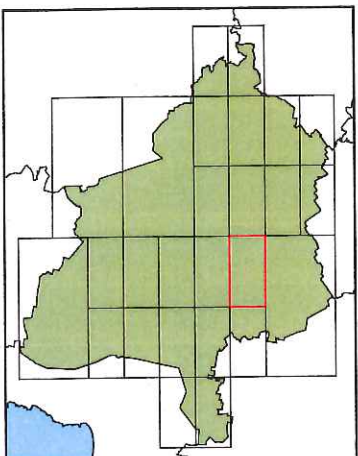


Map 9 of 26

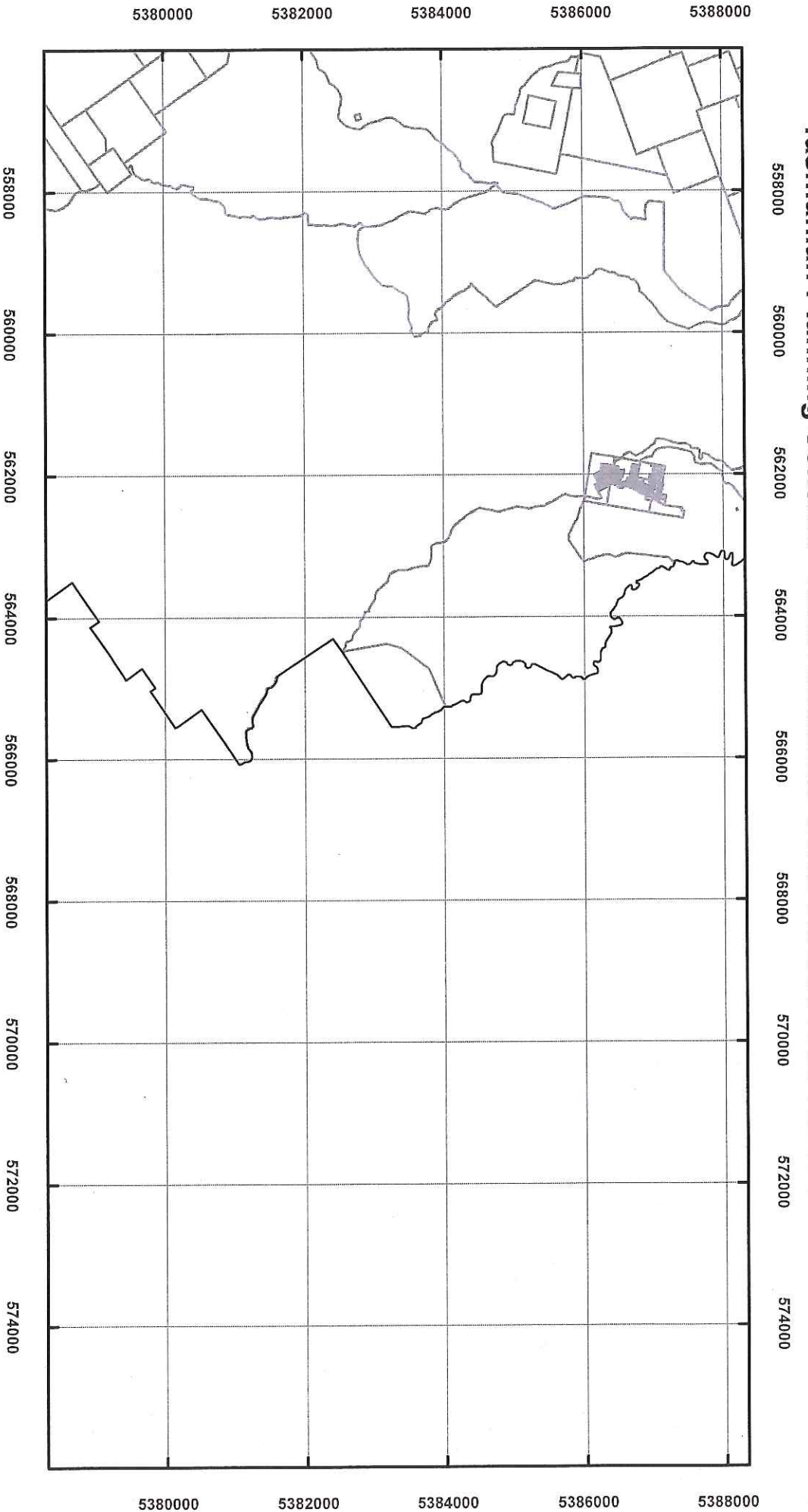


Coordinate System: GDA 94 MGA Zone 55
 Base data from the LST, State of Tasmania
 Land Title data current as of 18/07/16
 Disclaimer: Before taking any action based on data shown on this map, it should first be verified with the relevant council.

Date: 12/06/2019



Tasmanian Planning Scheme - North Midlands C12.0 Flood-Prone Hazard Areas Code



Legend

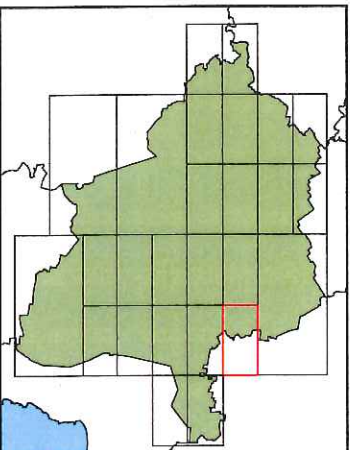
-  LGA Boundary
-  Flood-prone areas
-  Land Titles



Map 10 of 26



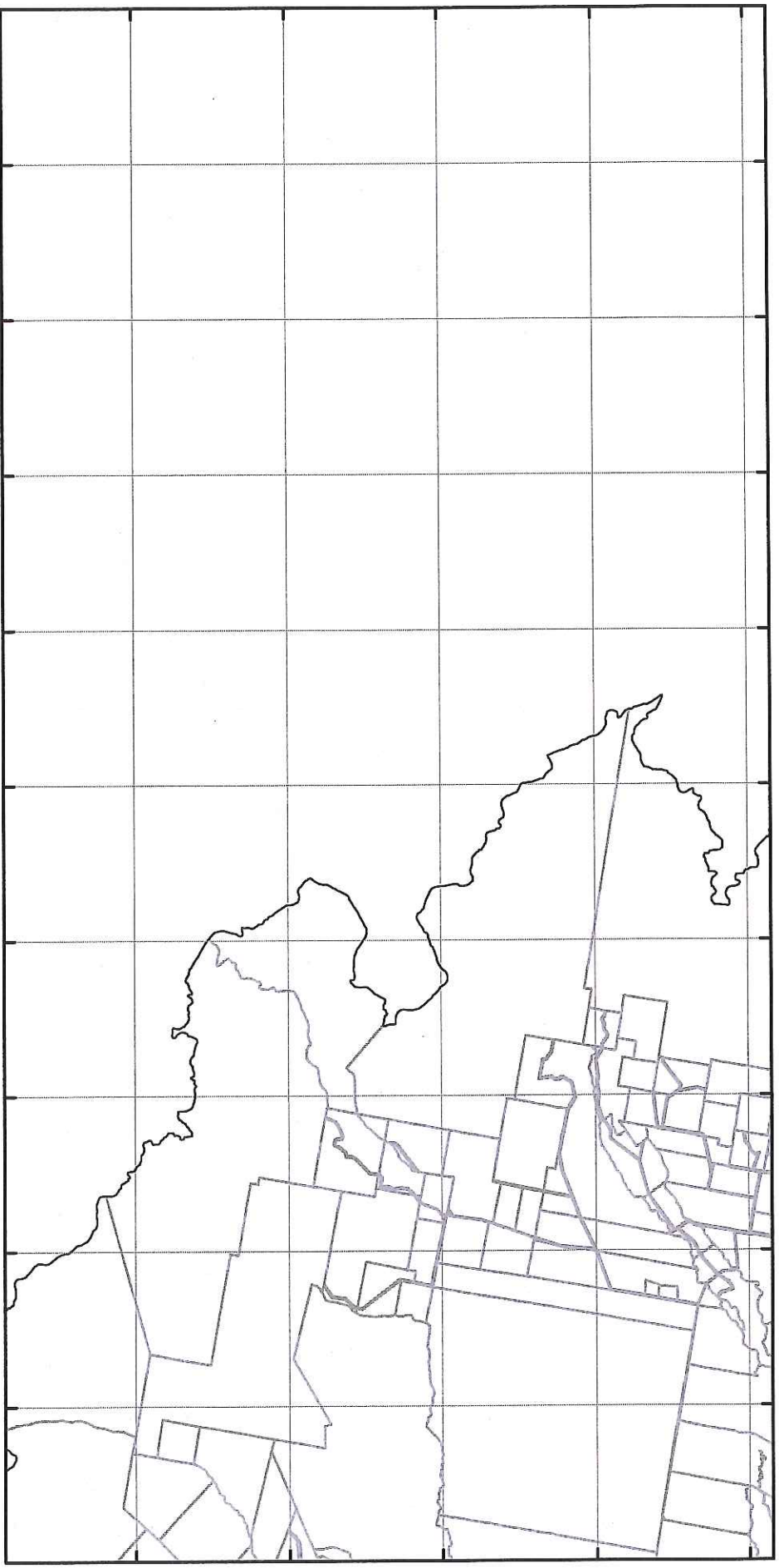
Coordinate System: GDA 94 MGA Zone 55
 Base data from the LIST, State of Tasmania
 Land Title data current as of 18/07/16
 Disclaimer: Before taking any action based on data shown on this map, it should first be verified with the relevant council.
 Date: 12/06/2019



Tasmanian Planning Scheme - North Midlands C12.0 Flood-Prone Hazard Areas Code




5370000 5372000 5374000 5376000 5378000

478000 480000 482000 484000 486000 488000 490000 492000 494000



5370000 5372000 5374000 5376000 5378000

Legend

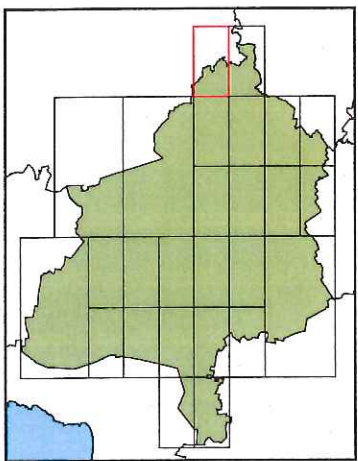
-  LGA Boundary
-  Flood-prone areas
-  Land Titles



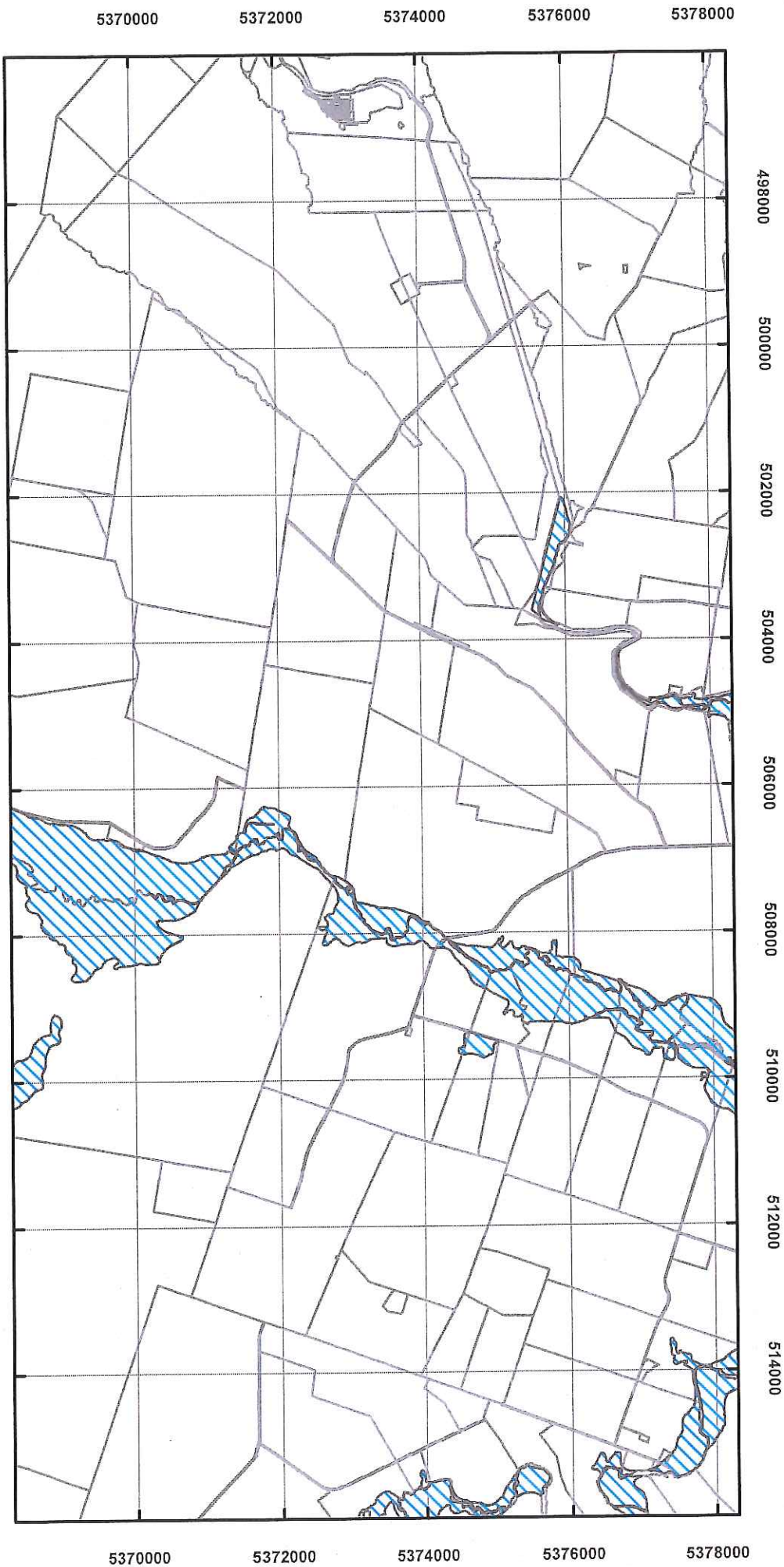
Map 11 of 26






Coordinate System: GDA 94 MGA Zone 55
 Base data from the LIST, State of Tasmania
 Land Title data current as of 18/07/16
 Disclaimer: Before taking any action based on data shown on this map, it should first be verified with the relevant council.
 Date: 12/06/2019



Tasmanian Planning Scheme - North Midlands C12.0 Flood-Prone Hazard Areas Code



Legend

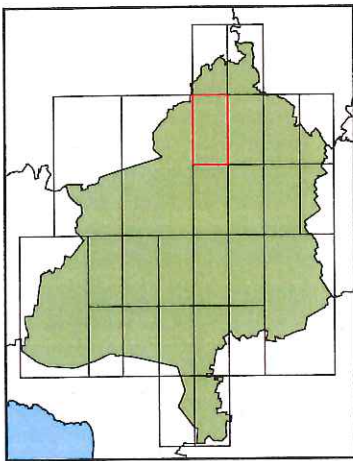
-  LGA Boundary
-  Flood-prone areas
-  Land Titles



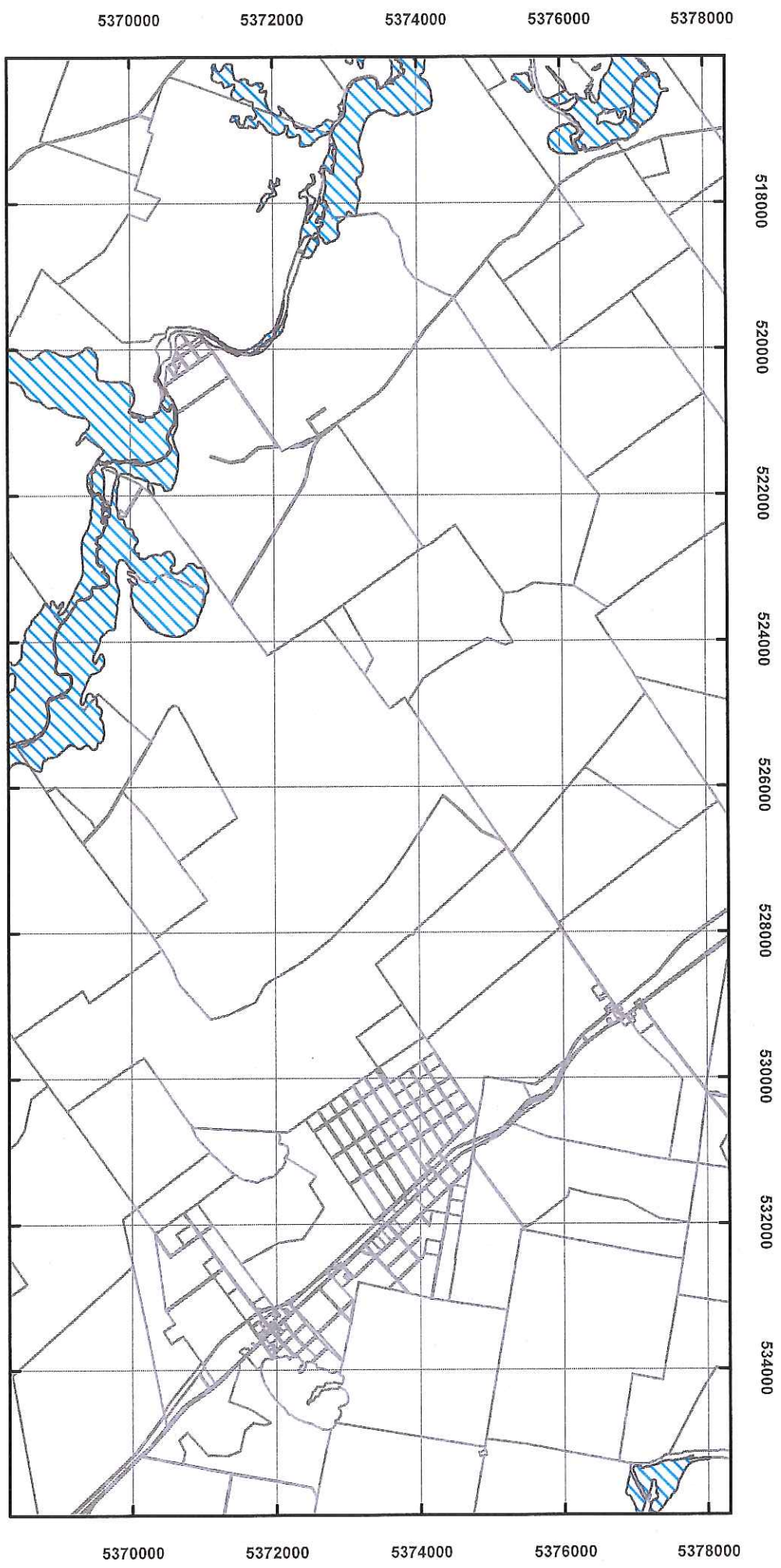
Map 12 of 26






Coordinate System: GDA 94 MGA Zone 55
 Base data from theLST, State of Tasmania
 Land Title data current as of 18/07/16
 Disclaimer: Before taking any action based on data shown on this map, it should first be verified with the relevant council.
 Date: 12/06/2019



Tasmanian Planning Scheme - North Midlands C12.0 Flood-Prone Hazard Areas Code



Legend

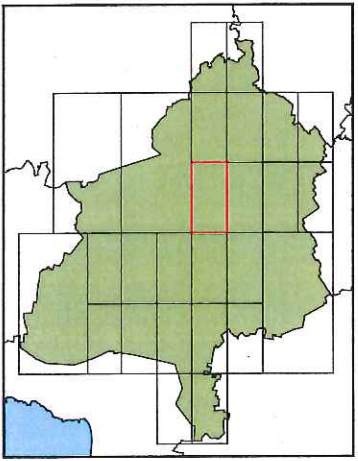
-  LGA Boundary
-  Flood-prone areas
-  Land Titles



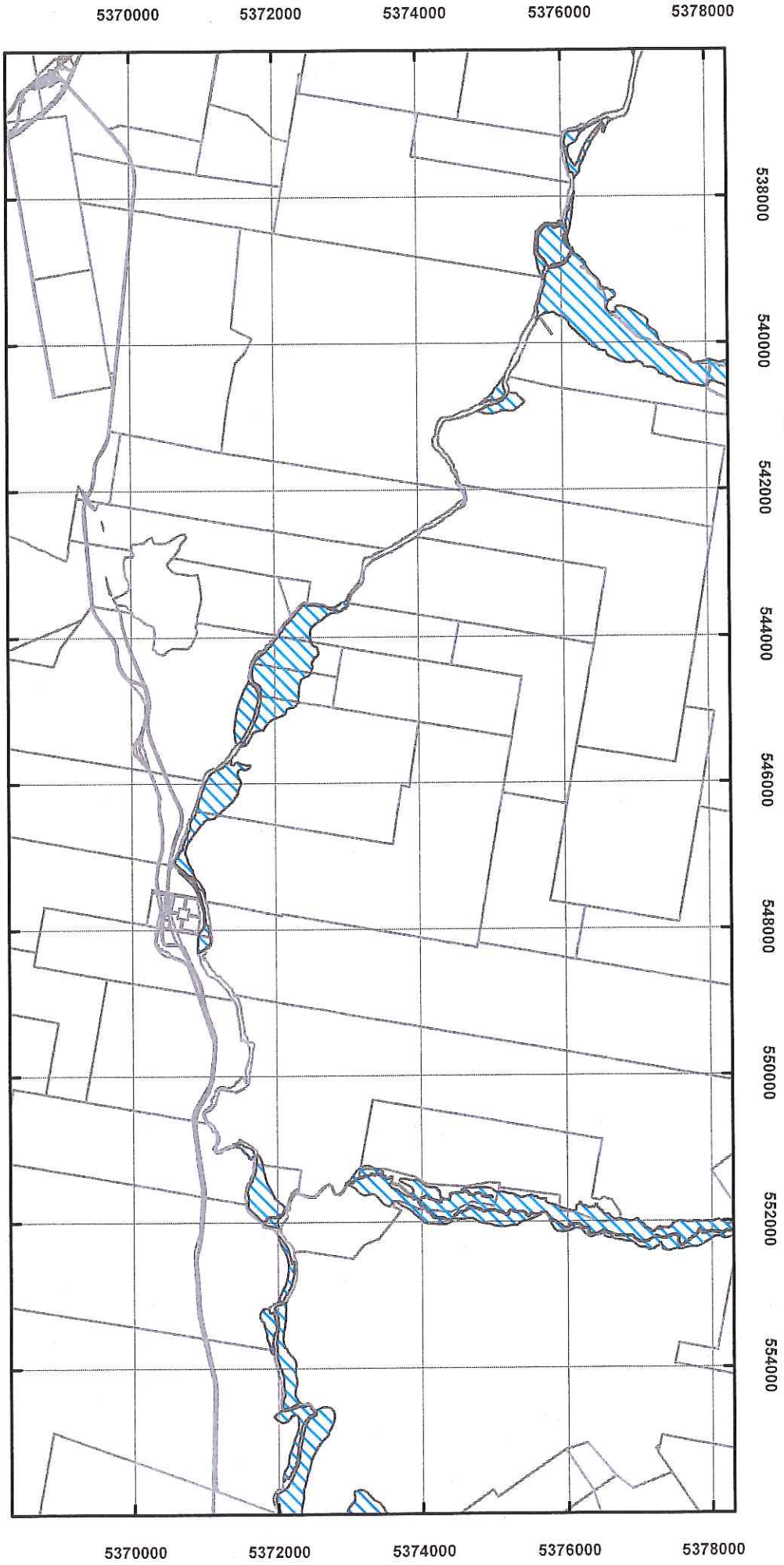
Map 13 of 26



Coordinate System: GDA 94 MGA Zone 55
 Base data from theLIST, State of Tasmania
 Land Title data current as of 18/07/16
 Disclaimer: Before taking any action based on data shown on this map, it should first be verified with the relevant council.
 Date: 12/06/2019



Tasmanian Planning Scheme - North Midlands C12.0 Flood-Prone Hazard Areas Code



Legend

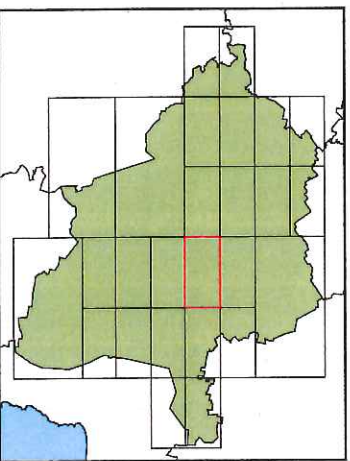
-  LGA Boundary
-  Flood-prone areas
-  Land Titles



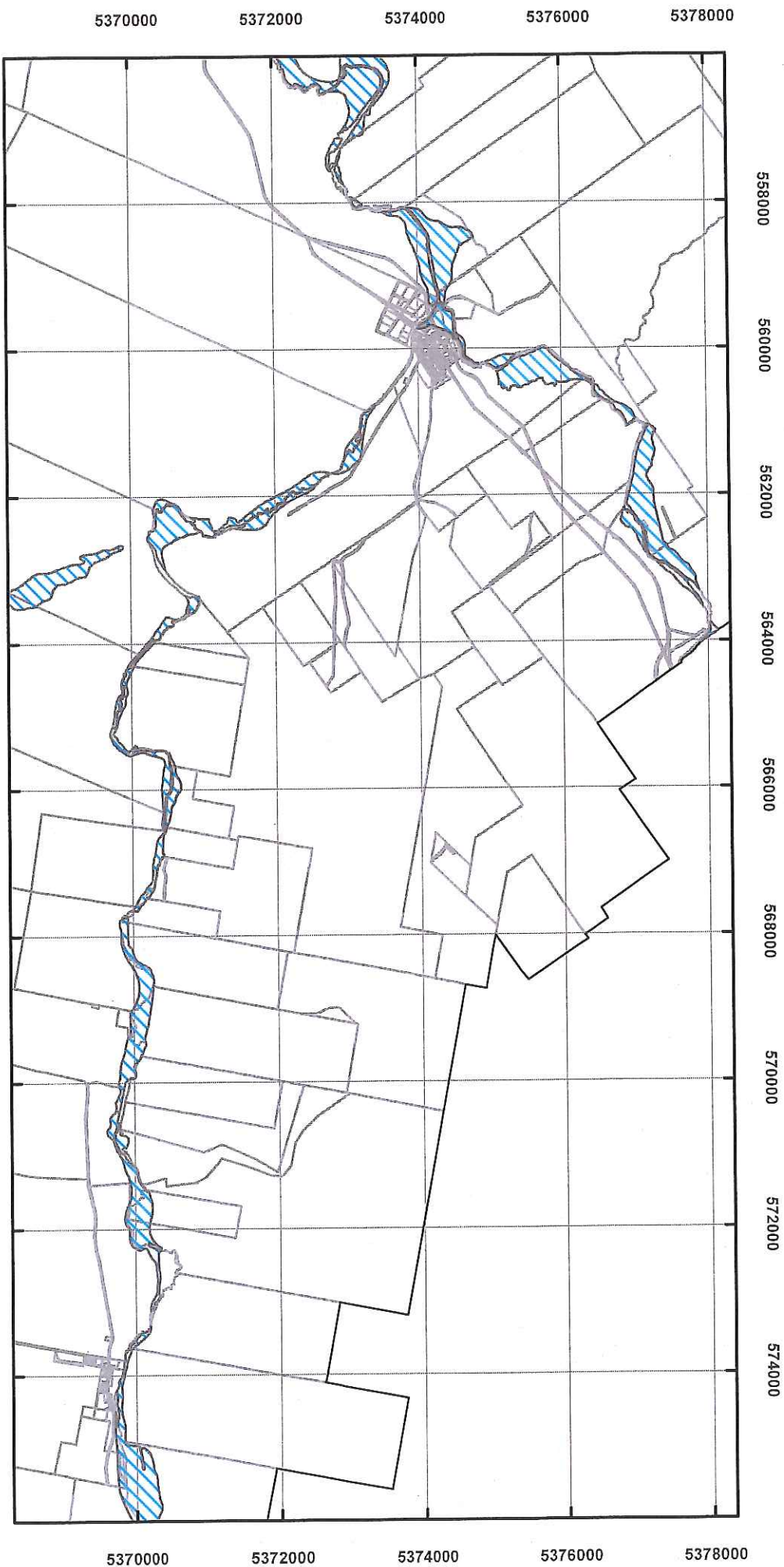
Map 14 of 26






Coordinate System: GDA 94 MGA Zone 55
 Base data from the LIST, State of Tasmania
 Land Title data current as of 18/07/16
 Disclaimer: Before taking any action based on data shown on this map, it should first be verified with the relevant council.
 Date: 12/06/2019



Tasmanian Planning Scheme - North Midlands C12.0 Flood-Prone Hazard Areas Code



Legend

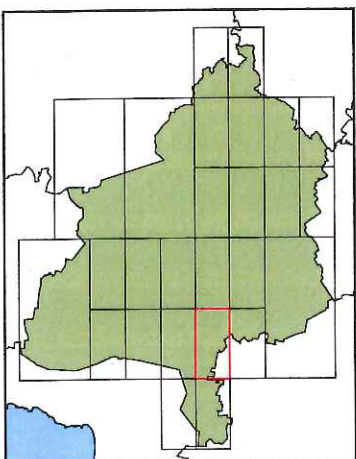
-  LGA Boundary
-  Flood-prone areas
-  Land Titles



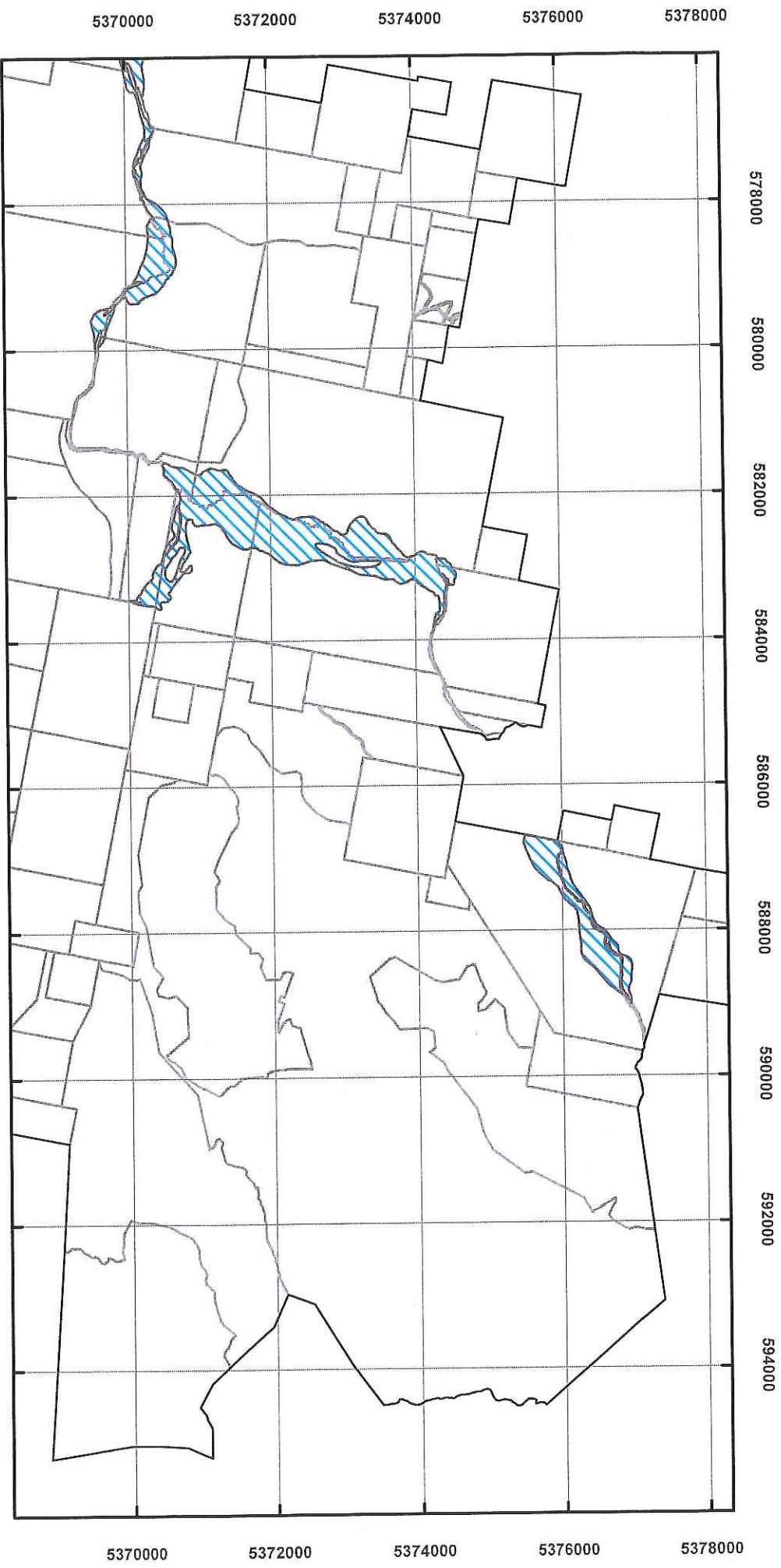
Map 15 of 26





Coordinate System: GDA 94 MGA Zone 55
 Base data from theLIST, State of Tasmania
 Land Title data current as of 18/07/16
 Disclaimer: Before taking any action based on data shown on this map, it should first be verified with the relevant council.
 Date: 12/06/2019



Tasmanian Planning Scheme - North Midlands C12.0 Flood-Prone Hazard Areas Code



Legend

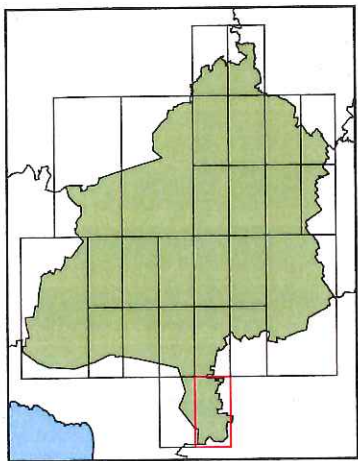
-  LGA Boundary
-  Flood-prone areas
-  Land Titles



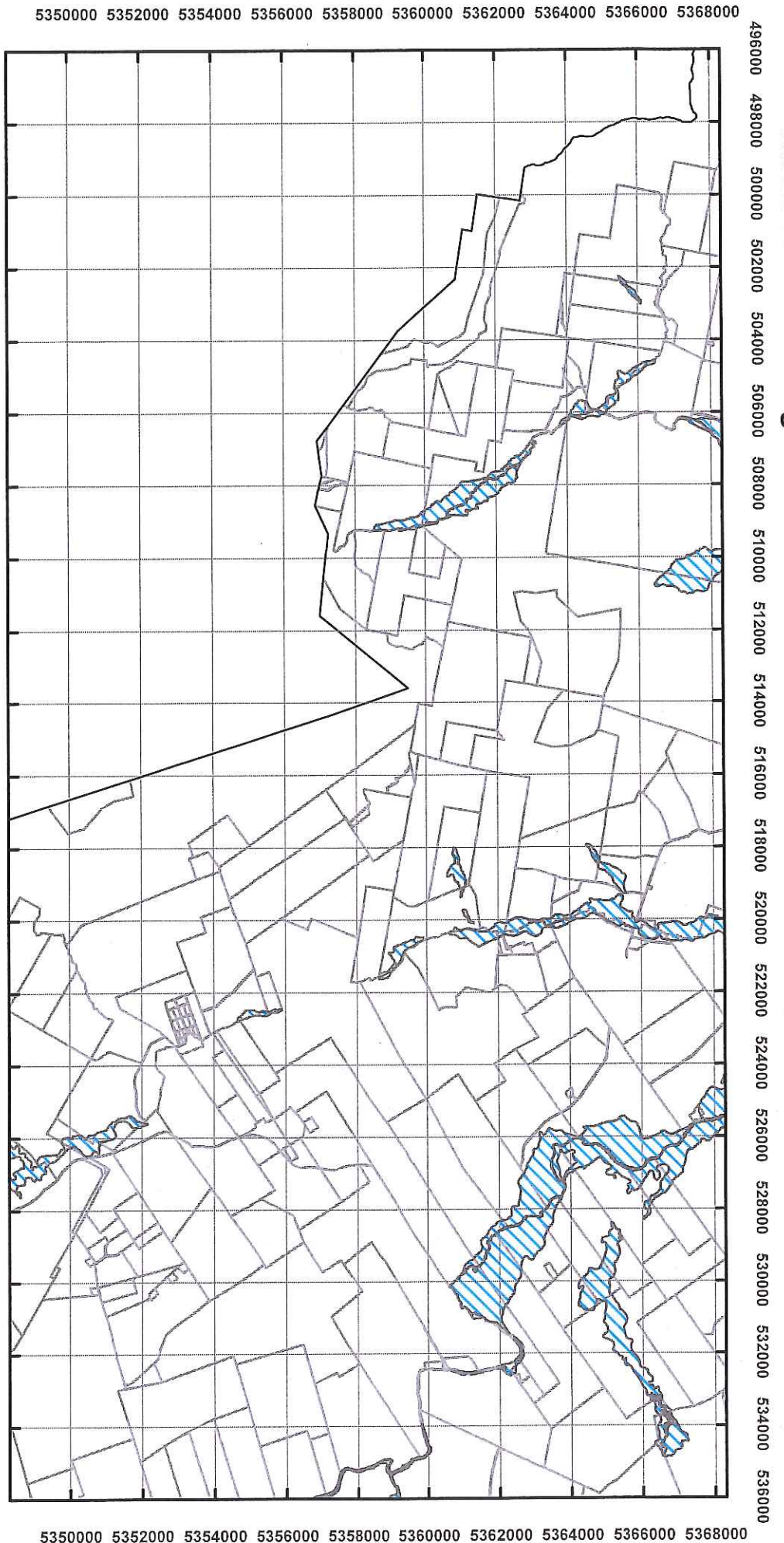
Map 16 of 26






Coordinate System: GDA 94 MGA Zone 55
 Base data from theLIST, State of Tasmania
 Land Title data current as of 18/07/16
 Disclaimer: Before taking any action based on data shown on this map, it should first be verified with the relevant council.
 Date: 12/06/2019



Tasmanian Planning Scheme - North Midlands C12.0 Flood-Prone Hazard Areas Code



Legend

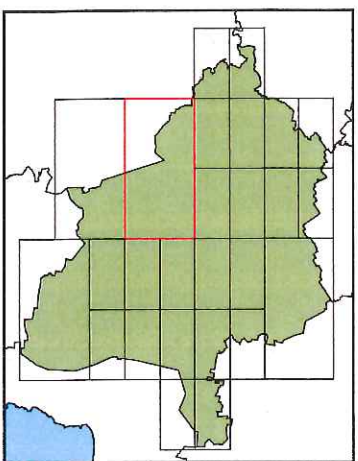
-  LGA Boundary
-  Flood-prone areas
-  Land Titles



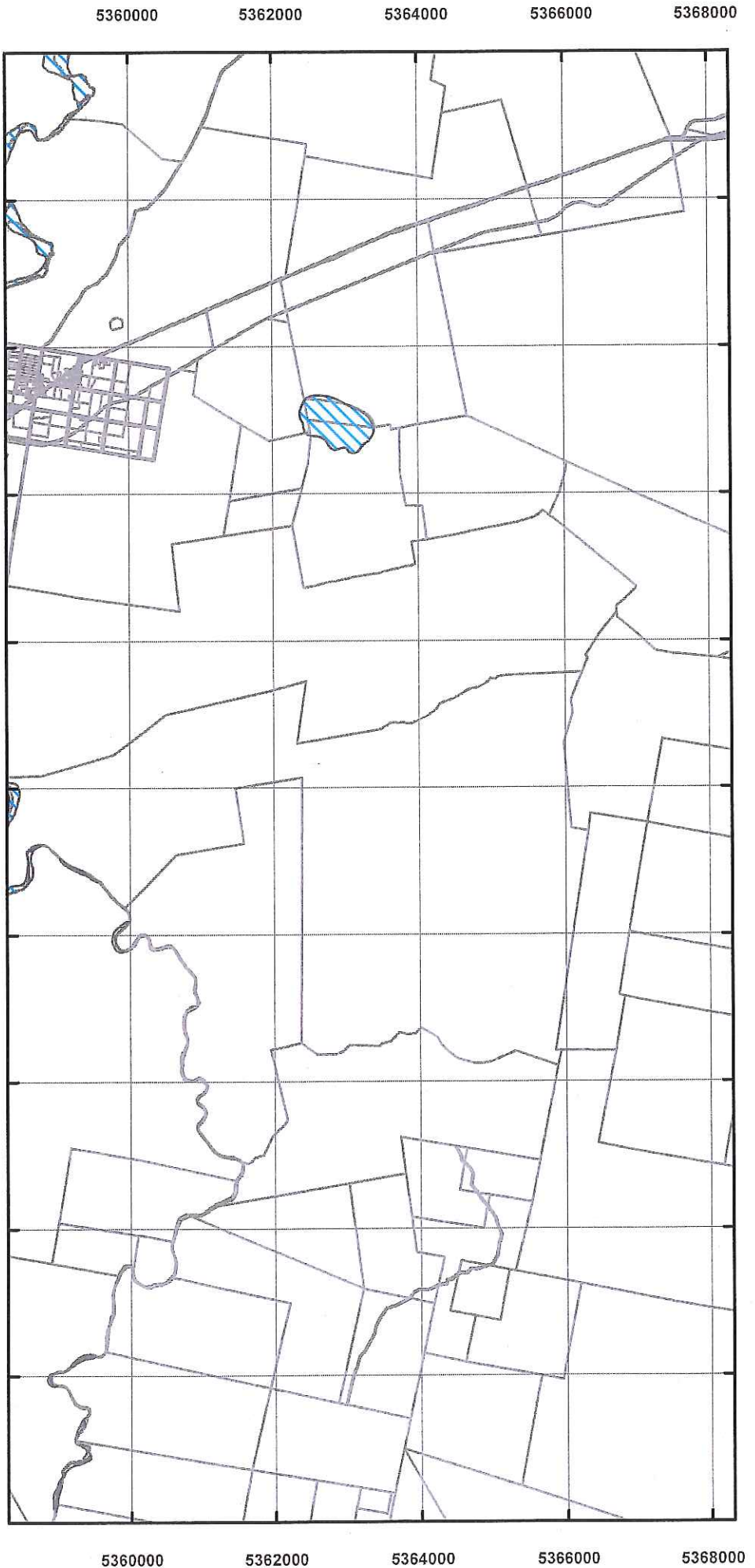
Map 17 of 26



Coordinate System: GDA 94 MGA Zone 55
 Base data from the LST, State of Tasmania
 Land Title data current as of 18/07/16
 Disclaimer: Before taking any action based on data shown on this map, it should first be verified with the relevant council.
 Date: 12/06/2019



Tasmanian Planning Scheme - North Midlands C12.0 Flood-Prone Hazard Areas Code



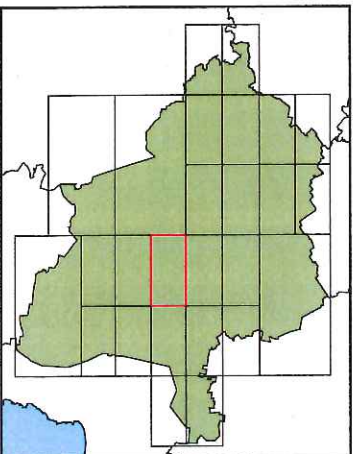
Legend

-  LGA Boundary
-  Flood-prone areas
-  Land Titles

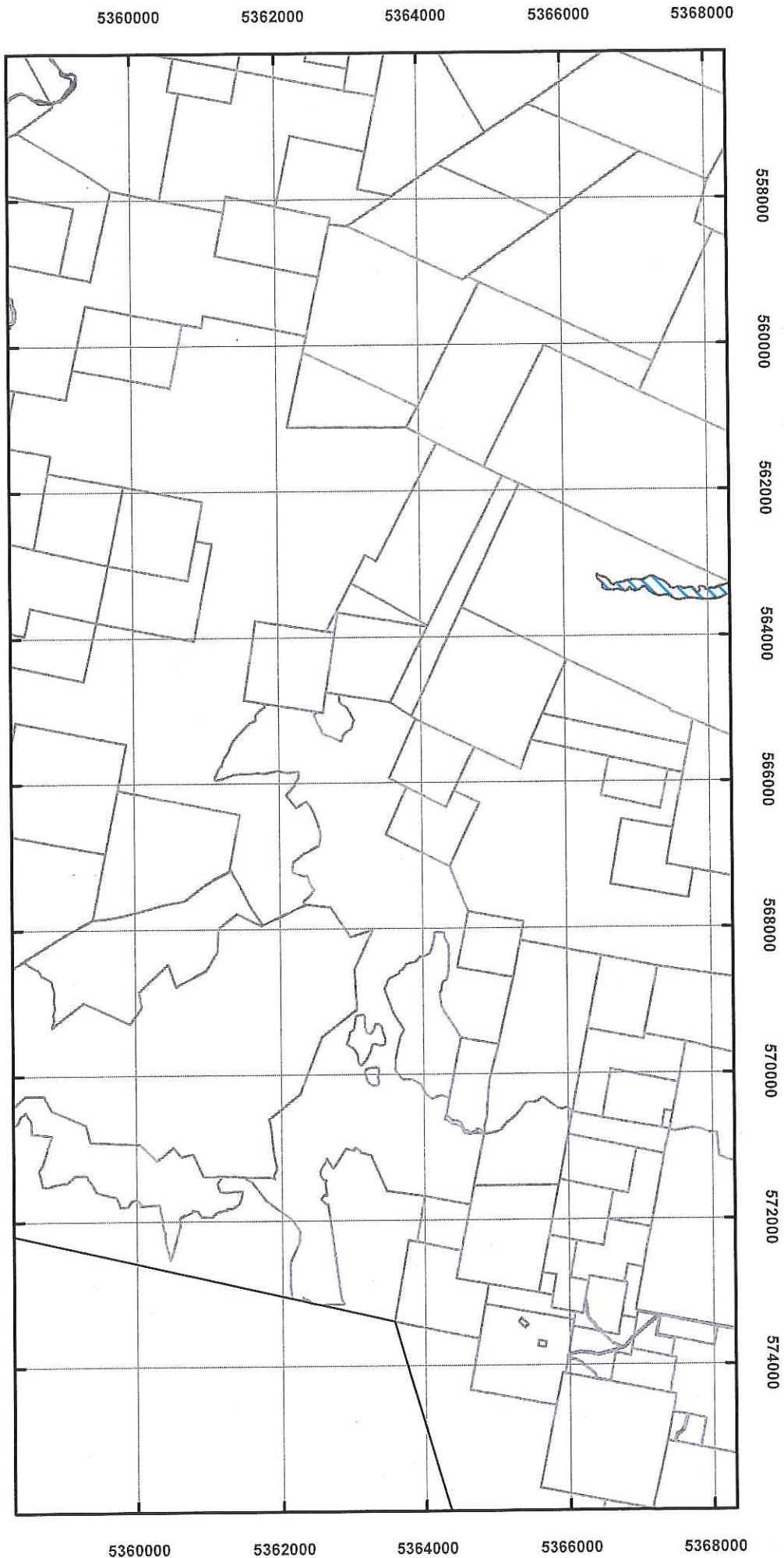
Map 18 of 26






Coordinate System: GDA 94 MGA Zone 55
 Base data from theLIST, State of Tasmania
 Land Title data current as of 18/07/16
 Disclaimer: Before taking any action based on data shown on this map, it should first be verified with the relevant council.
 Date: 12/06/2019



Tasmanian Planning Scheme - North Midlands C12.0 Flood-Prone Hazard Areas Code

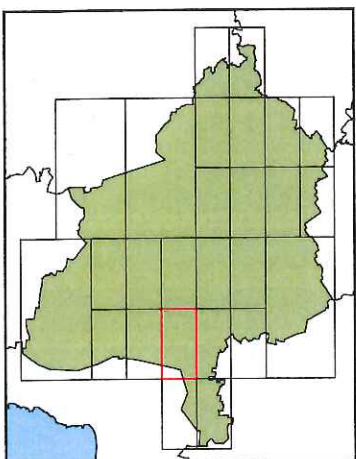


Legend

-  LGA Boundary
-  Flood-prone areas
-  Land Titles



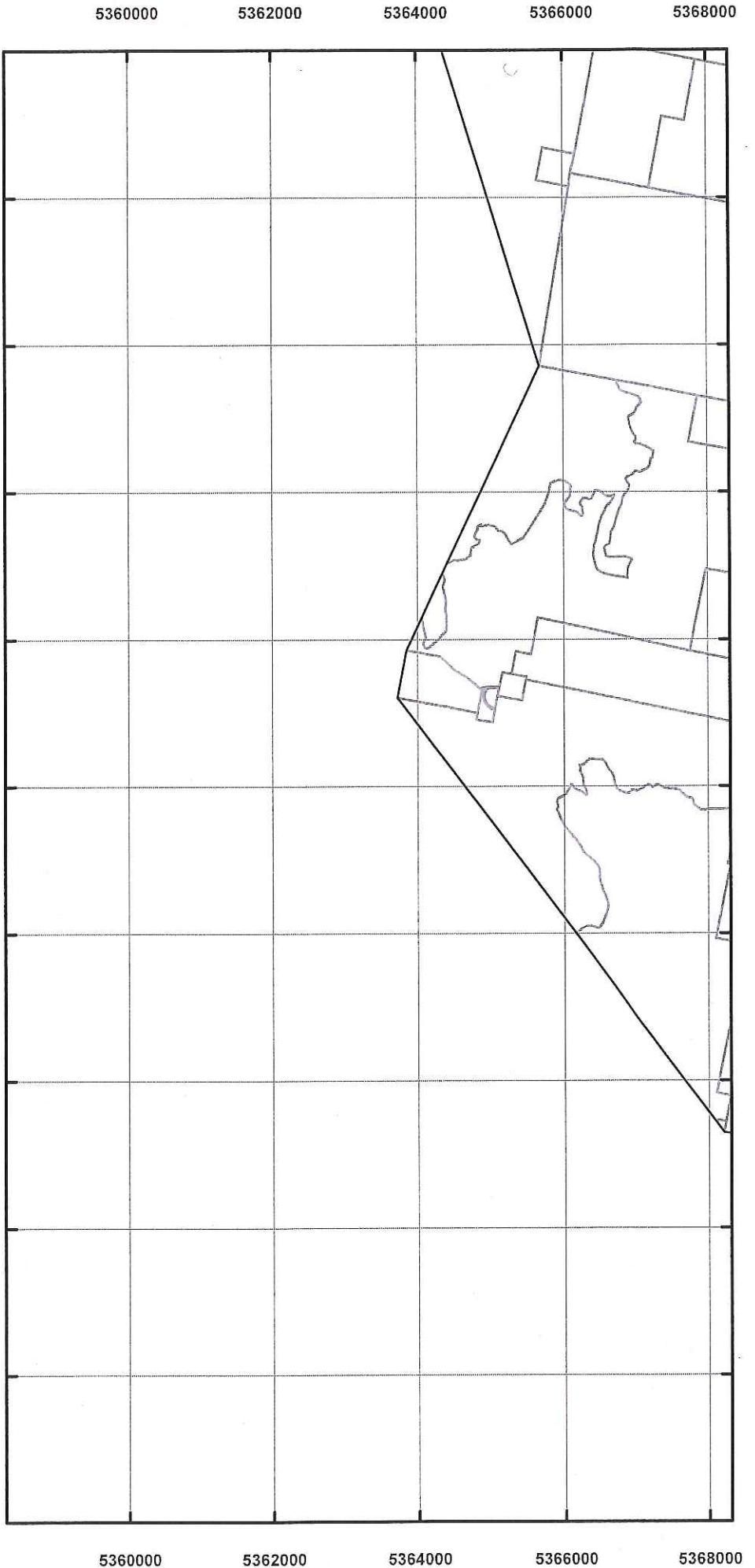
Map 19 of 26



Coordinate System: GDA 94 MGA Zone 55
 Base data from the LST, State of Tasmania
 Land Title data current as of 18/07/16
 Disclaimer: Before taking any action based on data shown on this map, it should first be verified with the relevant council.

Date: 12/06/2019

Tasmanian Planning Scheme - North Midlands C12.0 Flood-Prone Hazard Areas Code



Legend

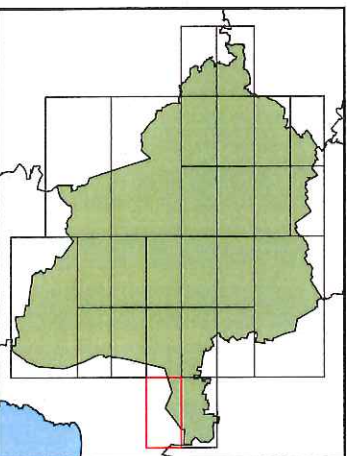
-  Flood-prone areas
-  LGA Boundary
-  Land Titles



Map 20 of 26






Coordinate System: GDA 94 MGA Zone 55
 Base data from theLIST, State of Tasmania
 Land Title data current as of 18/07/16
 Disclaimer: Before taking any action based on data shown on this map, it should first be verified with the relevant council.
 Date: 12/06/2019

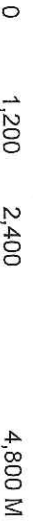


Tasmanian Planning Scheme - North Midlands C12.0 Flood-Prone Hazard Areas Code



Legend

-  LGA Boundary
-  Flood-prone areas
-  Land Titles



Map 21 of 26



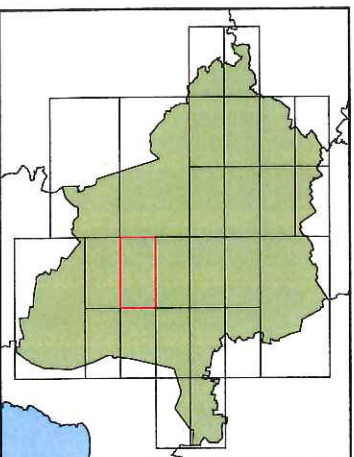
Coordinate System: GDA 94 MGA Zone 55

Base data from the LIST, State of Tasmania

Land Title data current as of 18/07/16

Disclaimer: Before taking any action based on data shown on this map, it should first be verified with the relevant council.

Date: 12/06/2019



Tasmanian Planning Scheme - North Midlands C12.0 Flood-Prone Hazard Areas Code



Legend

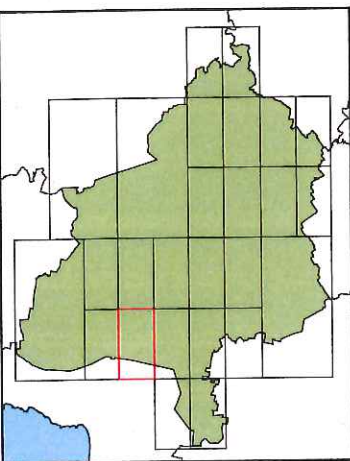
-  LGA Boundary
-  Flood-prone areas
-  Land Titles



Map 22 of 26



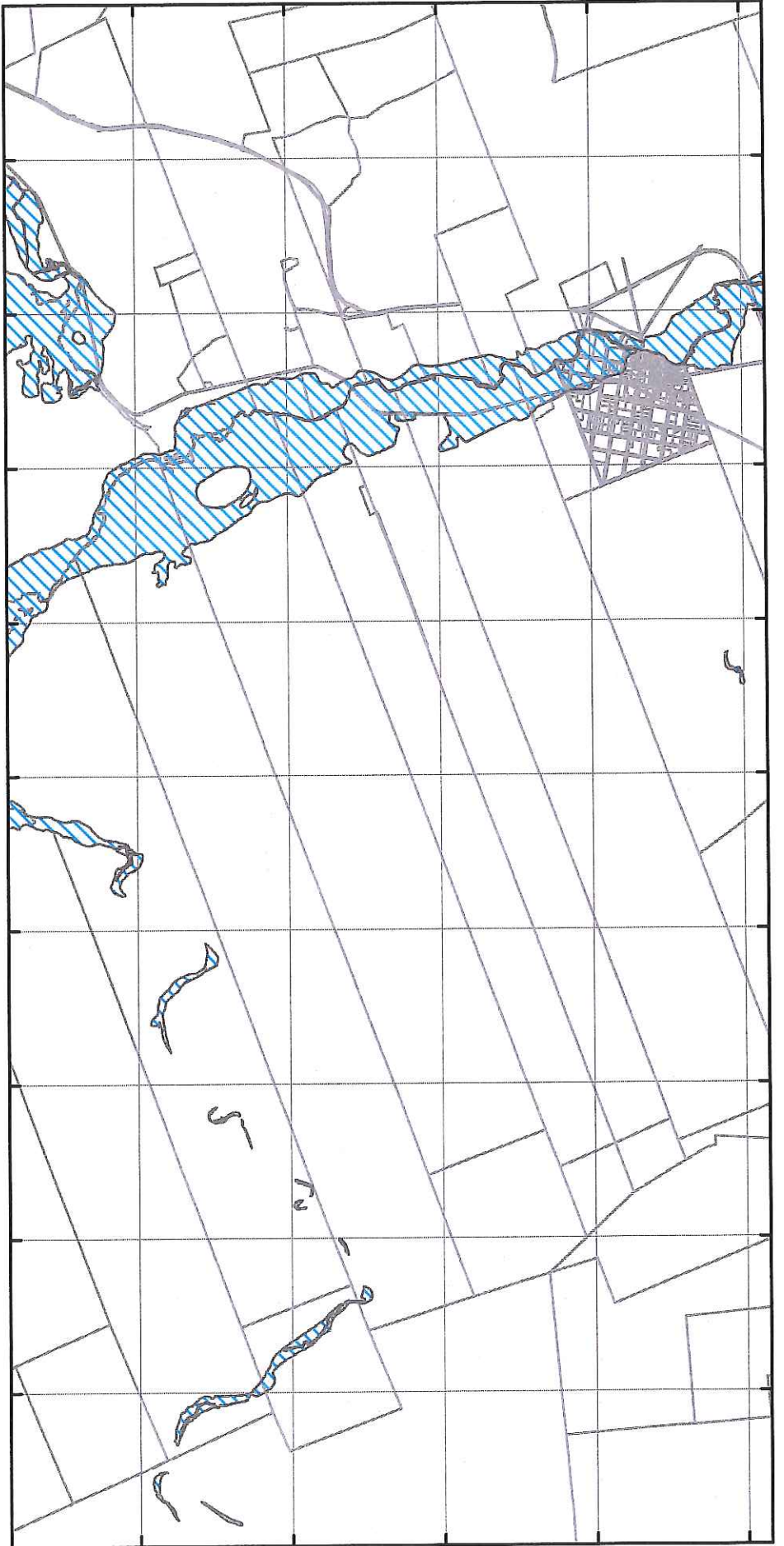
Coordinate System: GDA 94 MGA Zone 55
 Base data from theLIST, State of Tasmania
 Land Title data current as of 18/07/16
 Disclaimer: Before taking any action based on data shown on this map, it should first be verified with the relevant council.
 Date: 12/06/2019



Tasmanian Planning Scheme - North Midlands C12.0 Flood-Prone Hazard Areas Code




5340000 5342000 5344000 5346000 5348000

538000 540000 542000 544000 546000 548000 550000 552000 554000



5340000 5342000 5344000 5346000 5348000

Legend

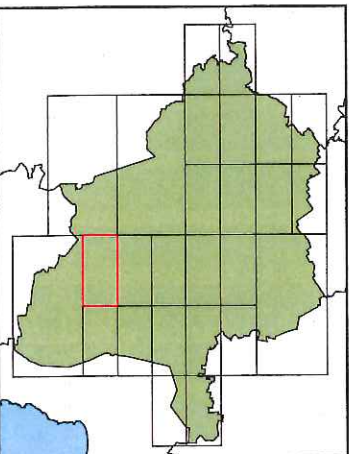
-  LGA Boundary
-  Flood-prone areas
-  Land Titles



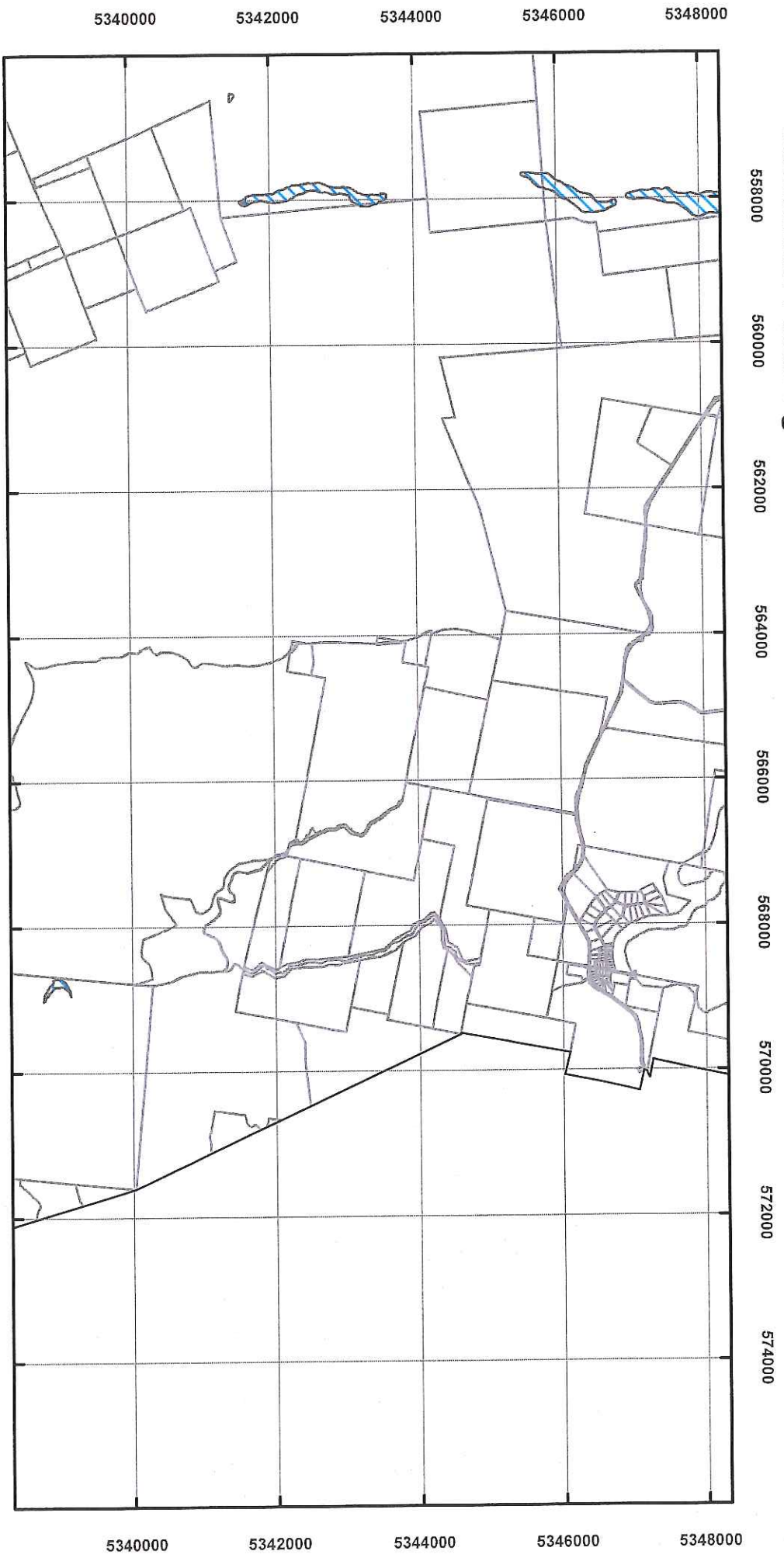
Map 23 of 26



Coordinate System: GDA 94 MGA Zone 55
 Base data from theLIST, State of Tasmania
 Land Title data current as of 18/07/16
 Disclaimer: Before taking any action based on data shown on this map, it should first be verified with the relevant council.
 Date: 12/06/2019



Tasmanian Planning Scheme - North Midlands C12.0 Flood-Prone Hazard Areas Code



Legend

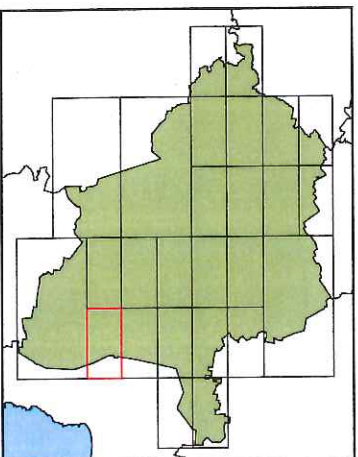
-  LGA Boundary
-  Flood-prone areas
-  Land Titles



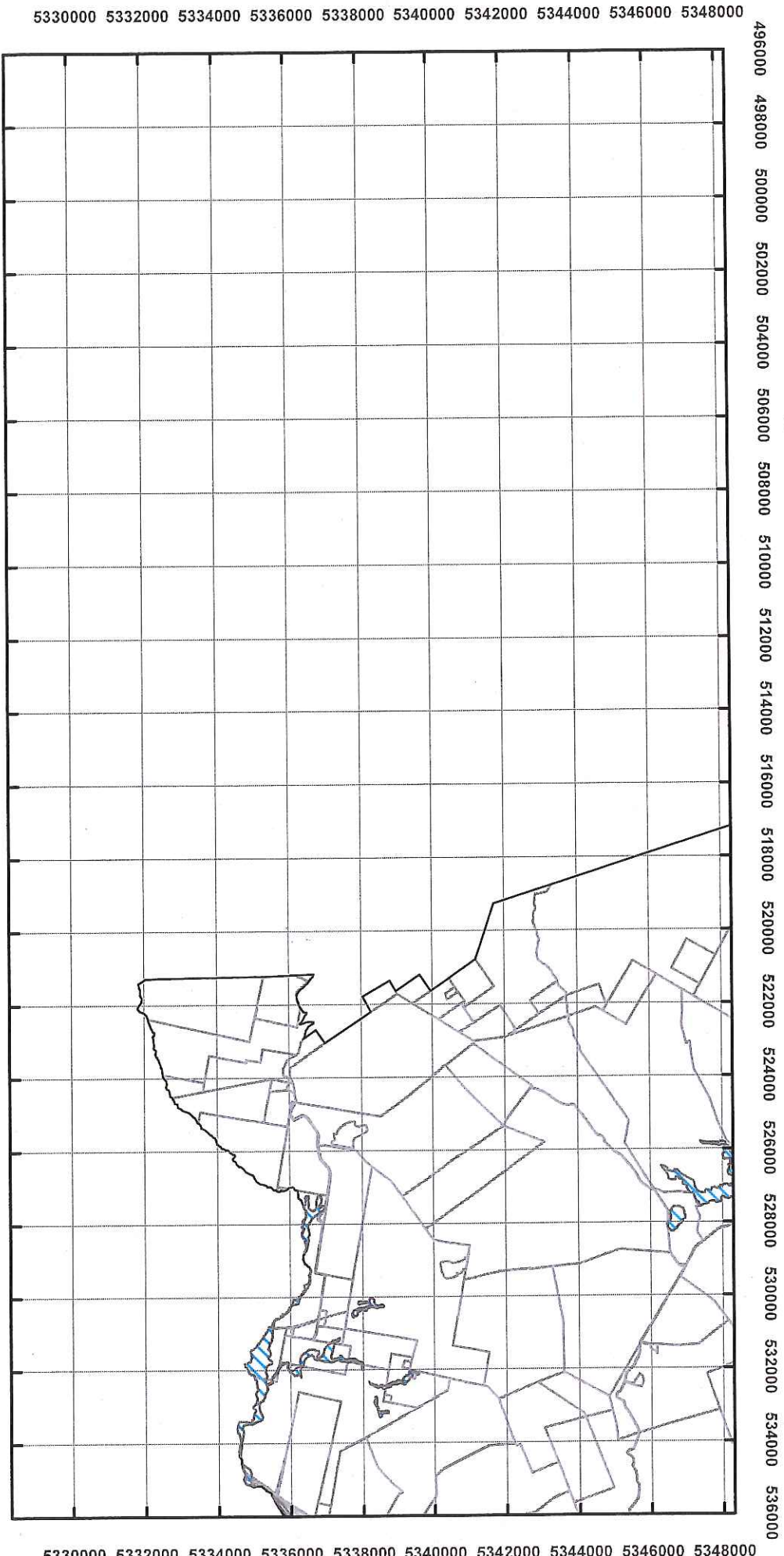
Map 24 of 26



Coordinate System: GDA 94 MGA Zone 55
 Base data from theLIST, State of Tasmania
 Land Title data current as of 18/07/16
 Disclaimer: Before taking any action based on data shown on this map, it should first be verified with the relevant council.
 Date: 12/06/2019




Tasmanian Planning Scheme - North Midlands C12.0 Flood-Prone Hazard Areas Code



Legend

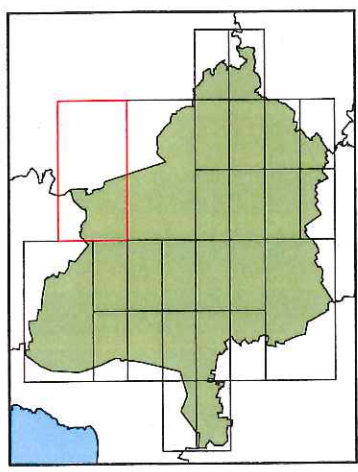
-  LGA Boundary
-  Flood-prone areas
-  Land Titles



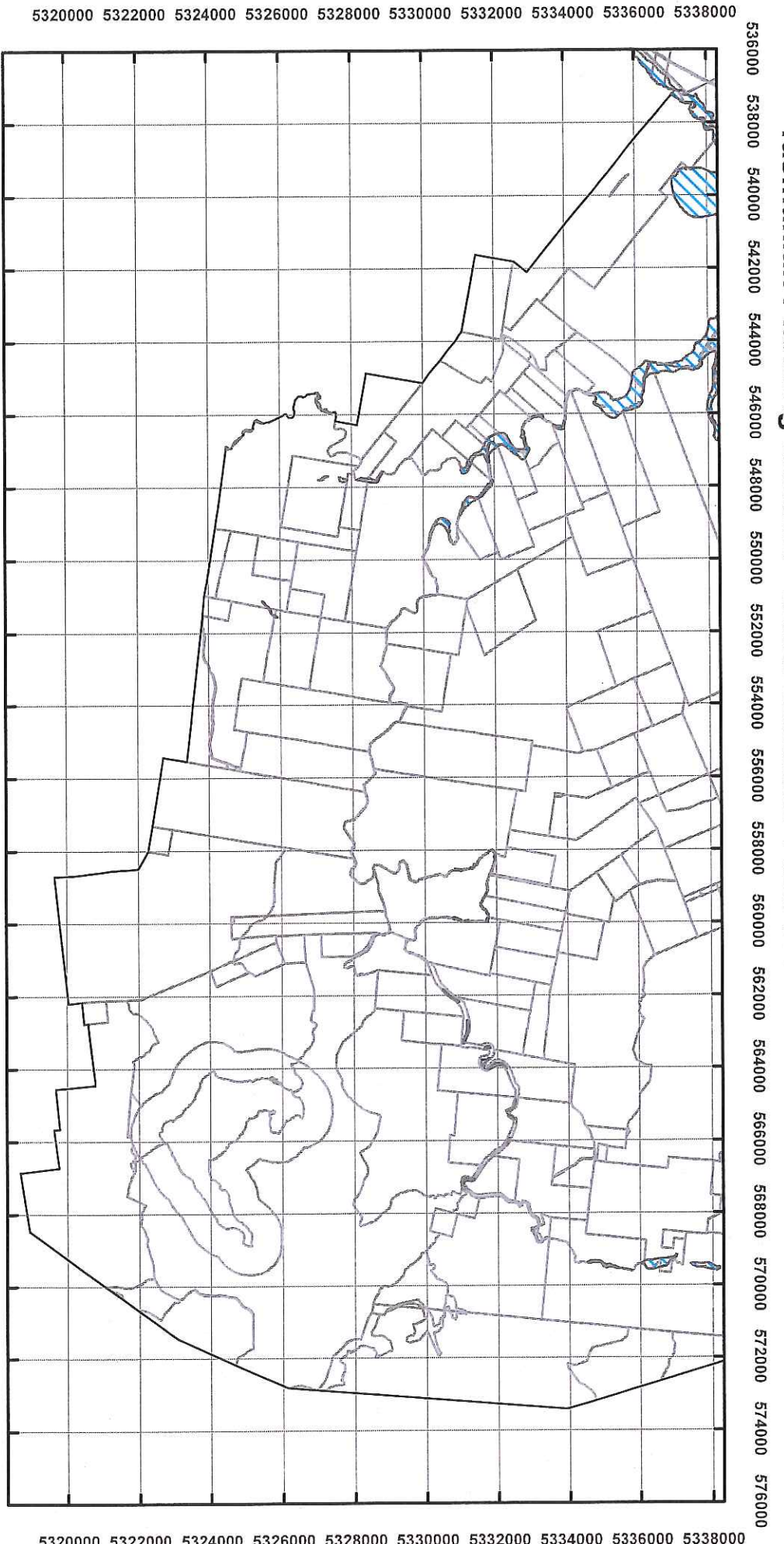
Map 25 of 26



Coordinate System: GDA 94 MGA Zone 55
 Base data from the LIST, State of Tasmania
 Land Title data current as of 18/07/16
 Disclaimer: Before taking any action based on data shown on this map, it should first be verified with the relevant council.
 Date: 12/06/2019

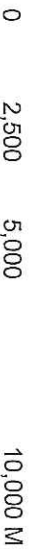


Tasmanian Planning Scheme - North Midlands C12.0 Flood-Prone Hazard Areas Code



Legend

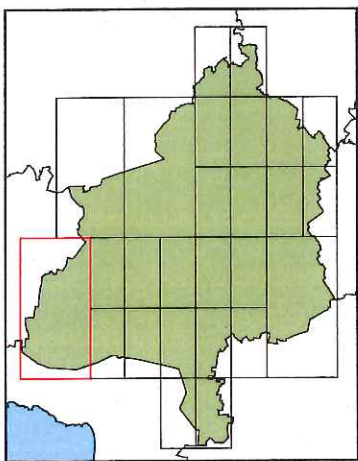
-  LGA Boundary
-  Flood-prone areas
-  Land Titles



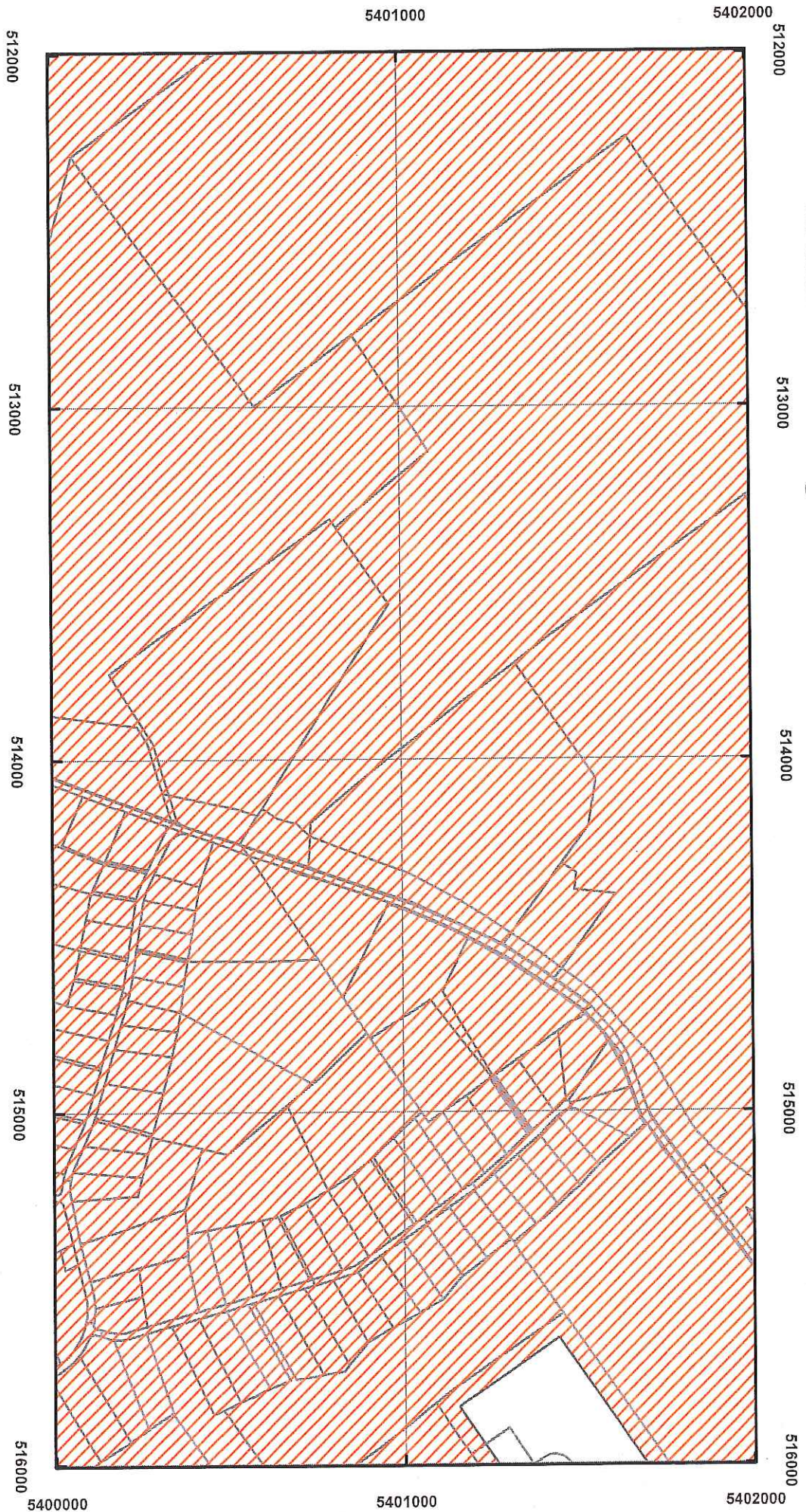
Map 26 of 26






Coordinate System: GDA 94 MGA Zone 55
 Base data from the LST, State of Tasmania
 Land Title data current as of 18/07/16
 Disclaimer: Before taking any action based on data shown on this map, it should first be verified with the relevant council.
 Date: 12/06/2019



Tasmanian Planning Scheme - North Midlands C13.0 Bushfire-Prone Areas



Legend

-  LGA Boundary
-  Bushfire-prone areas
-  Land Titles

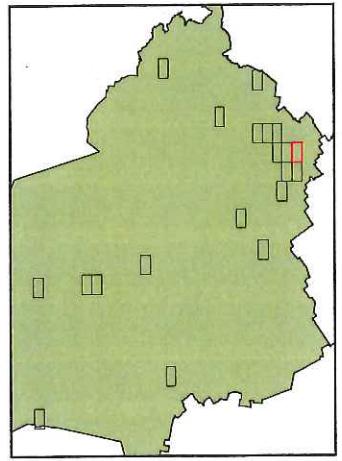
Devon Hills



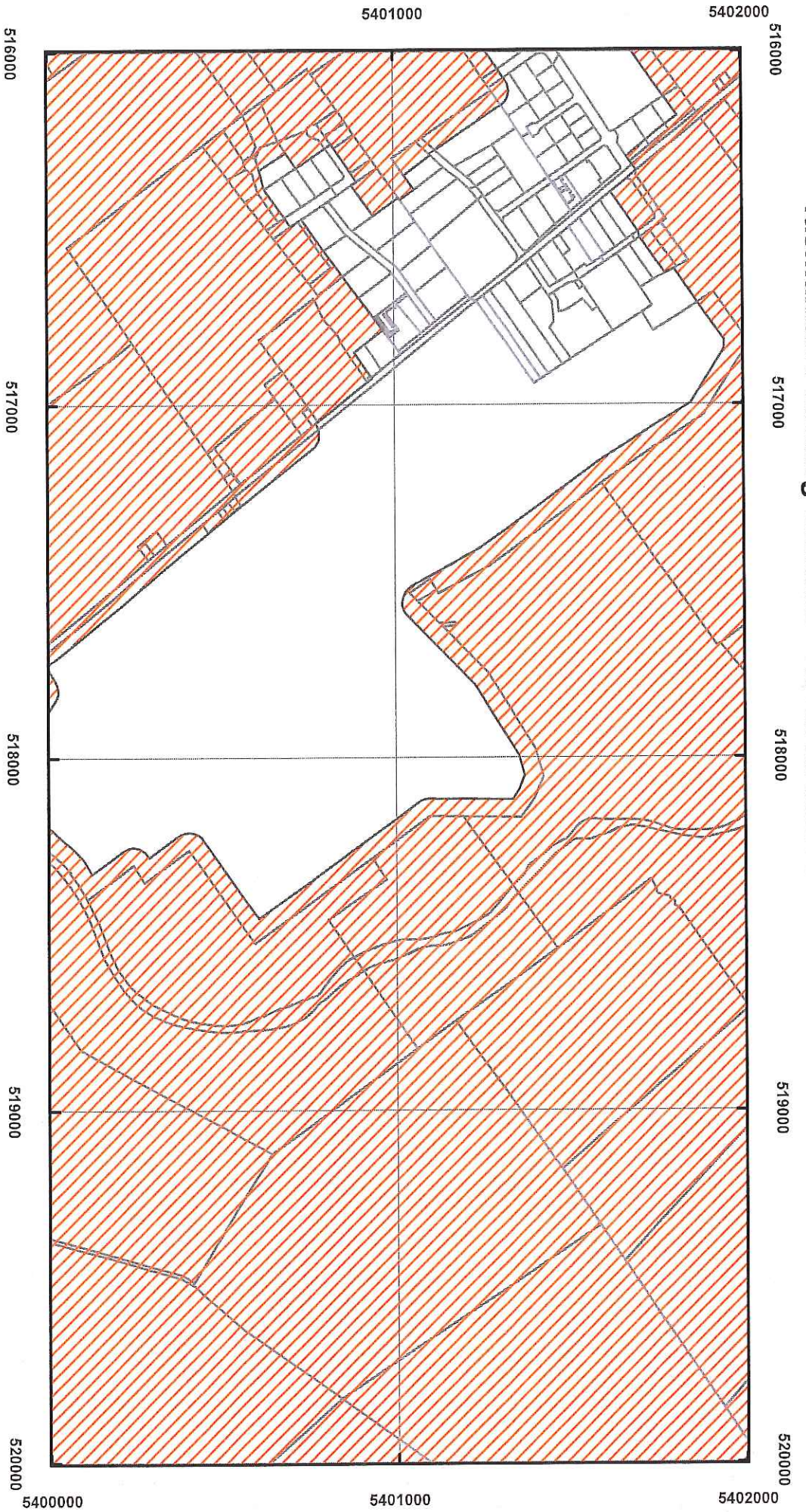
0 250 500 1,000 M



Coordinate System: GDA 94 MGA Zone 55
 Base data from theLIST, State of Tasmania
 Land Title data current as of 18/07/16
 Disclaimer: Before taking any action based on data shown on this map, it should first be verified with the relevant council.
 Date: 12/06/2019



Tasmanian Planning Scheme - North Midlands C13.0 Bushfire-Prone Areas



Legend

-  LGA Boundary
-  Bushfire-prone areas
-  Land Titles



Launceston Airport



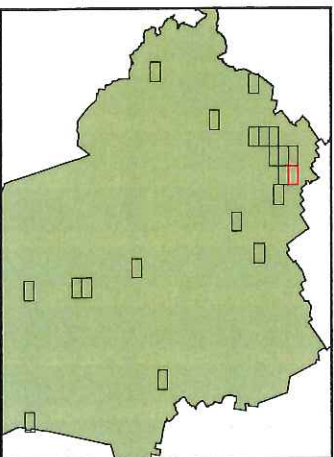
Coordinate System: GDA 94 MGA Zone 55

Base data from the LST, State of Tasmania

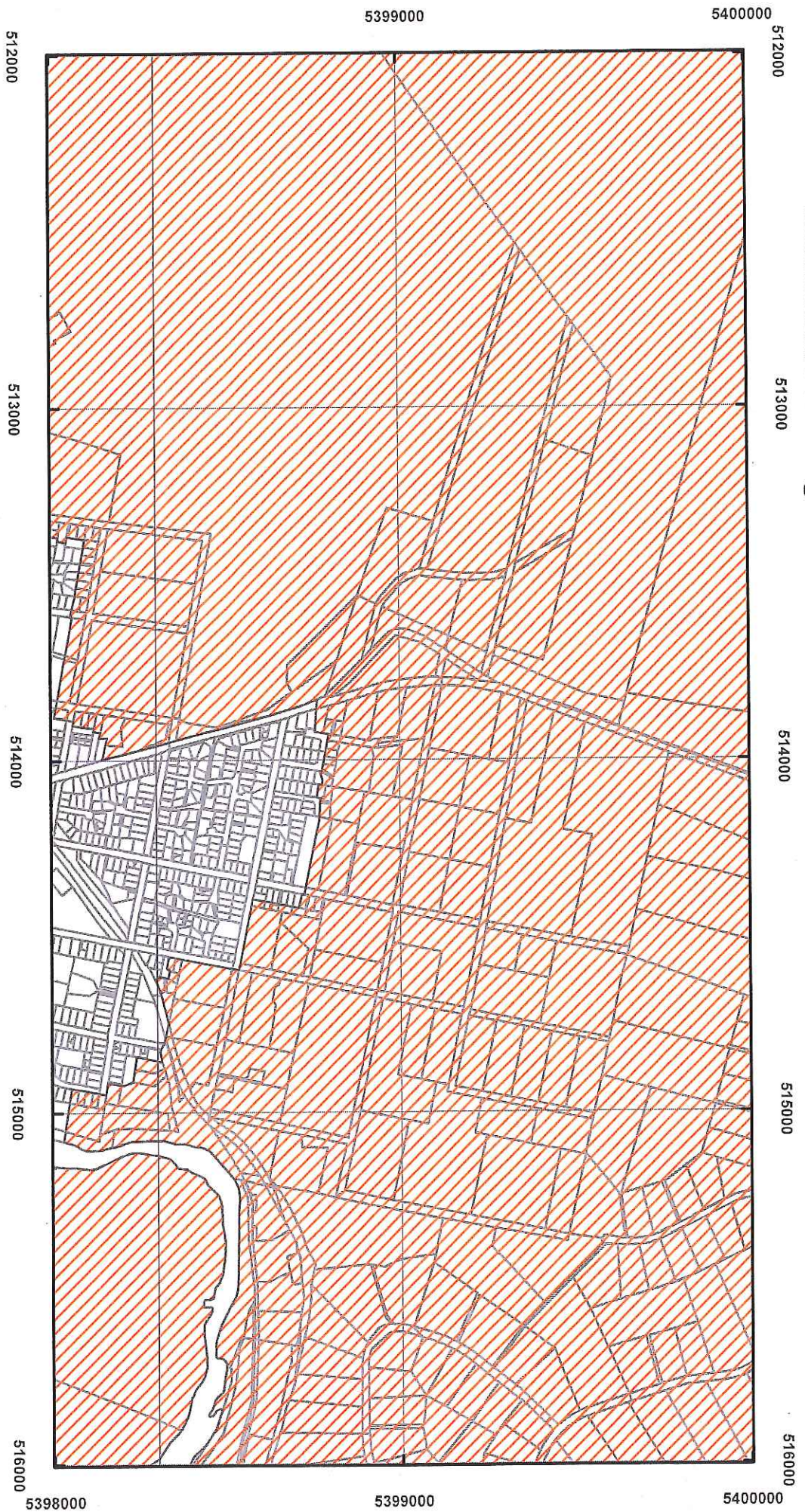
Land Title data current as of 18/07/16

Disclaimer: Before taking any action based on data shown on this map, it should first be verified with the relevant council.

Date: 12/06/2019



Tasmanian Planning Scheme - North Midlands C13.0 Bushfire-Prone Areas



Legend

-  LGA Boundary
-  Bushfire-prone areas
-  Land Titles



Devon Hills-Perth



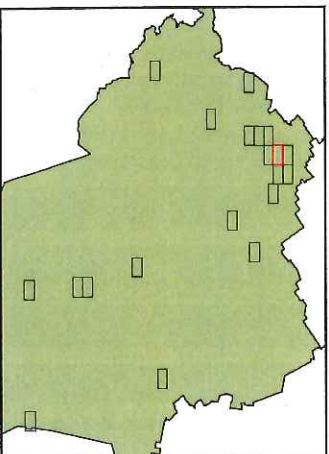
Coordinate System: GDA 94 MGA Zone 55

Base data from the LIST, State of Tasmania

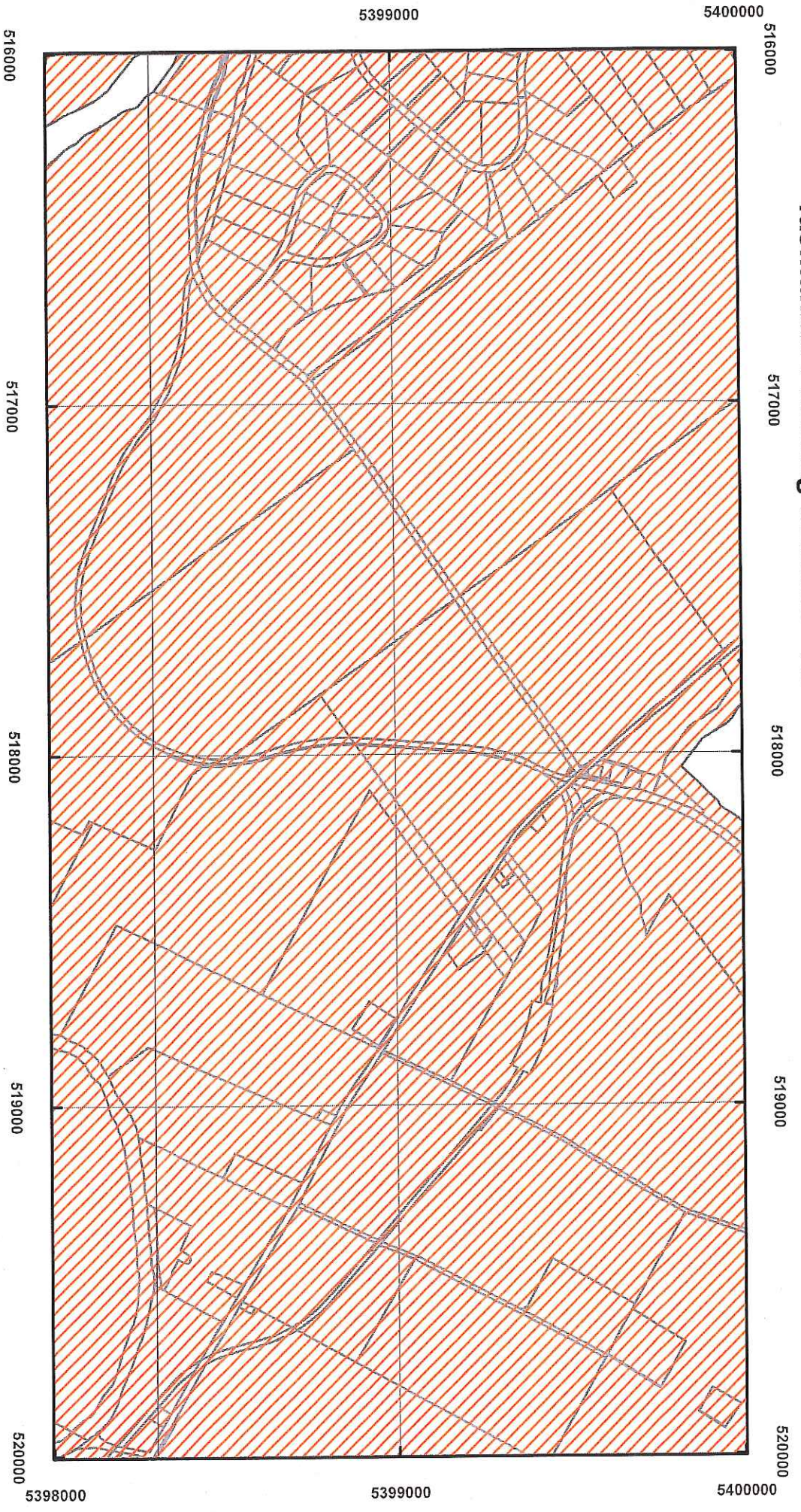
Land Title data current as of 18/07/16

Disclaimer: Before taking any action based on data shown on this map, it should first be verified with the relevant council.

Date: 12/06/2019



Tasmanian Planning Scheme - North Midlands C13.0 Bushfire-Prone Areas



Legend

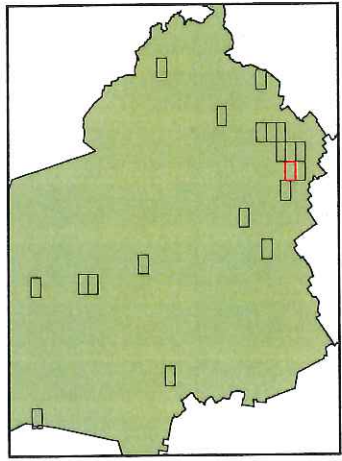
-  Bushfire-prone areas
-  LGA Boundary
-  Land Titles



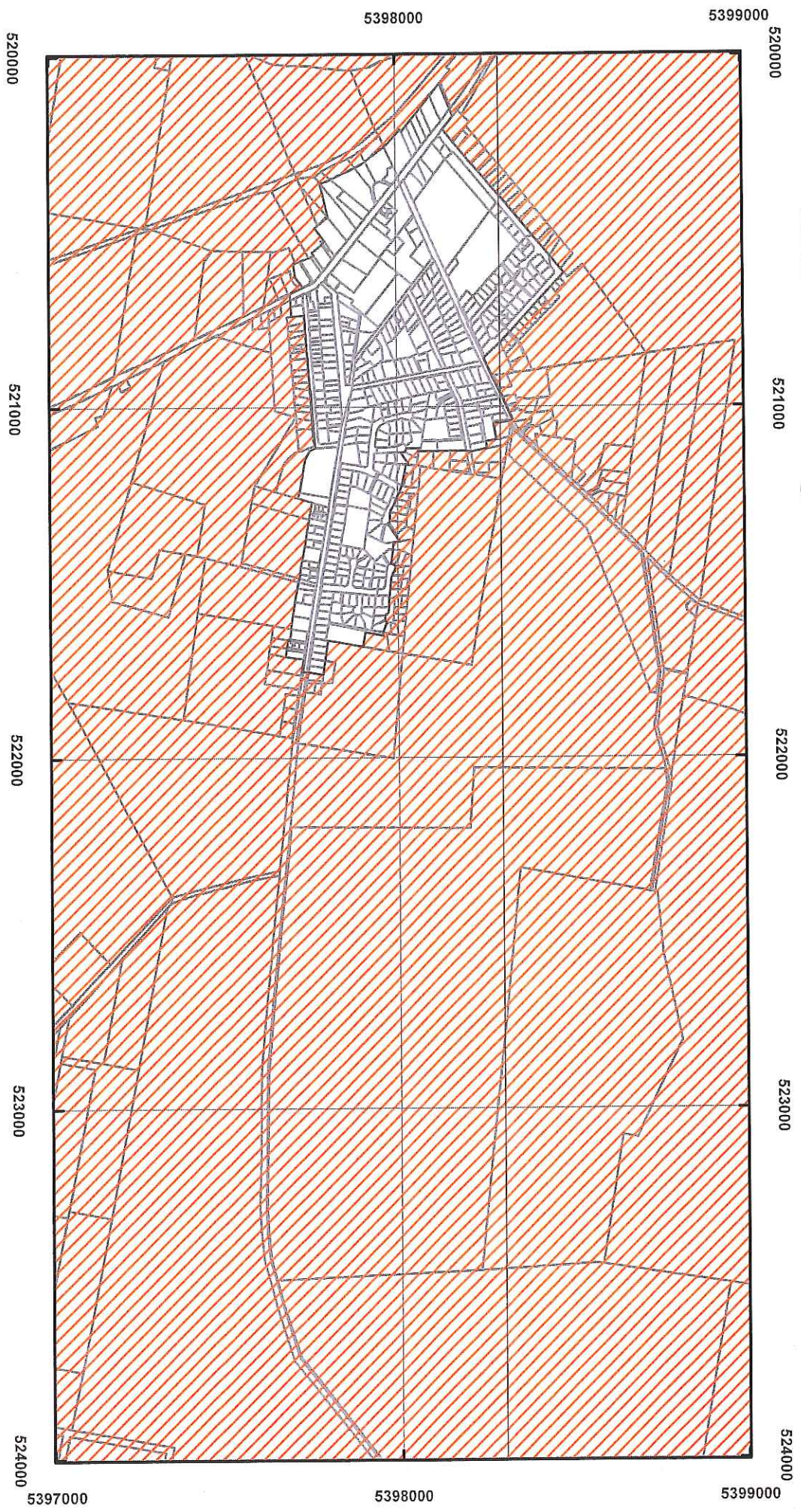
Western Junction






Coordinate System: GDA 94 MGA Zone 55
 Base data from theLIST, State of Tasmania
 Land Title data current as of 18/07/16
 Disclaimer: Before taking any action based on data shown on this map, it should first be verified with the relevant council.



Tasmanian Planning Scheme - North Midlands C13.0 Bushfire-Prone Areas



Legend

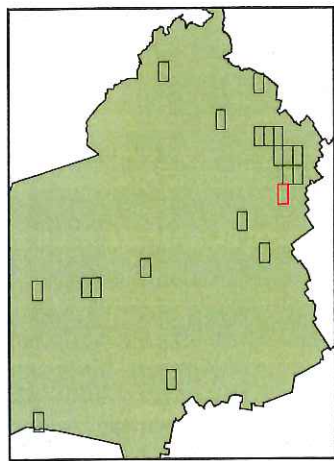
-  LGA Boundary
-  Bushfire-prone areas
-  Land Titles



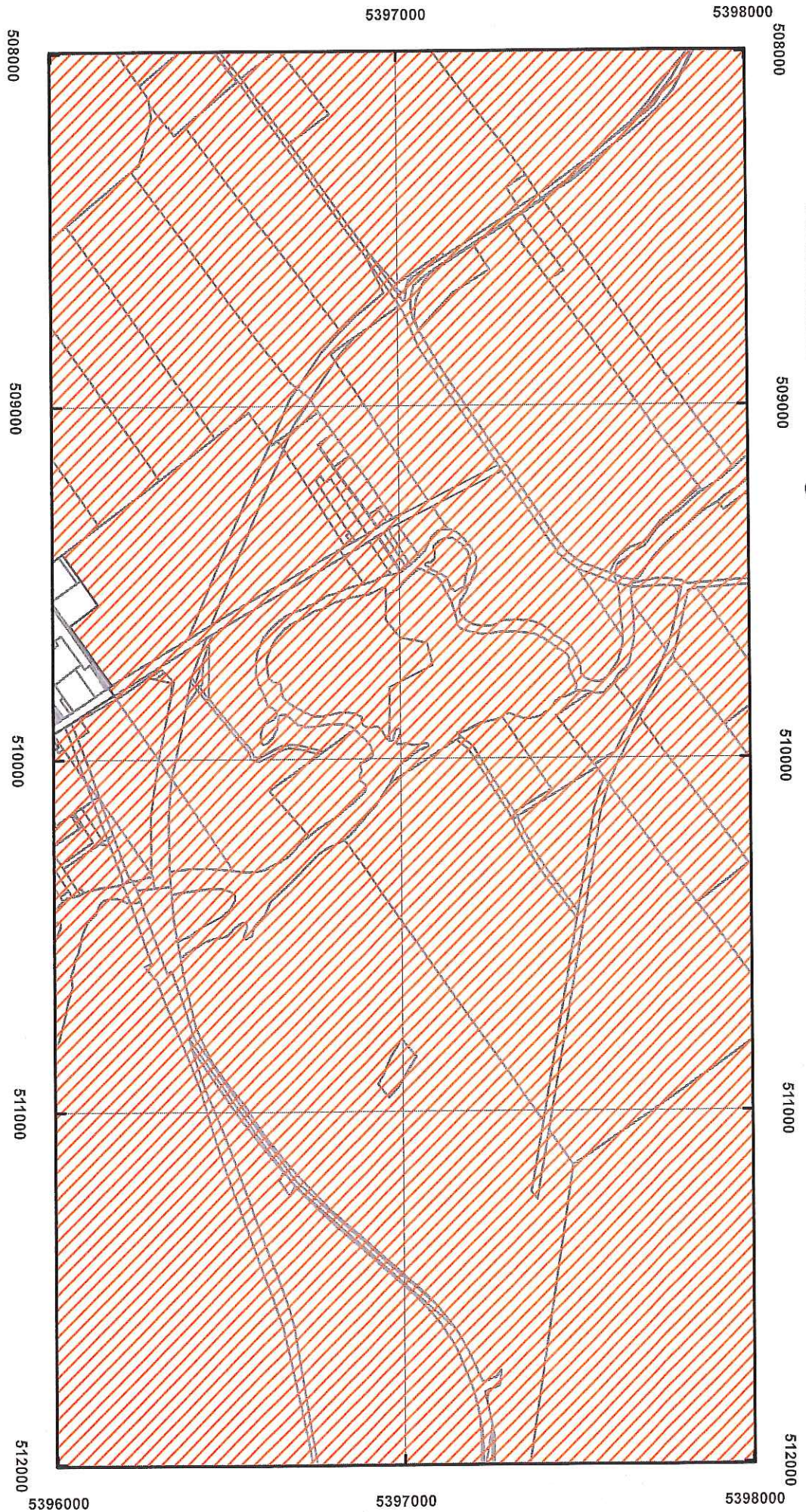
Evandale



Coordinate System: GDA 94 MGA Zone 55
 Base data from the LIST, State of Tasmania
 Land Title data current as of 18/07/16
 Disclaimer: Before taking any action based on data shown on this map, it should first be verified with the relevant council.
 Date: 12/06/2019



Tasmanian Planning Scheme - North Midlands C13.0 Bushfire-Prone Areas



Legend

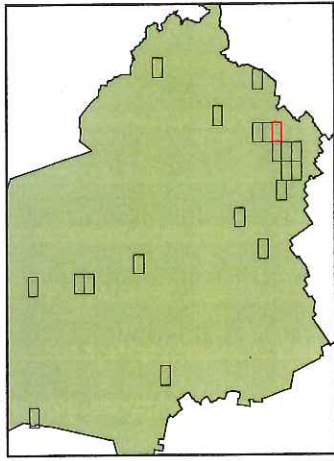
-  LGA Boundary
-  Bushfire-prone areas
-  Land Titles



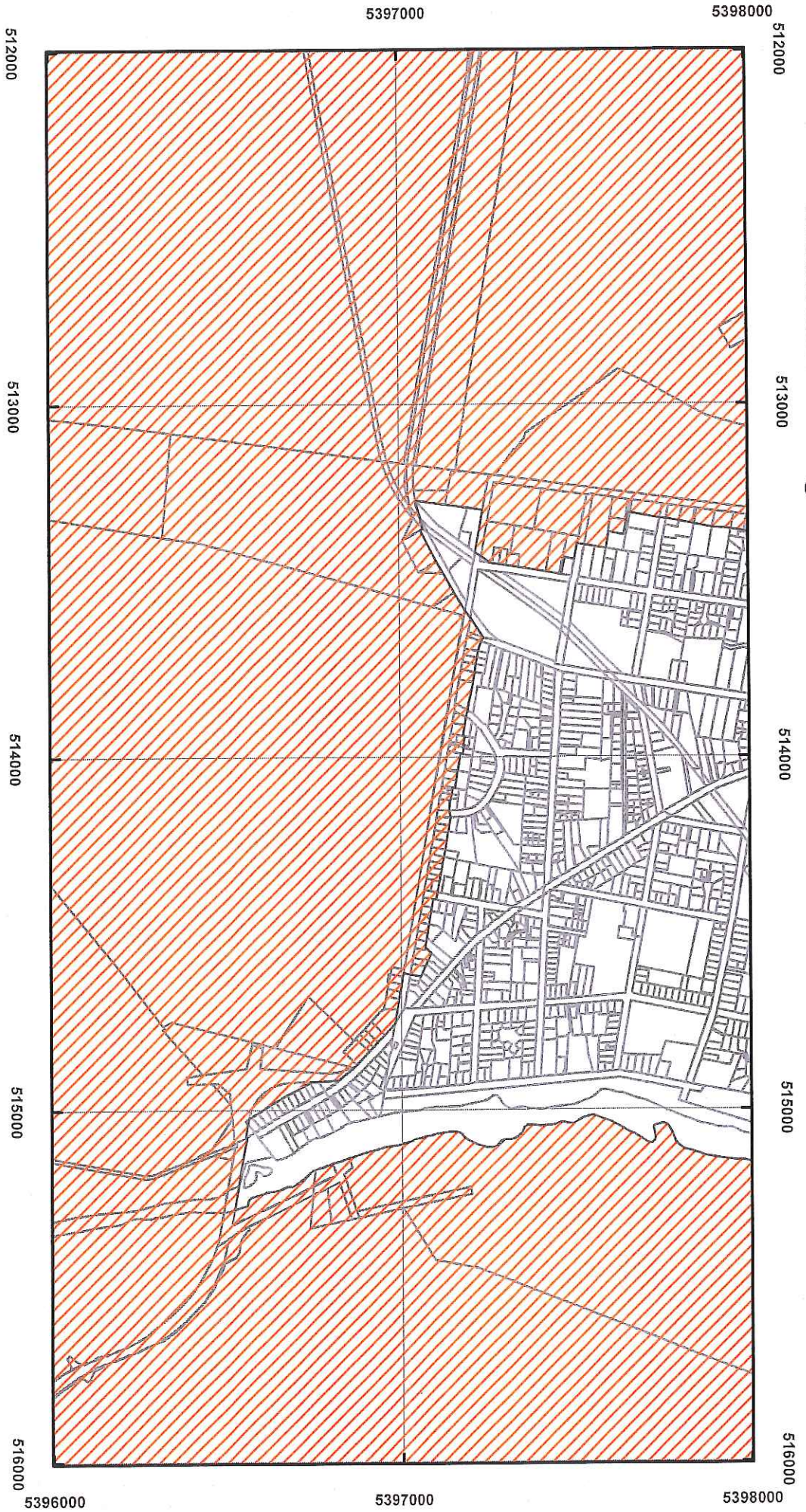
Longford North




Coordinate System: GDA 94 MGA Zone 55
 Base data from theLIST, State of Tasmania
 Land Title data current as of 18/07/16
 Disclaimer: Before taking any action based on data shown on this map, it should first be verified with the relevant council.
 Date: 12/06/2019



Tasmanian Planning Scheme - North Midlands C13.0 Bushfire-Prone Areas



Legend

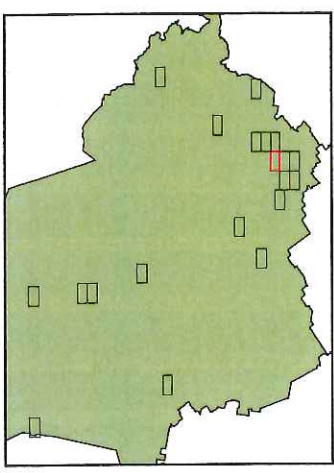
-  LGA Boundary
-  Bushfire-prone areas
-  Land Titles



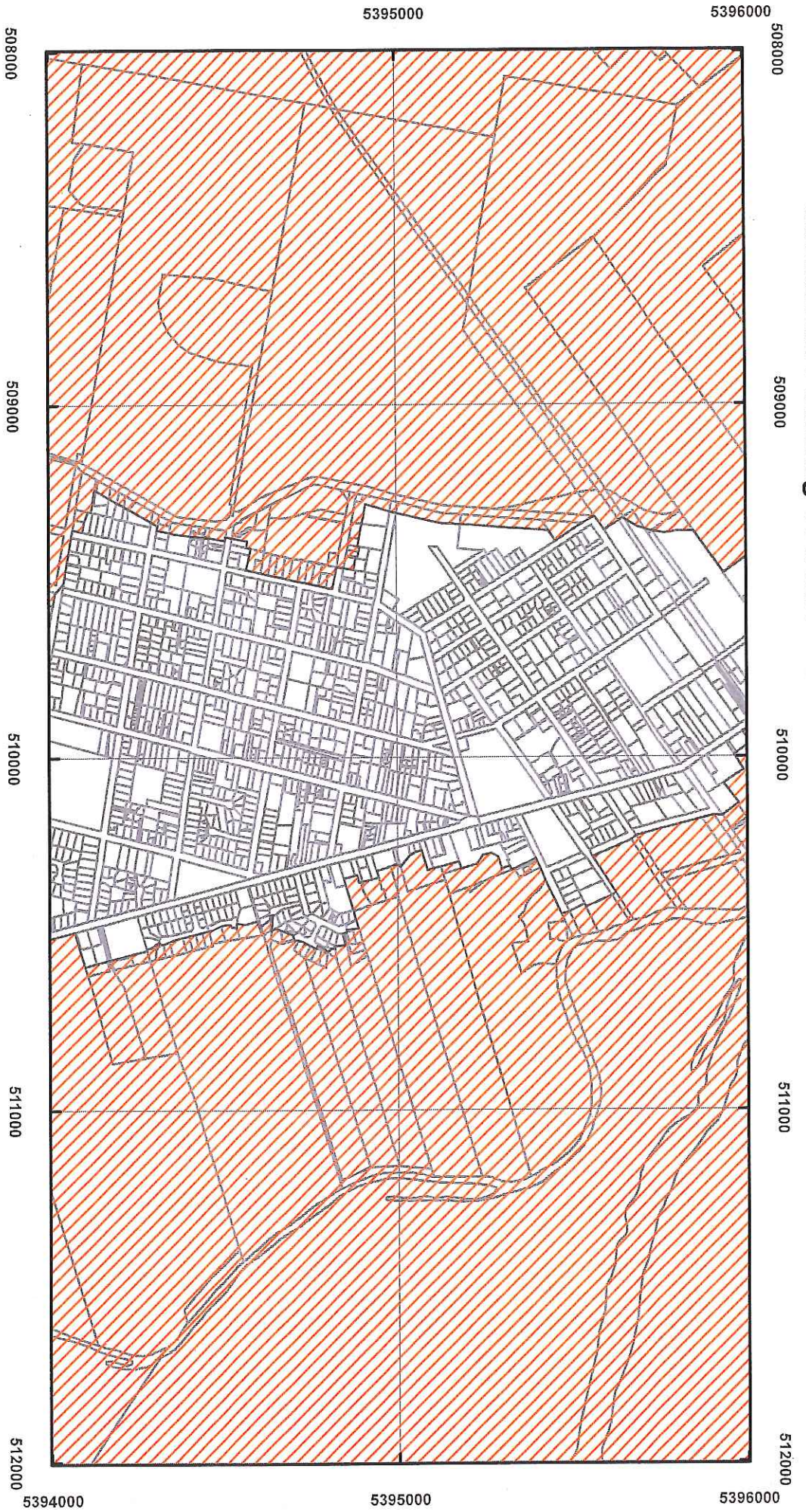
Perth



Coordinate System: GDA 94 MGA Zone 55
 Base data from the LST, State of Tasmania
 Land Title data current as of 18/07/16
 Disclaimer: Before taking any action based on data shown on this map, it should first be verified with the relevant council.



Tasmanian Planning Scheme - North Midlands C13.0 Bushfire-Prone Areas



Legend

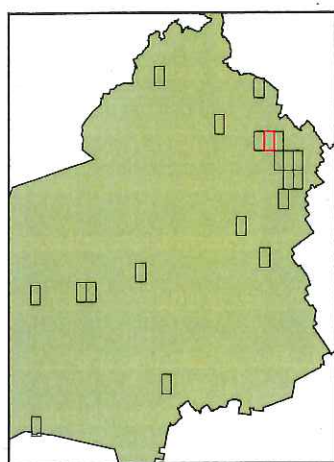
-  LGA Boundary
-  Bushfire-prone areas
-  Land Titles



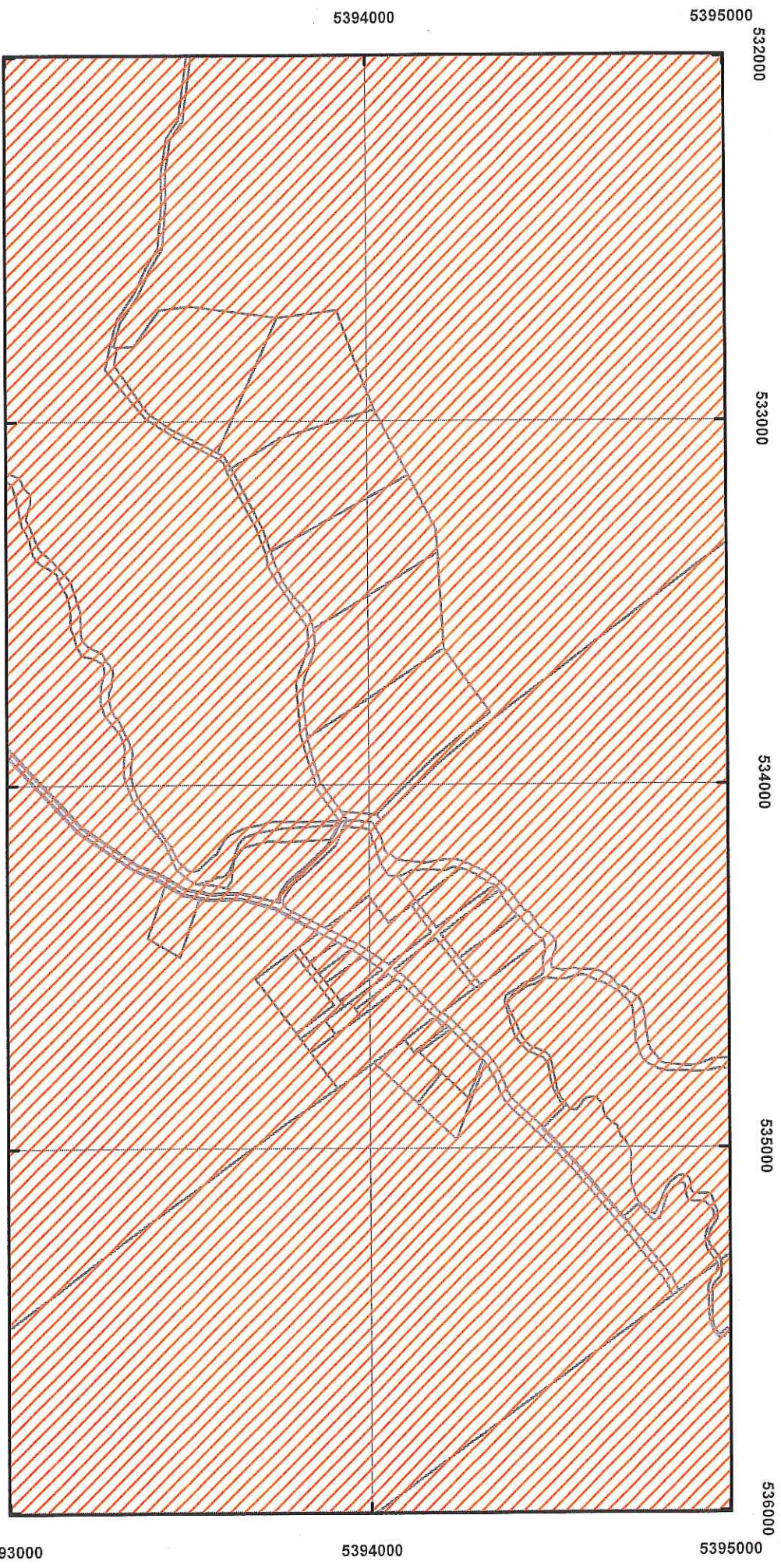
Longford



Coordinate System: GDA 94 MGA Zone 55
 Base data from the LST, State of Tasmania
 Land Title data current as of 18/07/16
 Disclaimer: Before taking any action based on data shown on this map, it should first be verified with the relevant council.



Tasmanian Planning Scheme - North Midlands C13.0 Bushfire-Prone Areas



Legend

-  LGA Boundary
-  Bushfire-prone areas
-  Land Titles

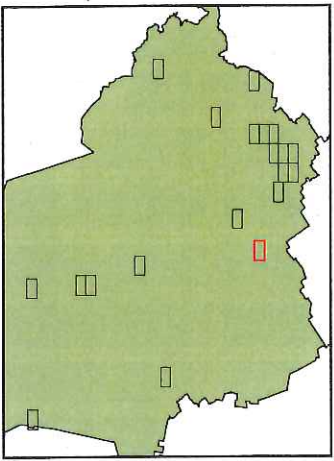


Deddington

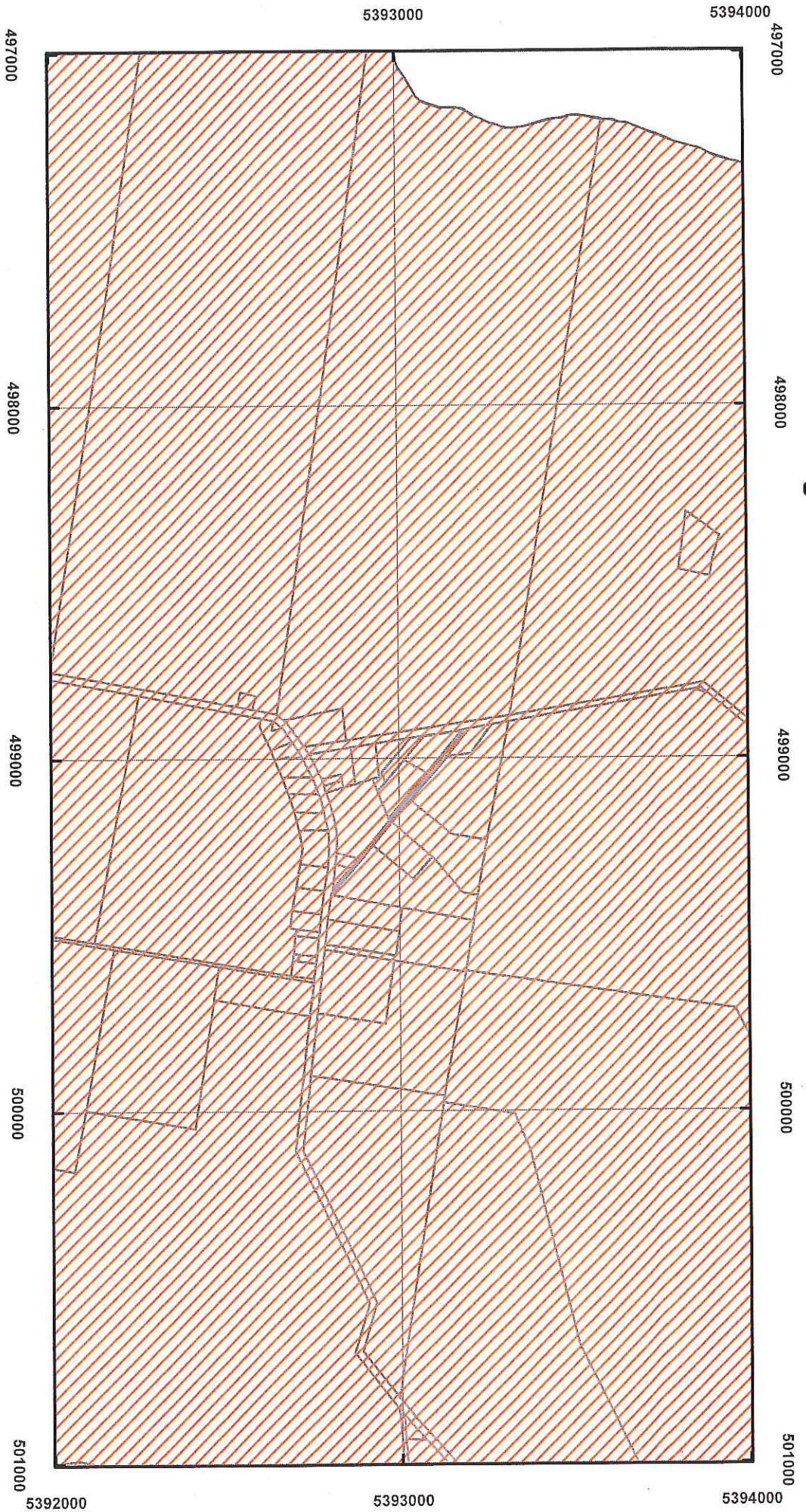


Coordinate System: GDA 94 MGA Zone 55
 Base data from theLIST, State of Tasmania
 Land Title data current as of 18/07/16
 Disclaimer: Before taking any action based on data shown on this map, it should first be verified with the relevant council.

Date: 12/06/2019



Tasmanian Planning Scheme - North Midlands C13.0 Bushfire-Prone Areas

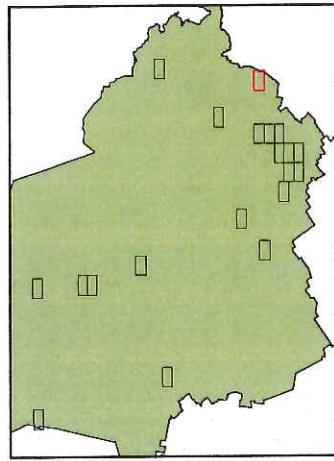


Legend

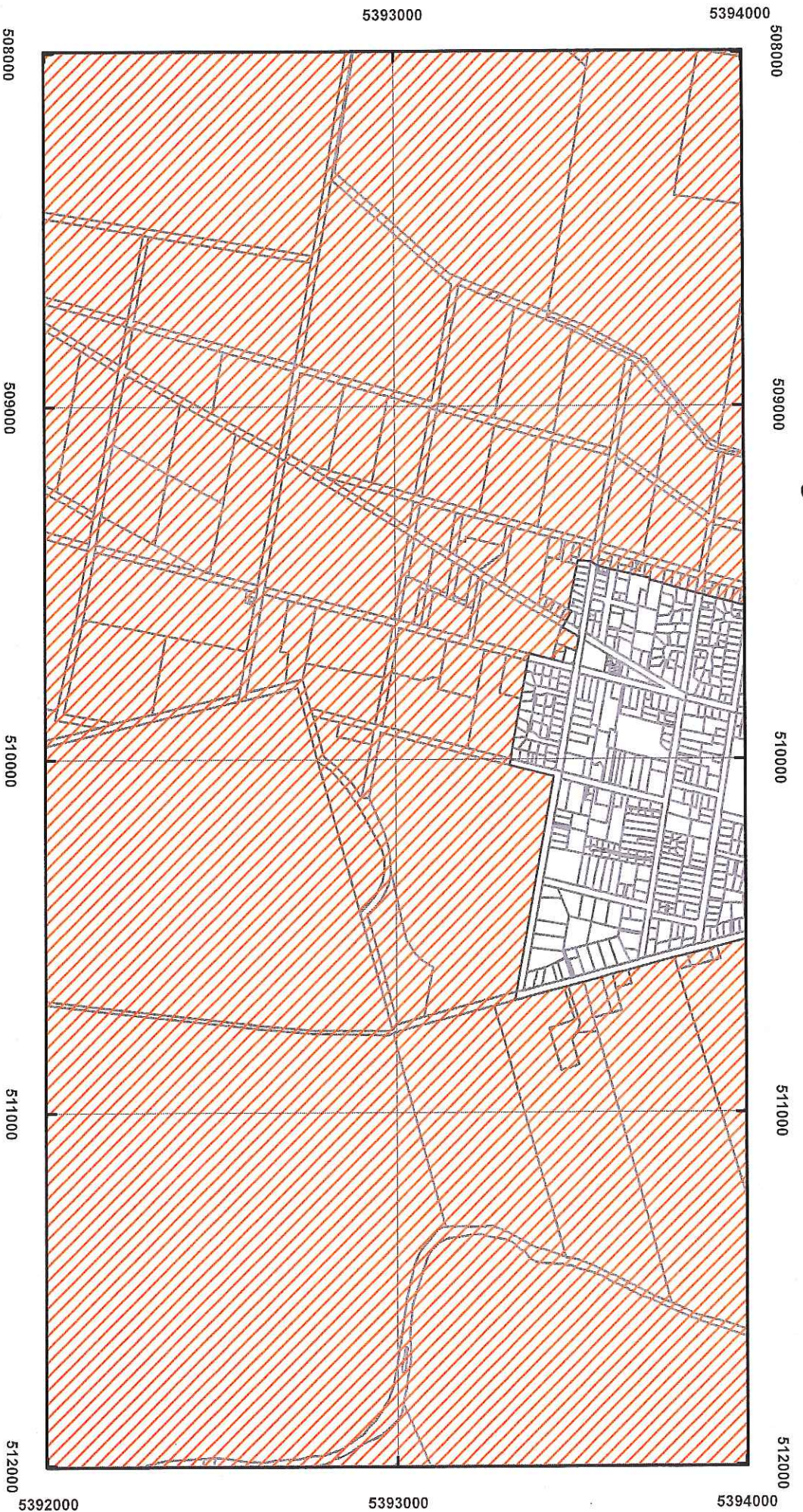
-  LGA Boundary
-  Bushfire-prone areas
-  Land Titles





Coordinate System: GDA 94 MGA Zone 55
 Base data from theLIST, State of Tasmania
 Land Title data current as of 18/07/16
 Disclaimer: Before taking any action based on data shown on this map, it should first be verified with the relevant council.
 Date: 12/06/2019



Tasmanian Planning Scheme - North Midlands C13.0 Bushfire-Prone Areas



Legend

-  LGA Boundary
-  Bushfire-prone areas
-  Land Titles



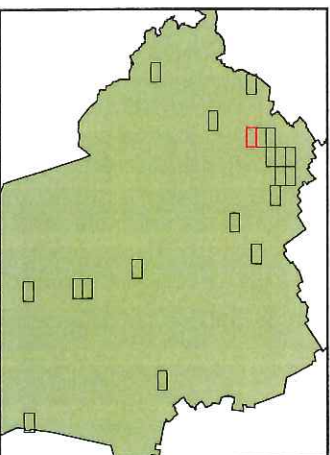
Longford South

Coordinate System: GDA 94 MGA Zone 55

Base data from the LIST, State of Tasmania

Land Title data current as of 18/07/16

Disclaimer: Before taking any action based on data shown on this map, it should first be verified with the relevant council.



Tasmanian Planning Scheme - North Midlands C13.0 Bushfire-Prone Areas

526000

527000

528000

529000

5390000

5389000

526000

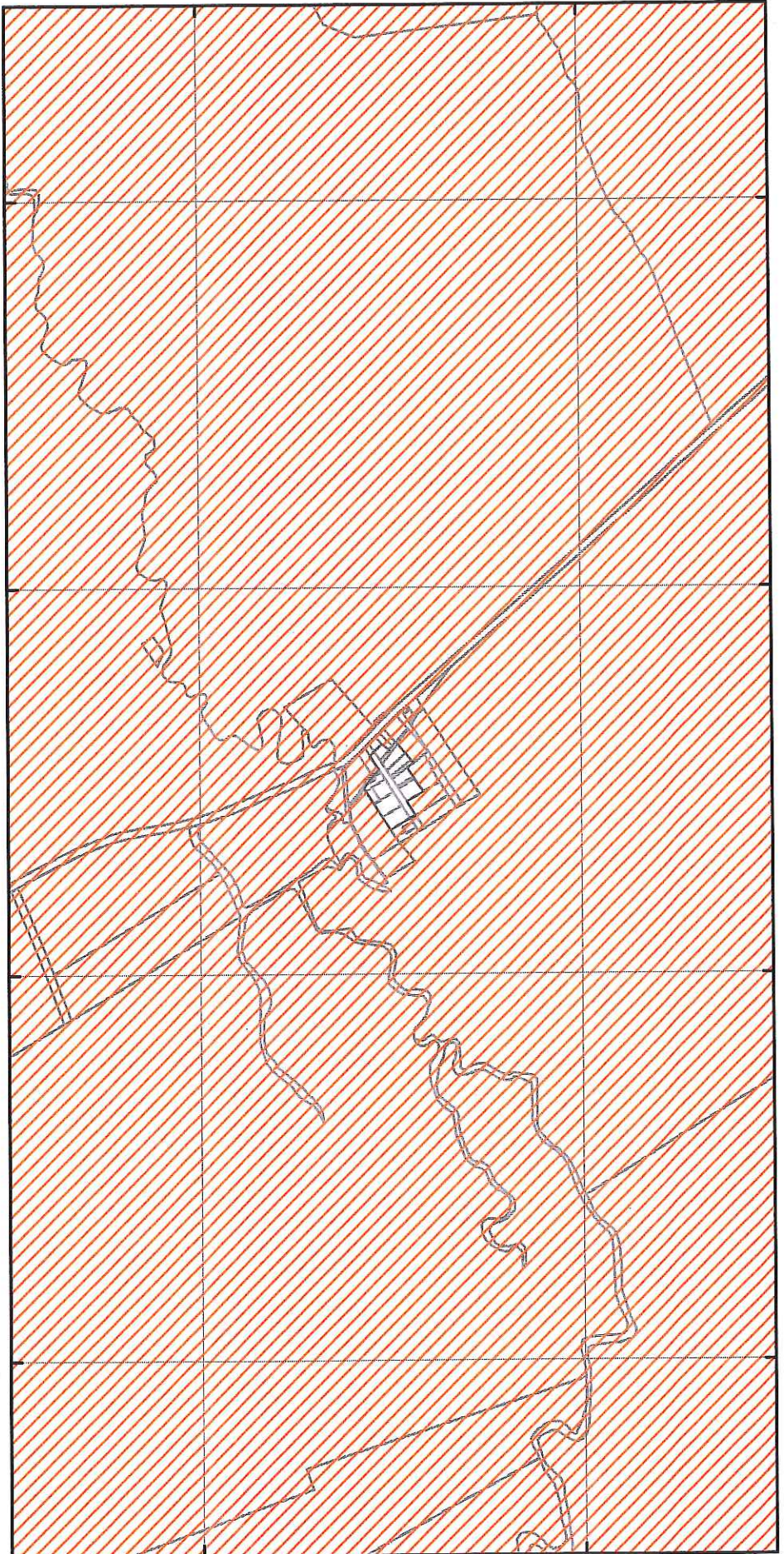
527000

528000

529000

5389000

5390000

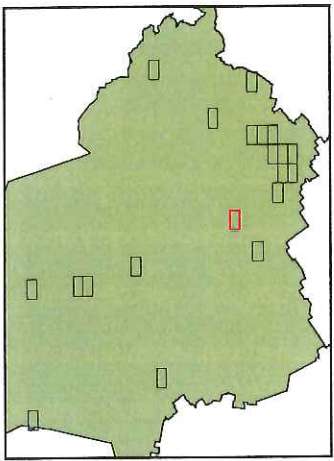


Legend

-  Bushfire-prone areas
-  LGA Boundary
-  Land Titles



Coordinate System: GDA 94 MGA Zone 55
 Base data from theLIST, State of Tasmania
 Land Title data current as of 18/07/16
 Disclaimer: Before taking any action based on data shown on this map, it should first be verified with the relevant council.
 Date: 12/06/2019



Tasmanian Planning Scheme - North Midlands C13.0 Bushfire-Prone Areas

505000

506000

507000

508000

5384000

5385000

505000

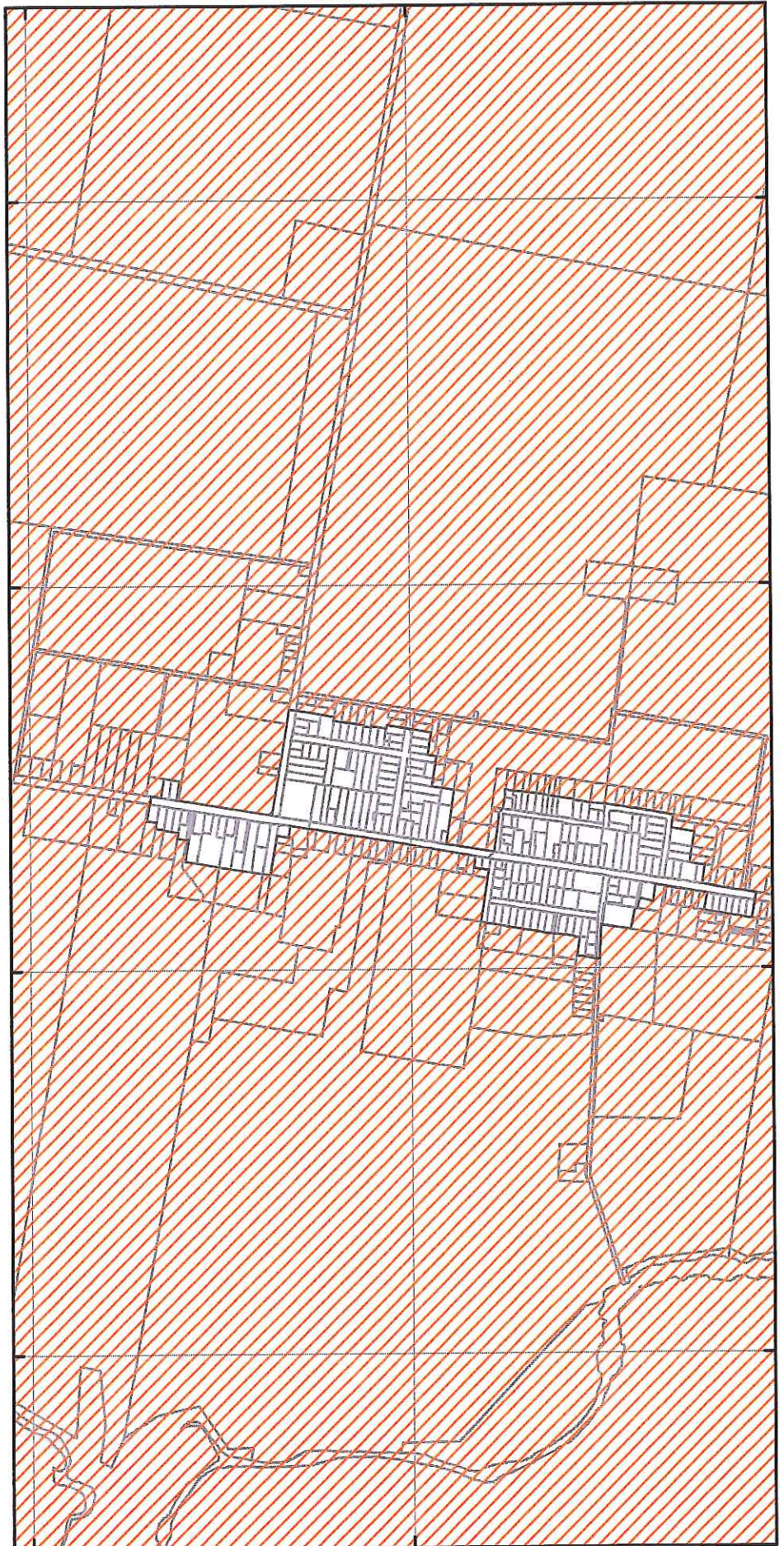
506000

507000




508000

5384000

5385000



Legend

-  LGA Boundary
-  Bushfire-prone areas
-  Land Titles

Cressy



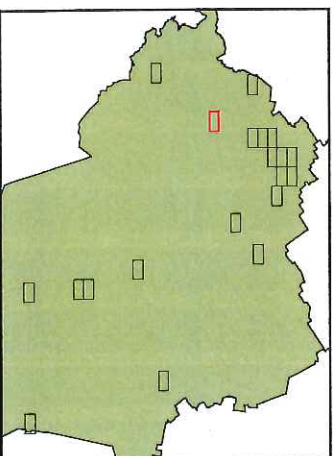
Coordinate System: GDA 94 MGA Zone 55

Base data from theLIST, State of Tasmania

Land Title data current as of 18/07/16

Disclaimer: Before taking any action based on data shown on this map, it should first be verified with the relevant council.

Date: 12/06/2019



Tasmanian Planning Scheme - North Midlands C13.0 Bushfire-Prone Areas

558000

559000

560000

561000

562000

5374000

5375000

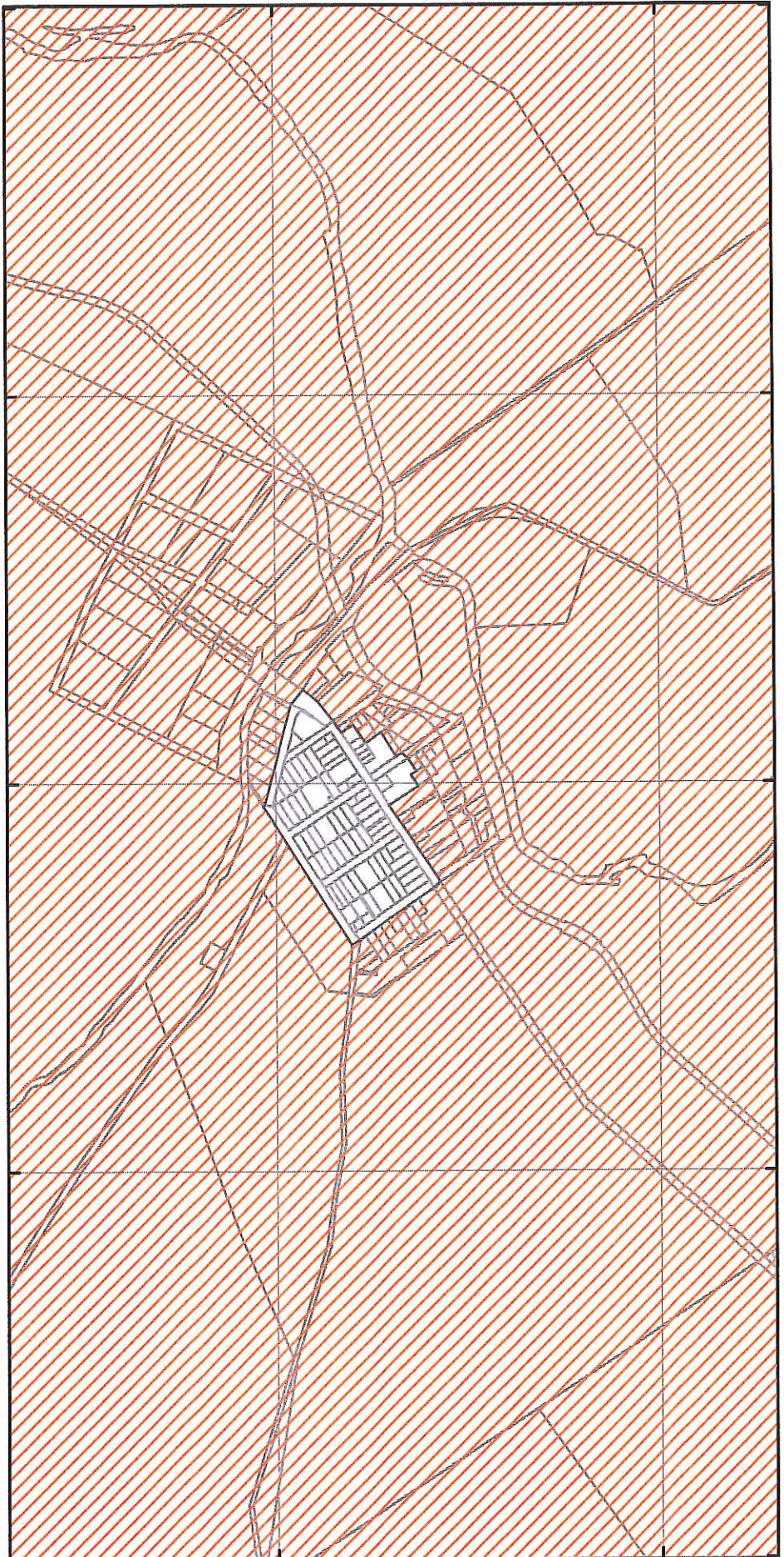
558000

559000

560000

561000

562000






5374000

5375000

2-840

Legend

-  LGA Boundary
-  Bushfire-prone areas
-  Land Titles

Avoca



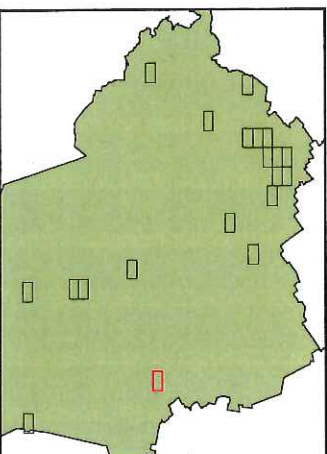
Coordinate System: GDA 94 MGA Zone 55

Base data from the LST, State of Tasmania

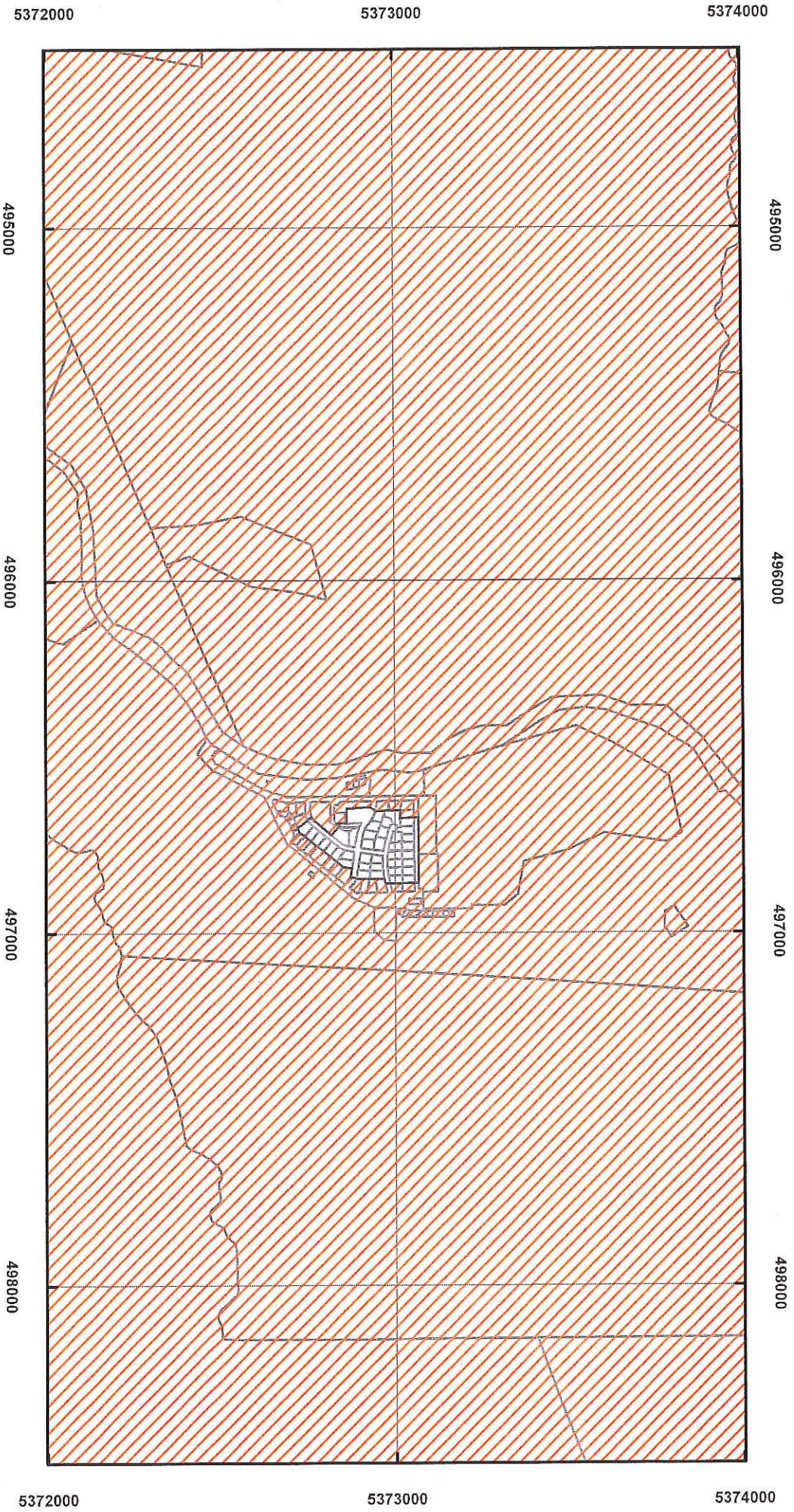
Land Title data current as of 18/07/16

Disclaimer: Before taking any action based on data shown on this map, it should first be verified with the relevant council.

Date: 12/06/2019






Tasmanian Planning Scheme - North Midlands C13.0 Bushfire-Prone Areas




495000 496000 497000 498000

5372000 5373000 5374000

Legend

-  LGA Boundary
-  Bushfire-prone areas
-  Land Titles

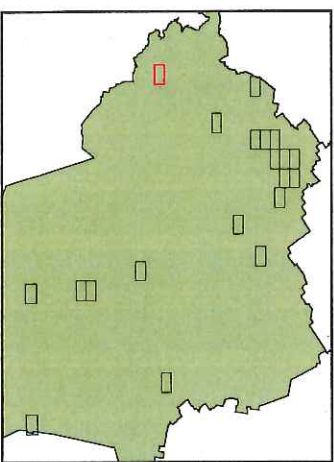


Poatina

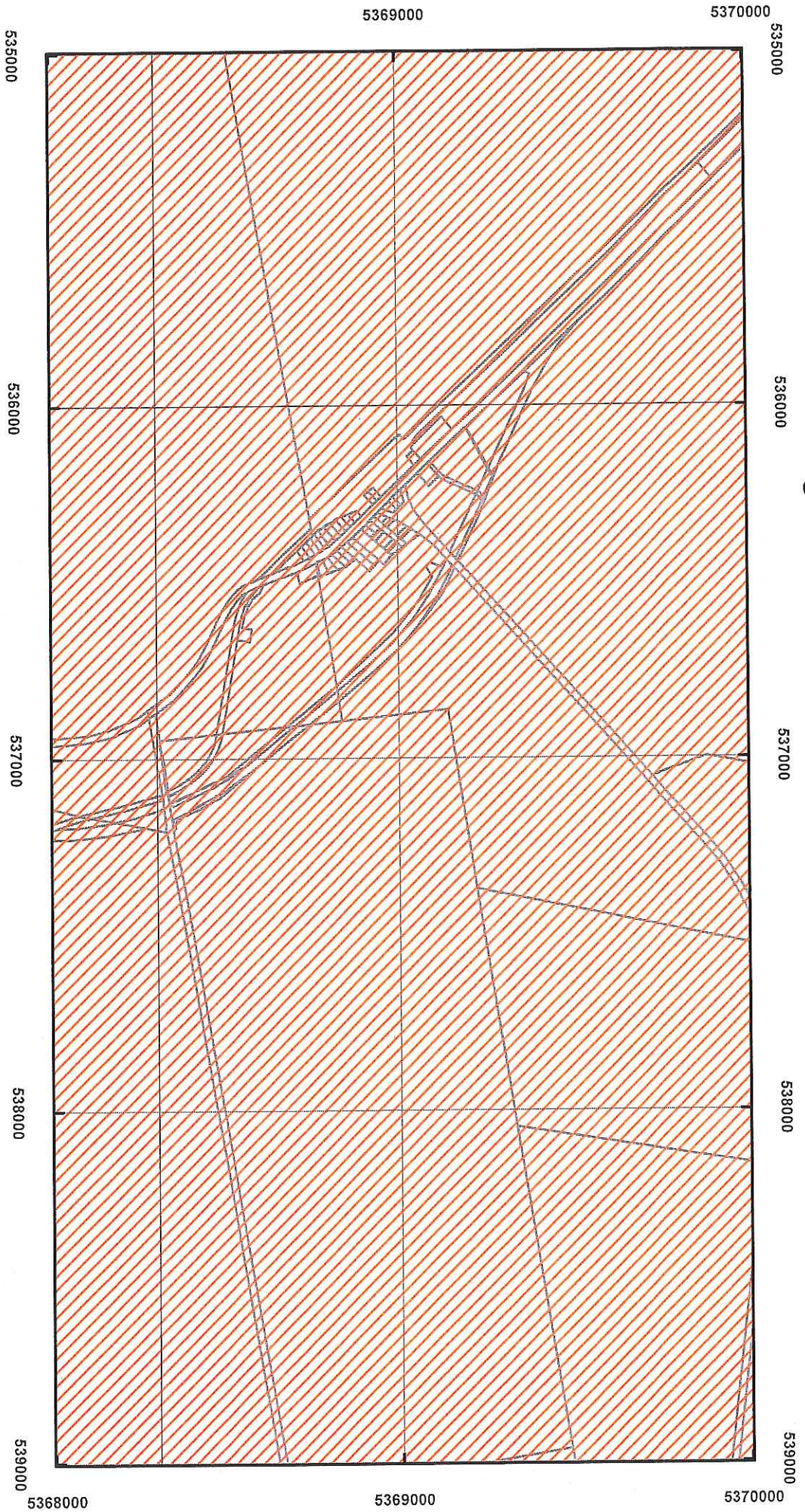


Coordinate System: GDA 94 MGA Zone 55
 Base data from the LIST, State of Tasmania
 Land Title data current as of 18/07/16
 Disclaimer: Before taking any action based on data shown on this map, it should first be verified with the relevant council.

Date: 12/06/2019



Tasmanian Planning Scheme - North Midlands C13.0 Bushfire-Prone Areas



Legend

-  LG A Boundary
-  Bushfire-prone areas
-  Land Titles



Conara



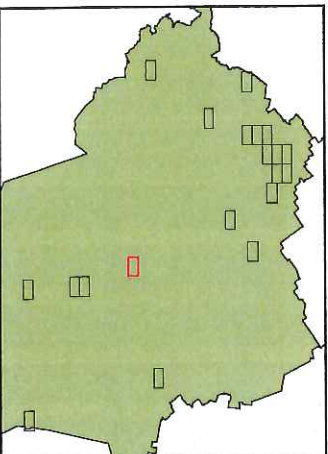
Coordinate System: GDA 94 MGA Zone 55

Base data from theLIST, State of Tasmania

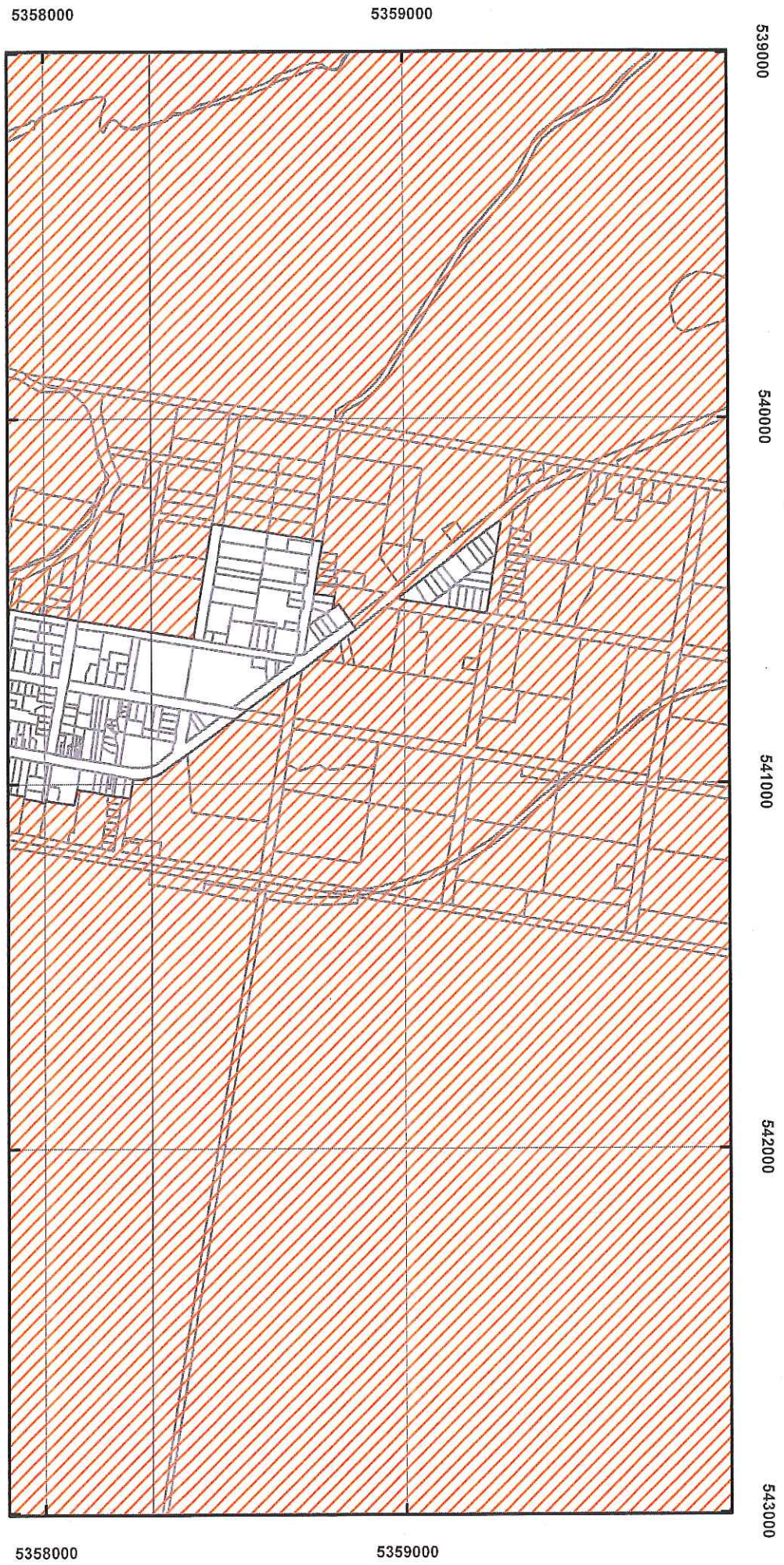
Land Title data current as of 18/07/16

Disclaimer: Before taking any action based on data shown on this map, it should first be verified with the relevant council.




Date: 12/06/2019



Tasmanian Planning Scheme - North Midlands C13.0 Bushfire-Prone Areas



Legend

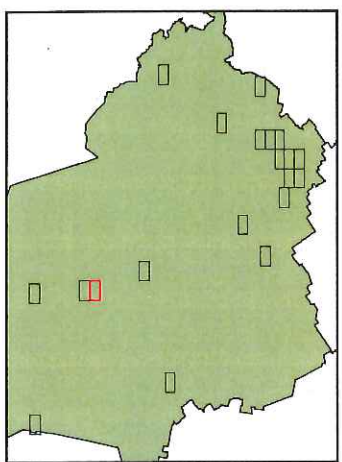
-  LGA Boundary
-  Bushfire-prone areas
-  Land Titles



Campbell Town North



Coordinate System: GDA 94 MGA Zone 55
 Base data from the LIST, State of Tasmania
 Land Title data current as of 18/07/16
 Disclaimer: Before taking any action based on data shown on this map, it should first be verified with the relevant council.
 Date: 12/06/2019



Tasmanian Planning Scheme - North Midlands C13.0 Bushfire-Prone Areas

539000

540000

541000

542000

543000

5357000

5356000

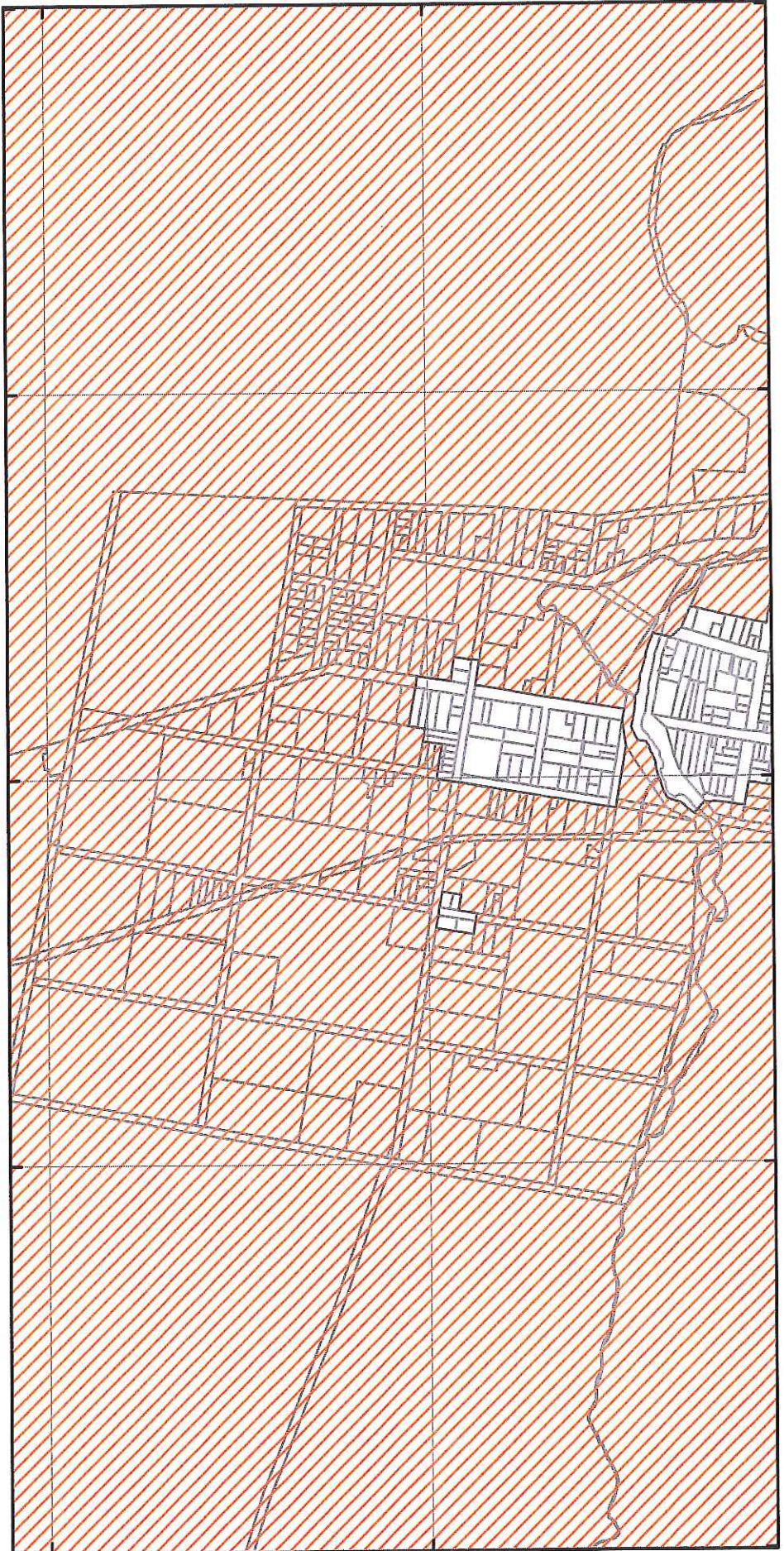
539000

540000


541000

542000

543000



Legend

-  LGA Boundary
-  Bushfire-prone areas
-  Land Titles



Campbell Town South

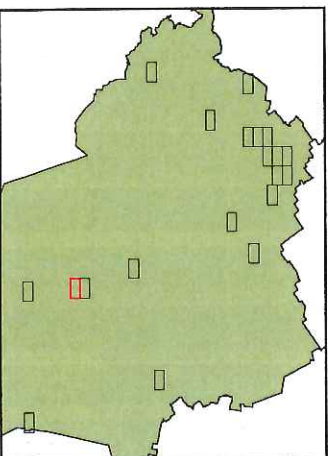
Coordinate System: GDA 94 MGA Zone 55

Base data from theLIST, State of Tasmania

Land Title data current as of 18/07/16

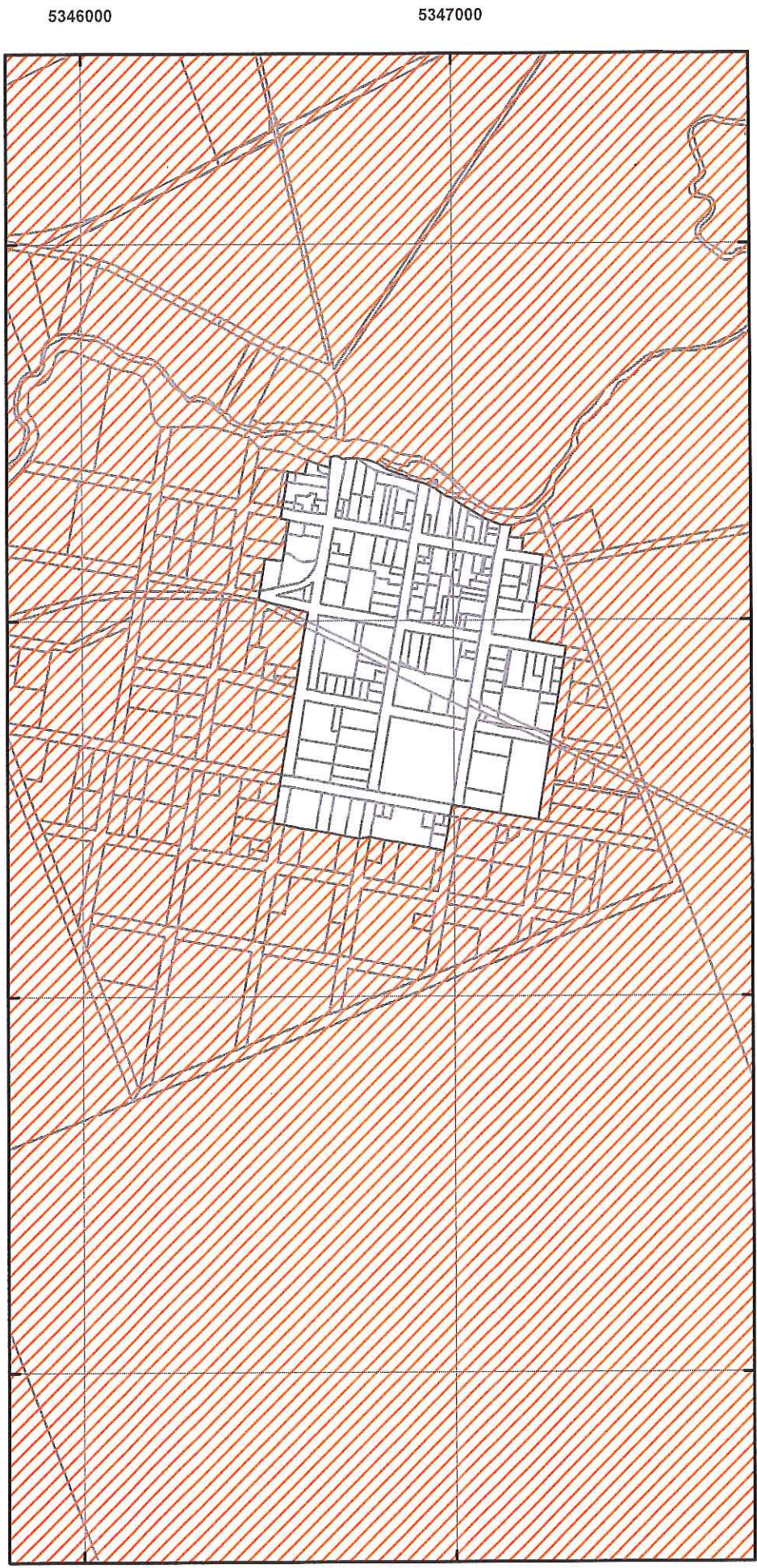
Disclaimer: Before taking any action based on data shown on this map, it should first be verified with the relevant council.

Date: 12/06/2019



Tasmanian Planning Scheme - North Midlands C13.0 Bushfire-Prone Areas

540000 541000 542000 543000



5346000 5347000




5346000 5347000

540000 541000 542000 543000

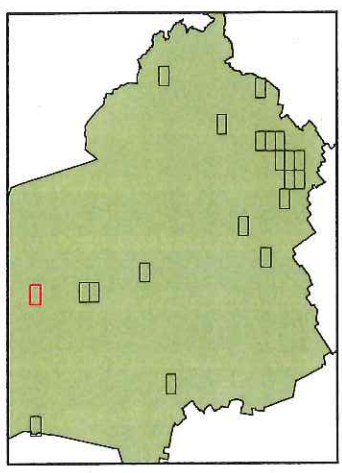
Ross



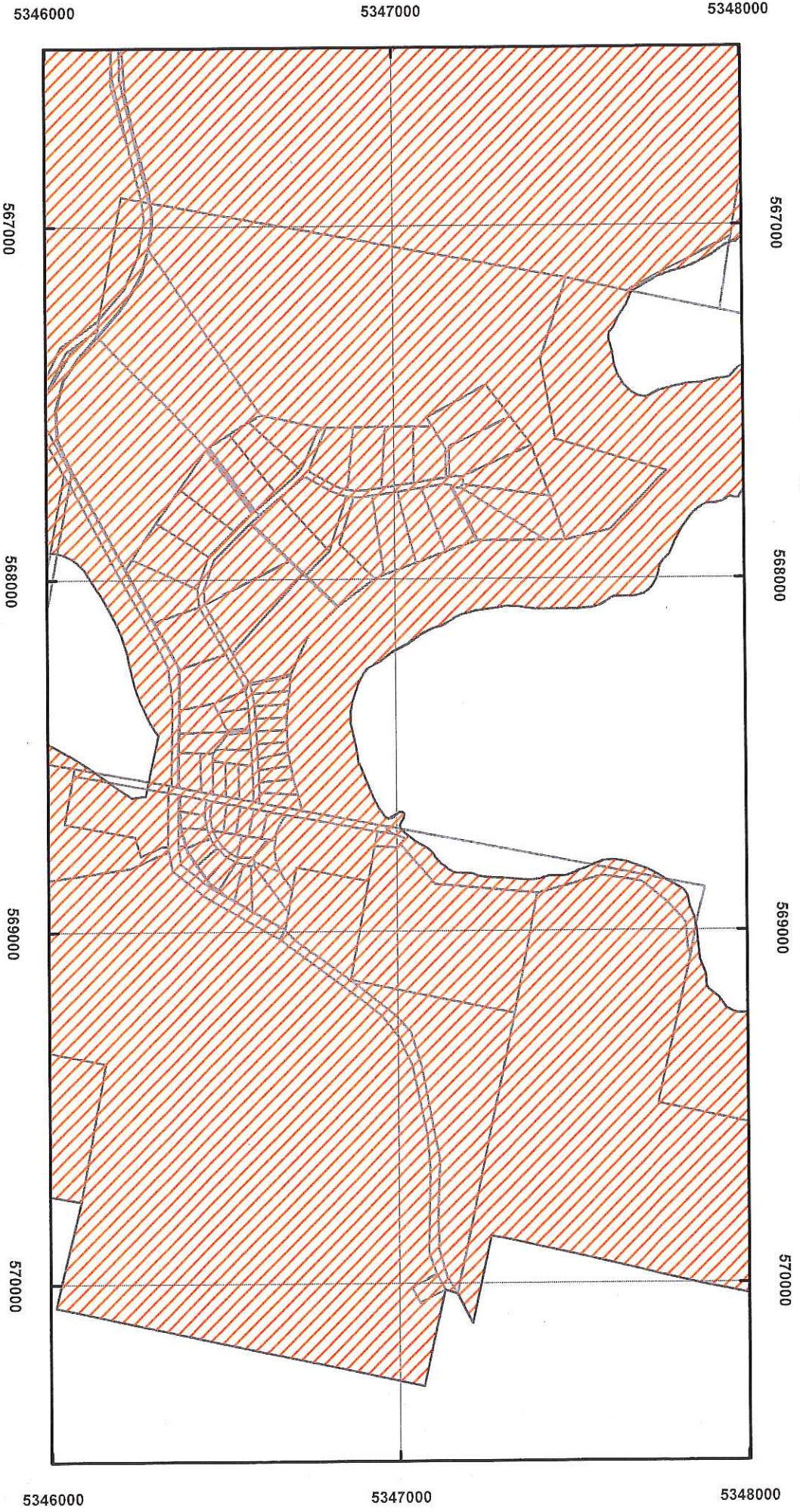
Legend

-  LGA Boundary
-  Bushfire-prone areas
-  Land Titles

Coordinate System: GDA 94 MGA Zone 55
 Base data from theLST, State of Tasmania
 Land Title data current as of 18/07/16
 Disclaimer: Before taking any action based on data shown on this map, it should first be verified with the relevant council.
 Date: 12/06/2019



Tasmanian Planning Scheme - North Midlands C13.0 Bushfire-Prone Areas



Legend

-  LGA Boundary
-  Bushfire-prone areas
-  Land Titles



Kalangadoo

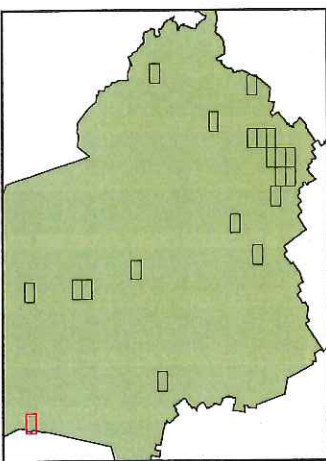
Coordinate System: GDA 94 MGA Zone 55

Base data from the LST, State of Tasmania

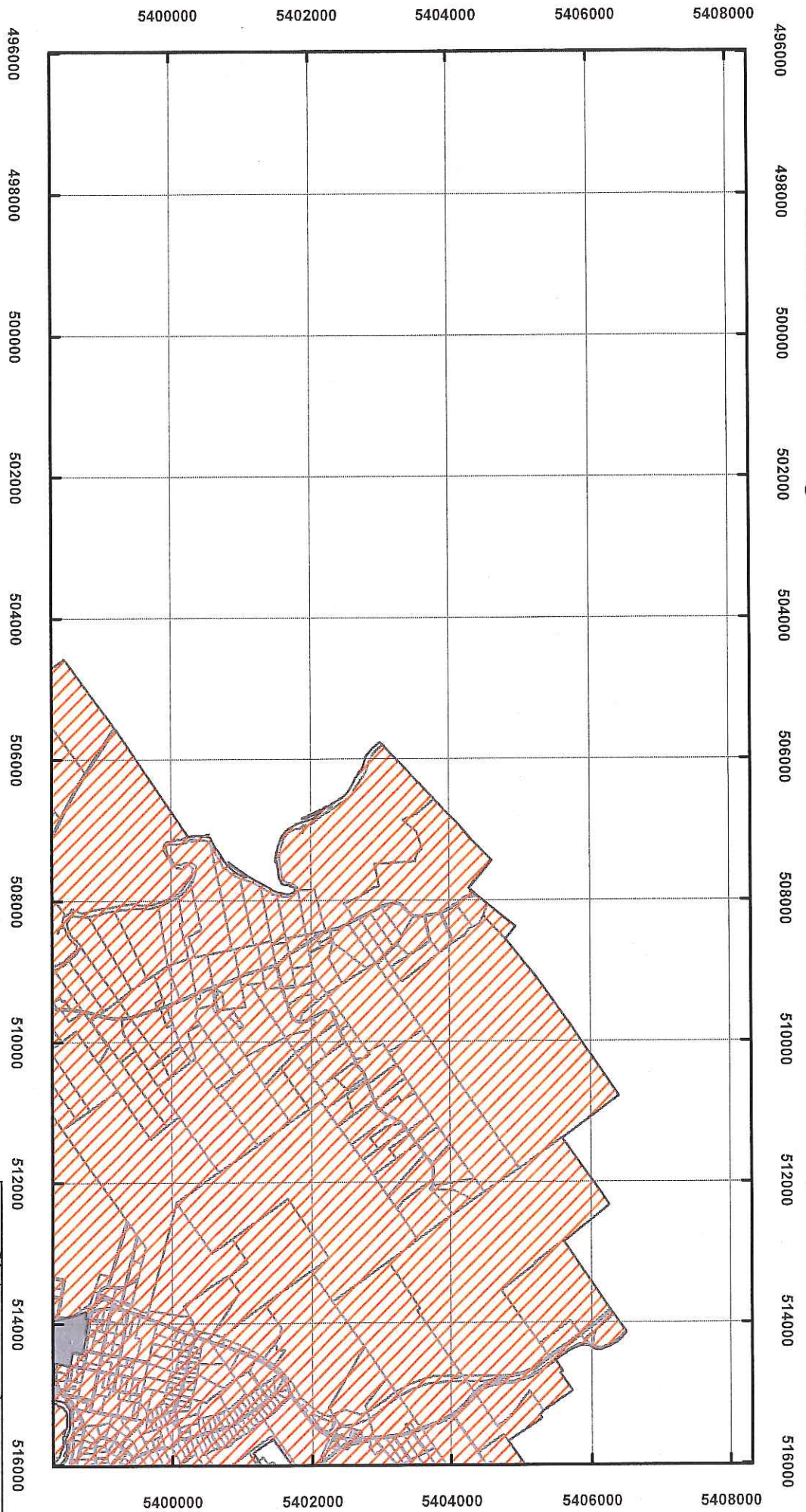
Land Title data current as of 18/07/16

Disclaimer: Before taking any action based on data shown on this map, it should first be verified with the relevant council.

Date: 12/06/2019



Tasmanian Planning Scheme - North Midlands C13.0 Bushfire-Prone Areas



Legend

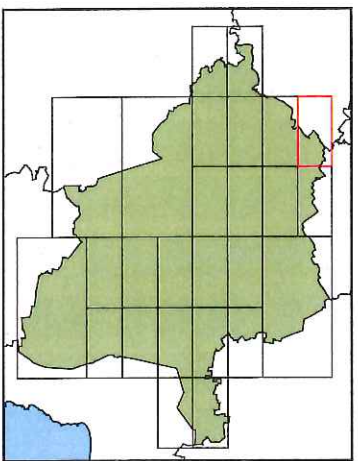
-  LGA Boundary
-  Bushfire-prone areas
-  Land Titles



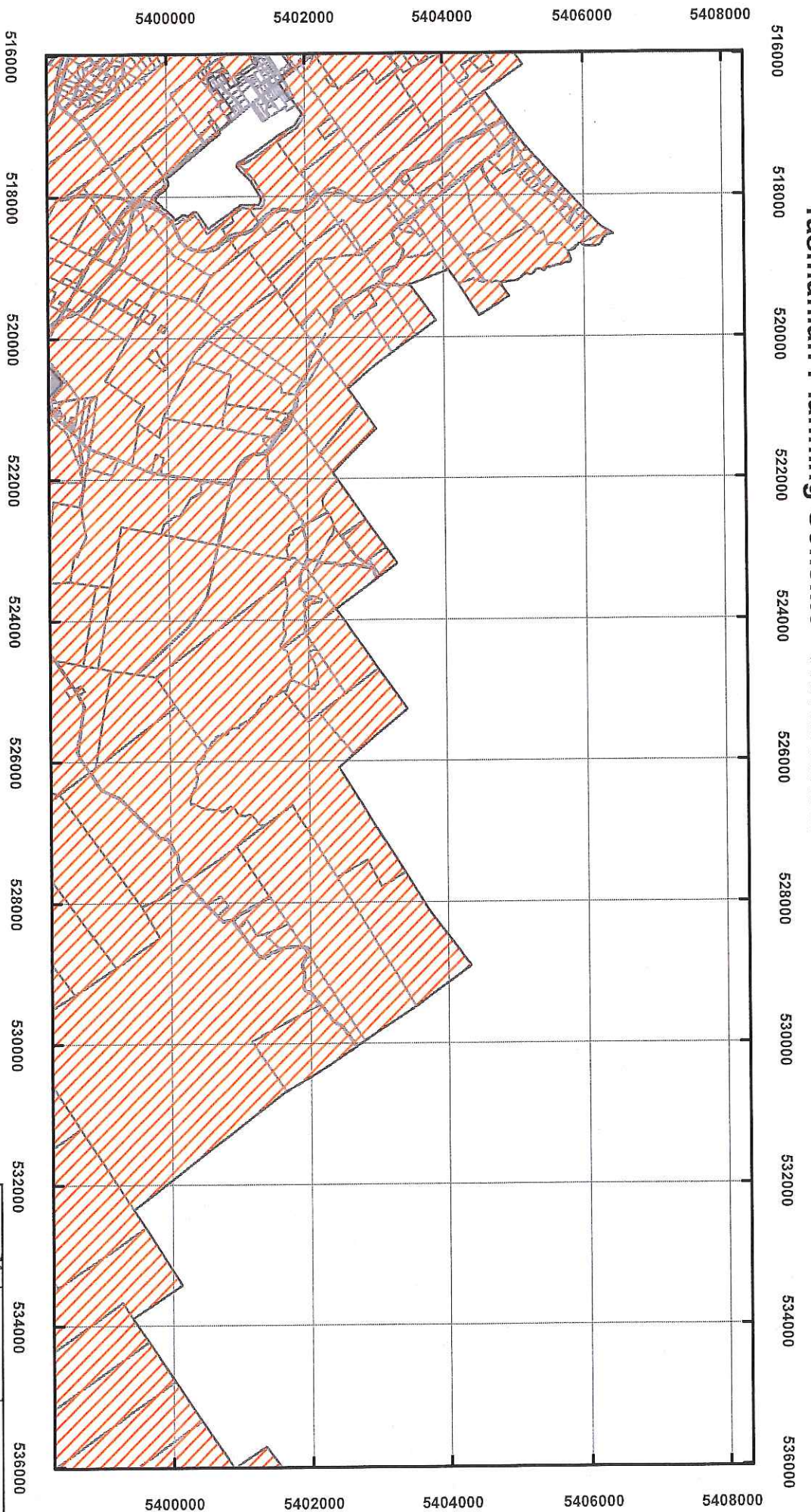
Map 1 of 26




Coordinate System: GDA 94 MGA Zone 55
 Base data from theLIST, State of Tasmania
 Land Title data current as of 18/07/16
 Disclaimer: Before taking any action based on data shown on this map, it should first be verified with the relevant council.
 Date: 12/06/2019



Tasmanian Planning Scheme - North Midlands C13.0 Bushfire-Prone Areas



Legend

-  LGA Boundary
-  Bushfire-prone areas
-  Land Titles

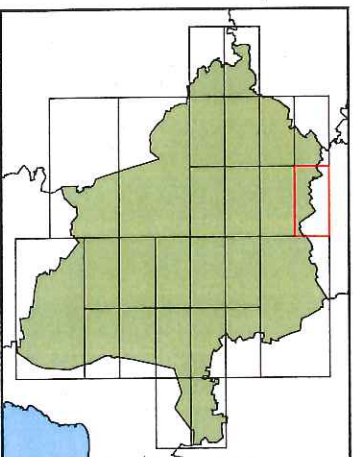


Map 2 of 26

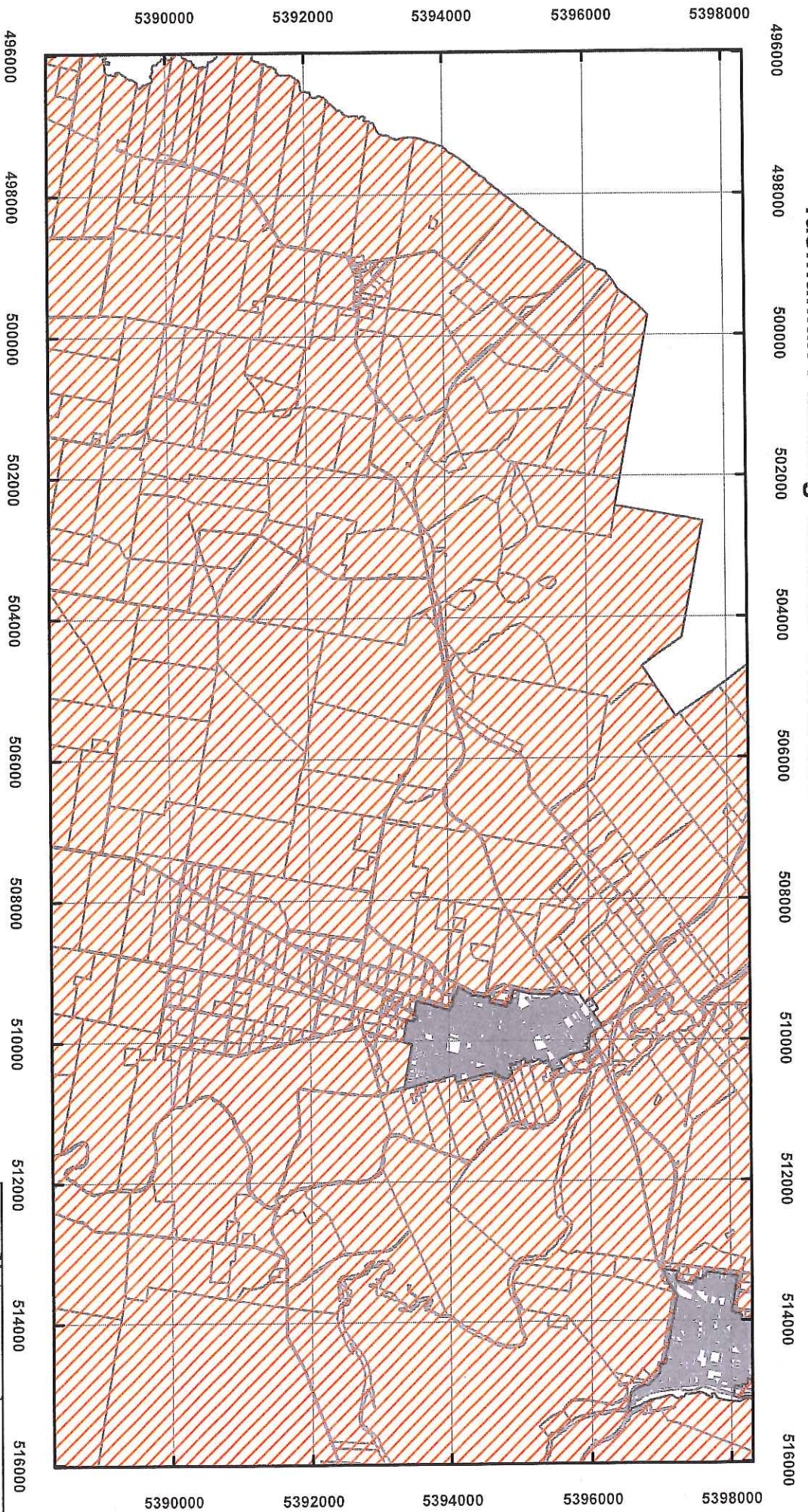


Coordinate System: GDA 94 MGA Zone 55
 Base data from theLIST, State of Tasmania
 Land Title data current as of 18/07/16
 Disclaimer: Before taking any action based on data shown on this map, it should first be verified with the relevant council.

Date: 12/06/2019



Tasmanian Planning Scheme - North Midlands C13.0 Bushfire-Prone Areas



Legend

-  LGA Boundary
-  Bushfire-prone areas
-  Land Titles

0 1,250 2,500 5,000 M

Map 3 of 26

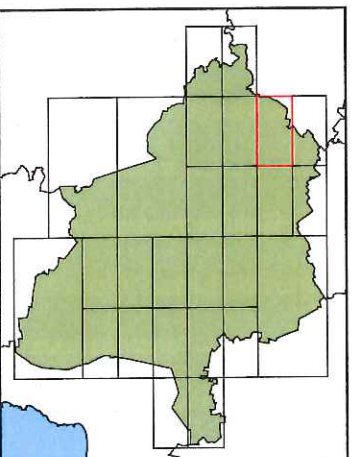
Coordinate System: GDA 94 MGA Zone 55

Base data from theLIST, State of Tasmania

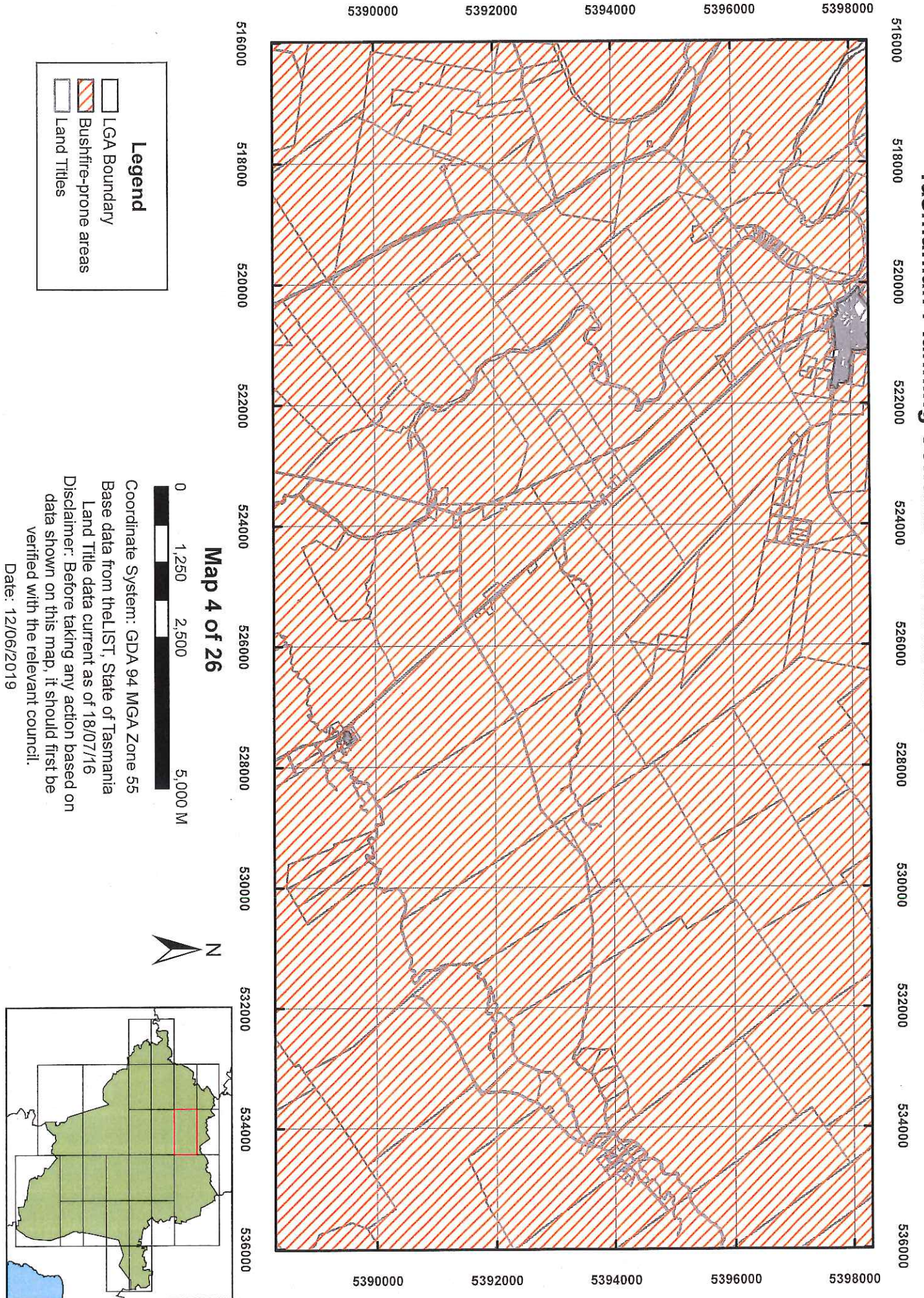
Land Title data current as of 18/07/16

Disclaimer: Before taking any action based on data shown on this map, it should first be verified with the relevant council.

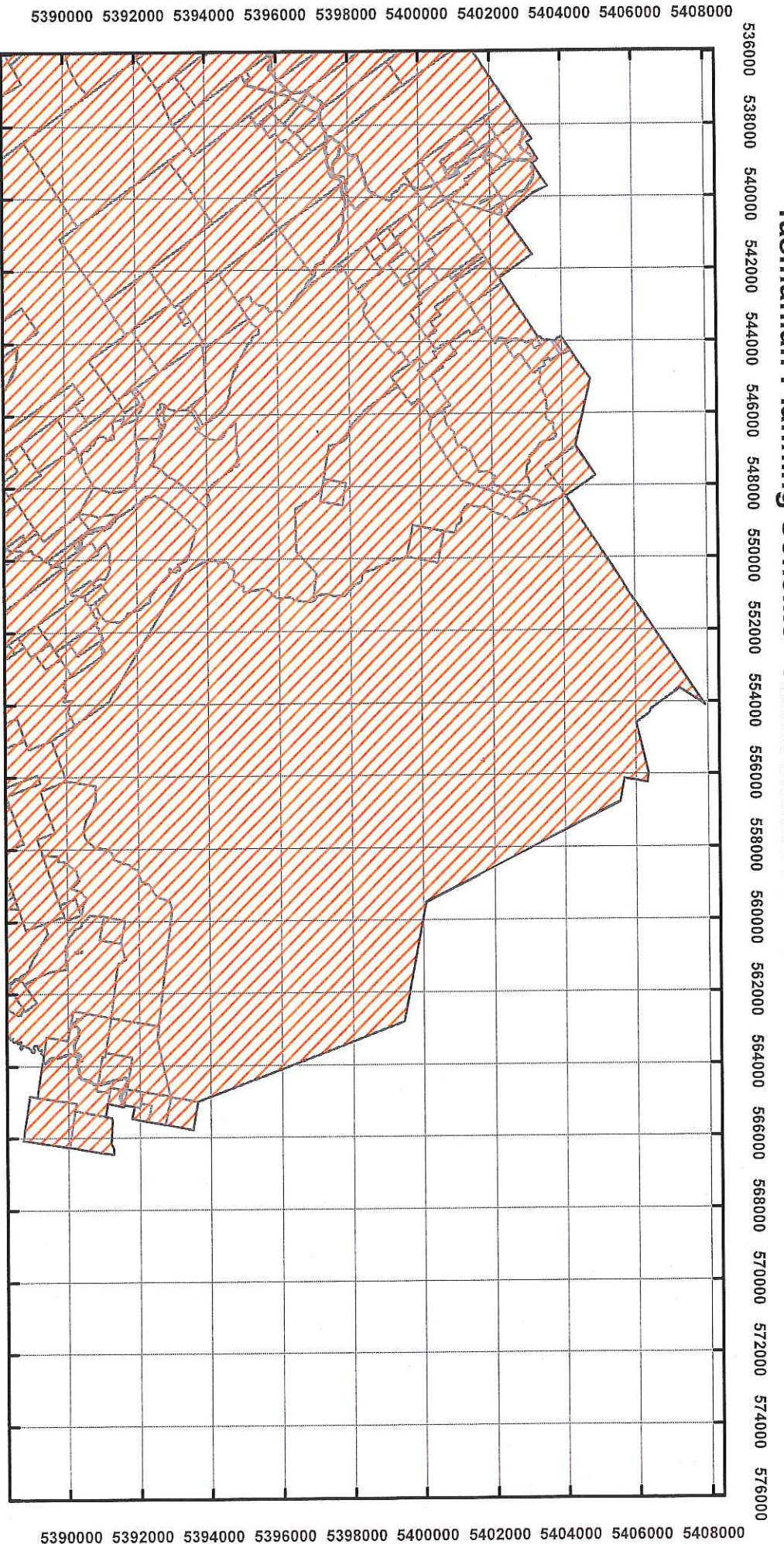
Date: 12/06/2019




Tasmanian Planning Scheme - North Midlands C13.0 Bushfire-Prone Areas



Tasmanian Planning Scheme - North Midlands C13.0 Bushfire-Prone Areas



Legend

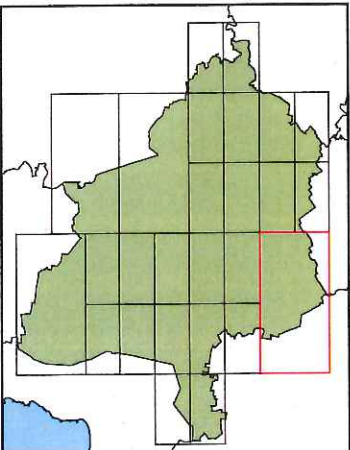
-  LGA Boundary
-  Bushfire-prone areas
-  Land Titles



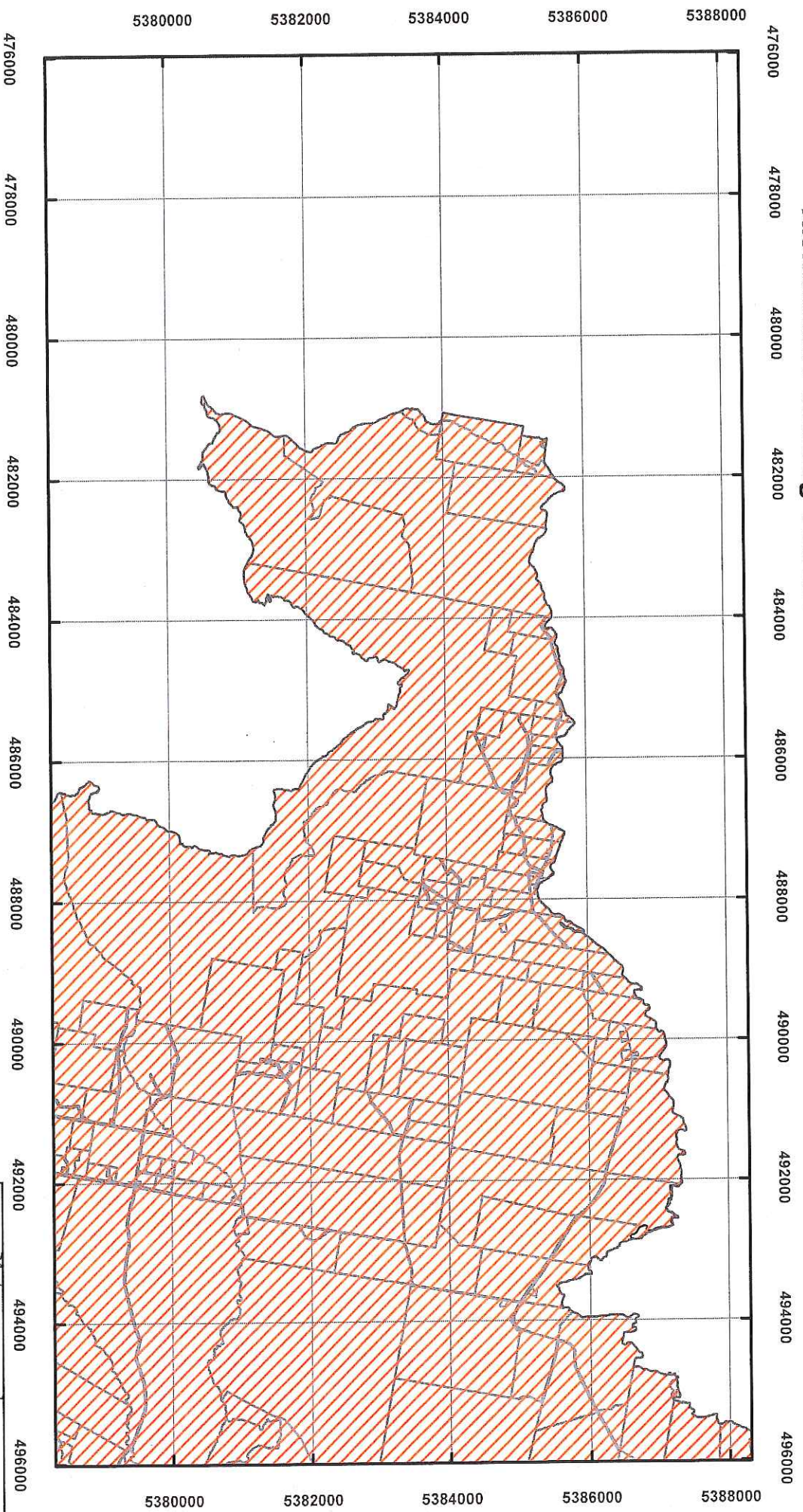
Map 5 of 26



Coordinate System: GDA 94 MGA Zone 55
 Base data from theLIST, State of Tasmania
 Land Title data current as of 18/07/16
 Disclaimer: Before taking any action based on data shown on this map, it should first be verified with the relevant council.
 Date: 12/06/2019



Tasmanian Planning Scheme - North Midlands C13.0 Bushfire-Prone Areas



Legend

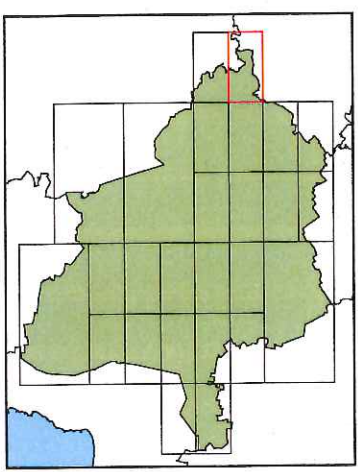
-  Bushfire-prone areas
-  LGA Boundary
-  Land Titles



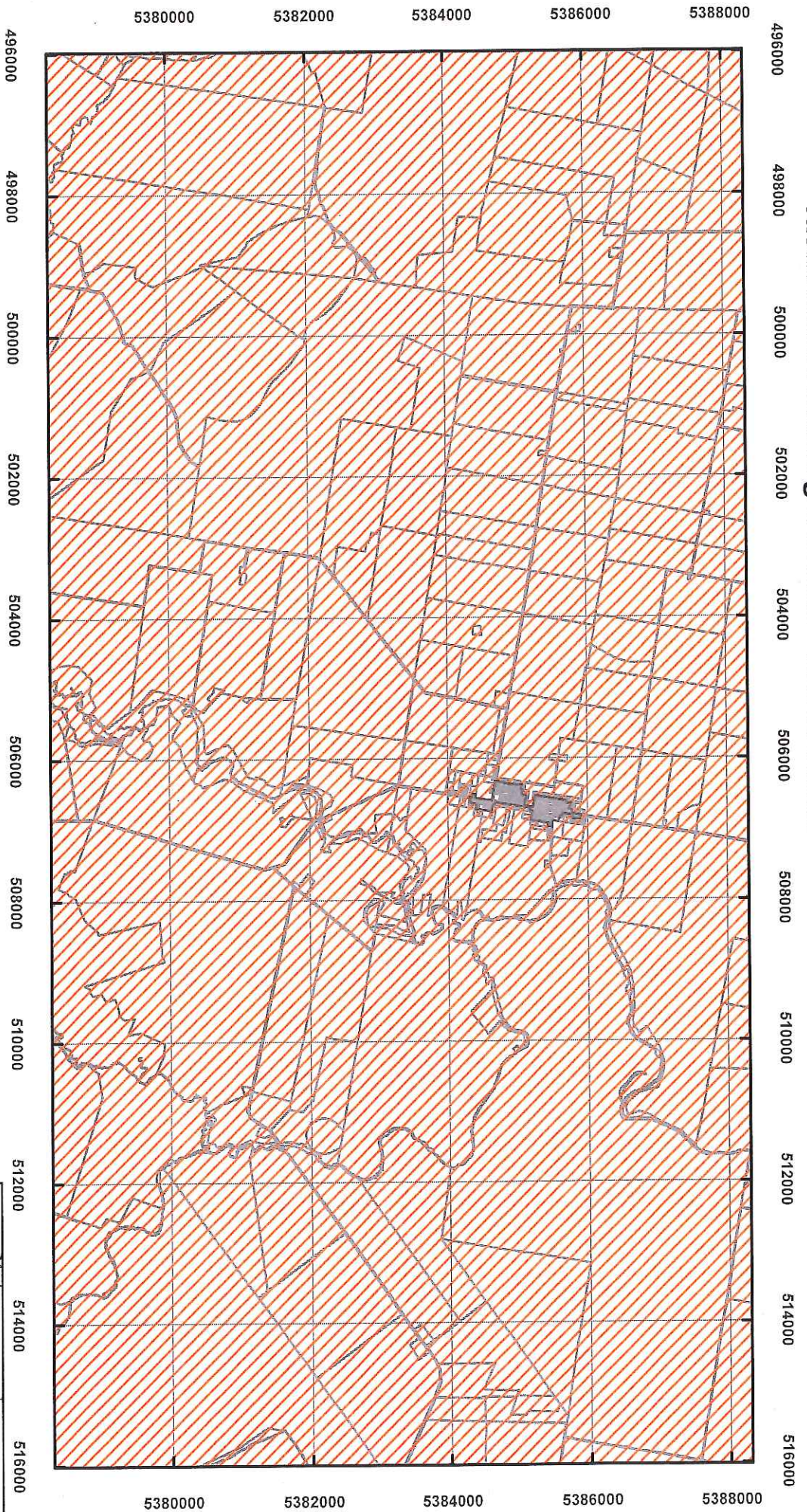
Map 6 of 26



Coordinate System: GDA 94 MGA Zone 55
 Base data from the LIST, State of Tasmania
 Land Title data current as of 18/07/16
 Disclaimer: Before taking any action based on data shown on this map, it should first be verified with the relevant council.
 Date: 12/06/2019



Tasmanian Planning Scheme - North Midlands C13.0 Bushfire-Prone Areas



Legend

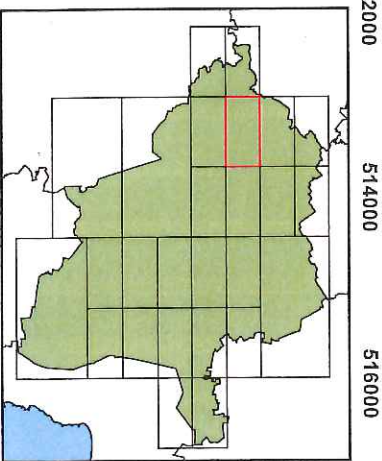
-  LGA Boundary
-  Bushfire-prone areas
-  Land Titles



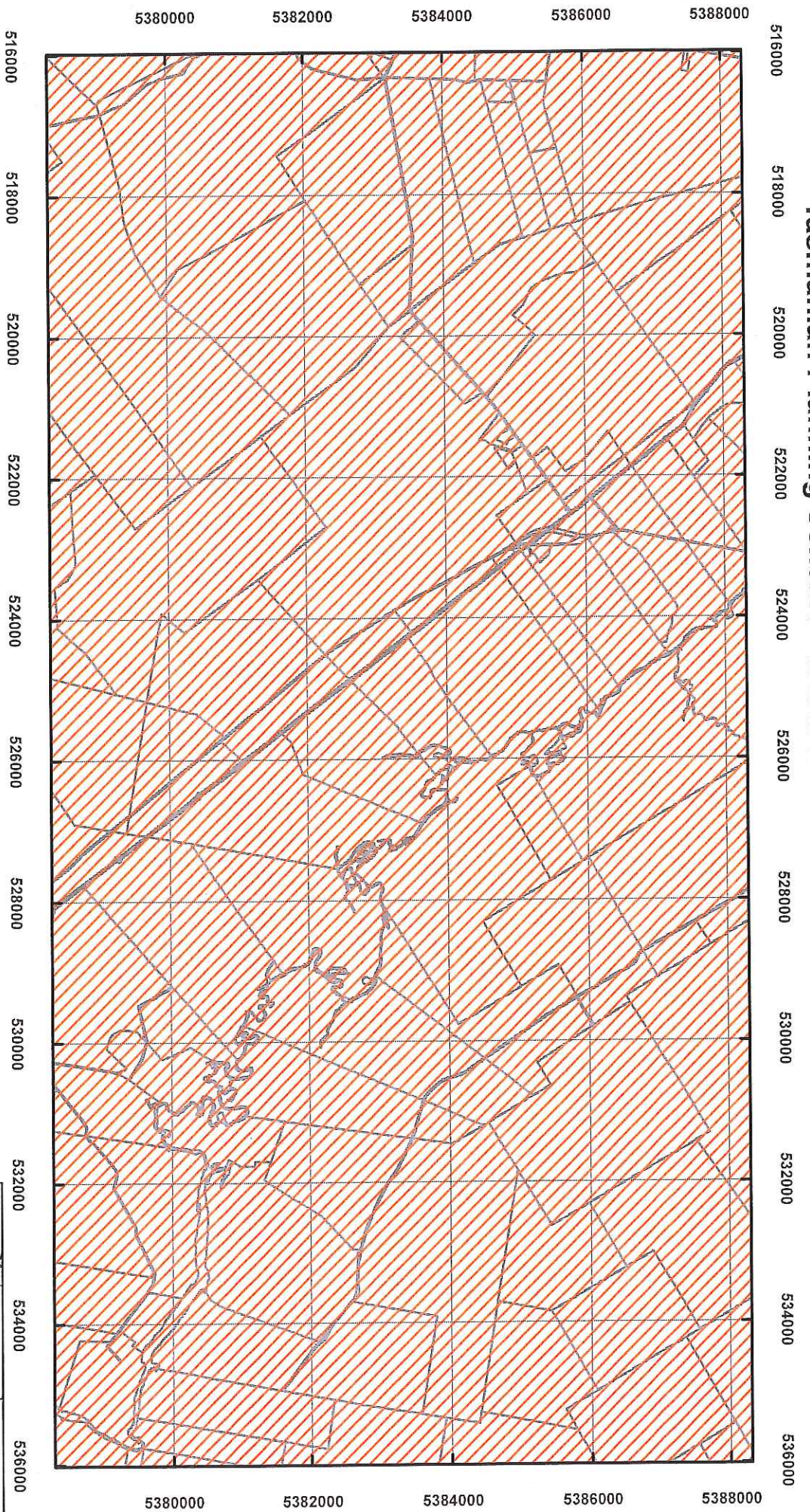
Map 7 of 26



Coordinate System: GDA 94 MGA Zone 55
 Base data from theLIST, State of Tasmania
 Land Title data current as of 18/07/16
 Disclaimer: Before taking any action based on data shown on this map, it should first be verified with the relevant council.
 Date: 12/06/2019



Tasmanian Planning Scheme - North Midlands C13.0 Bushfire-Prone Areas



Legend

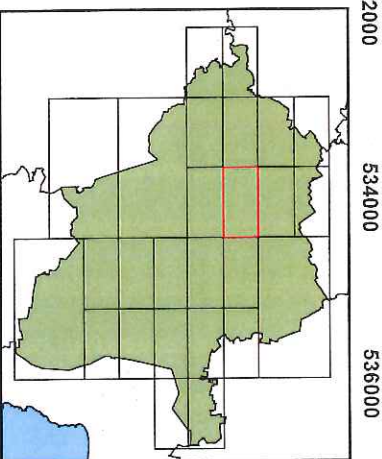
-  LGA Boundary
-  Bushfire-prone areas
-  Land Titles



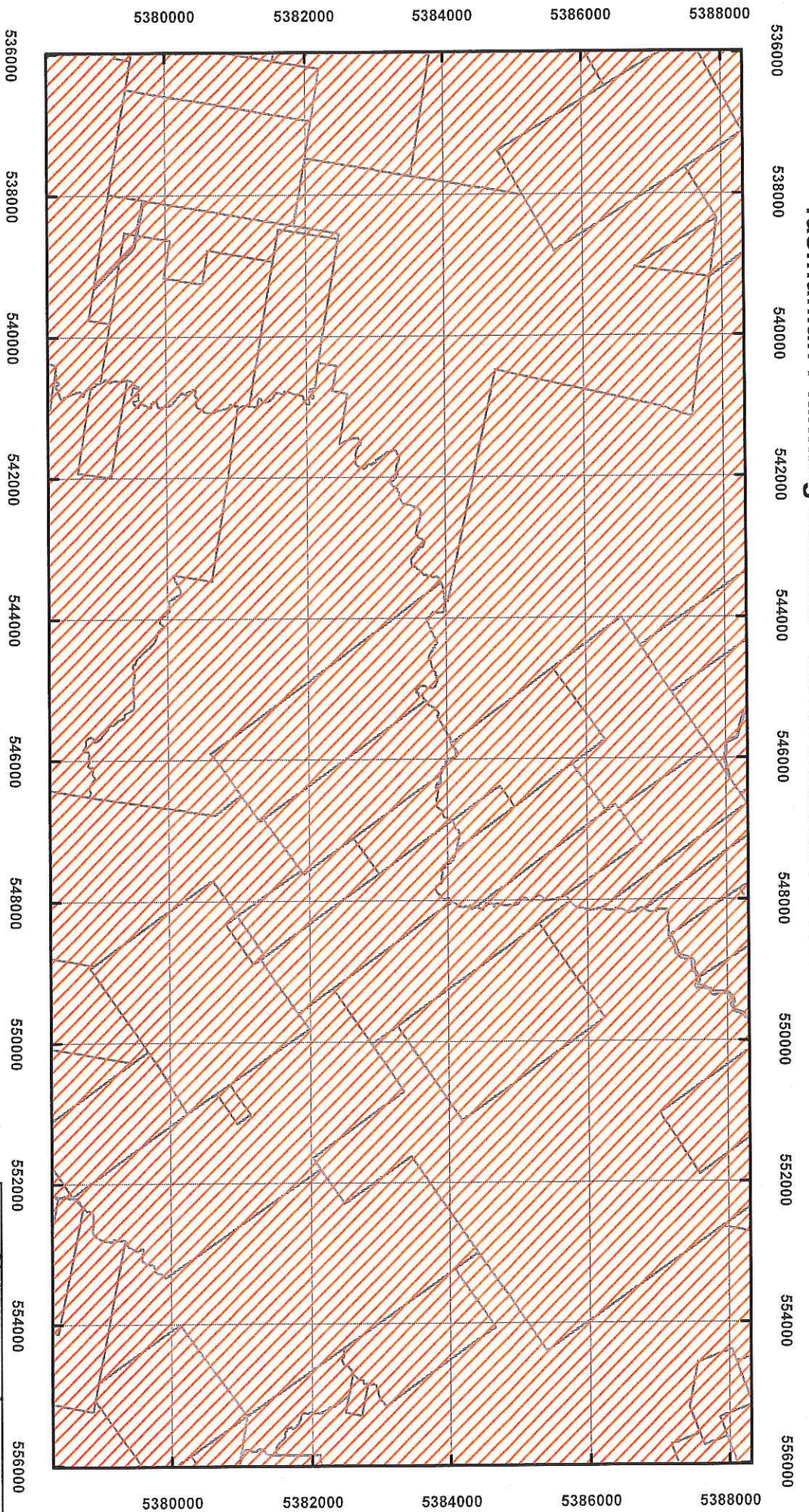
Map 8 of 26




Coordinate System: GDA 94 MGA Zone 55
 Base data from the LIST, State of Tasmania
 Land Title data current as of 18/07/16
 Disclaimer: Before taking any action based on data shown on this map, it should first be verified with the relevant council.
 Date: 12/06/2019



Tasmanian Planning Scheme - North Midlands C13.0 Bushfire-Prone Areas



Legend

-  LGA Boundary
-  Bushfire-prone areas
-  Land Titles

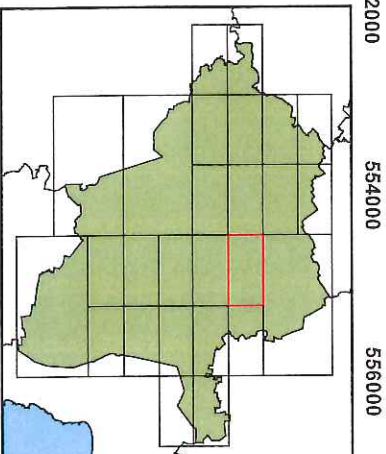


Map 9 of 26

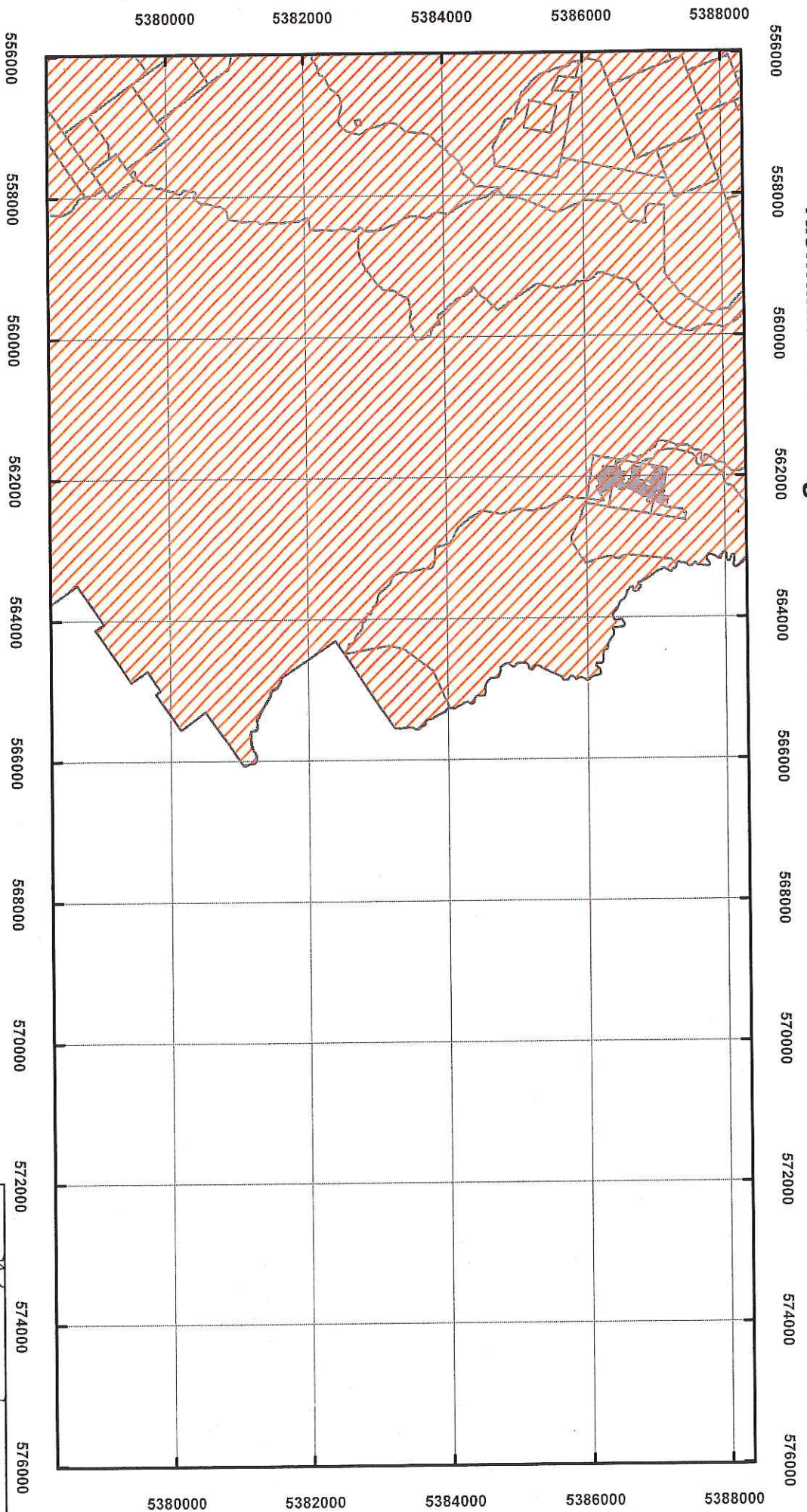


Coordinate System: GDA 94 MGA Zone 55
 Base data from the LIST, State of Tasmania
 Land Title data current as of 18/07/16
 Disclaimer: Before taking any action based on data shown on this map, it should first be verified with the relevant council.


Date: 12/06/2019



Tasmanian Planning Scheme - North Midlands C13.0 Bushfire-Prone Areas



Legend

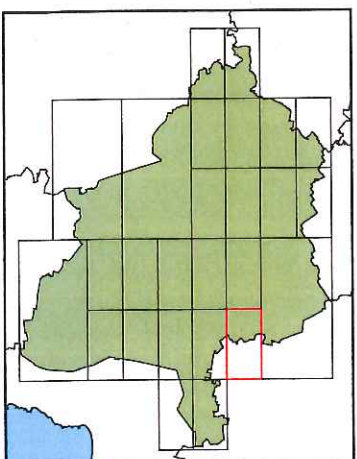
-  LGA Boundary
-  Bushfire-prone areas
-  Land Titles



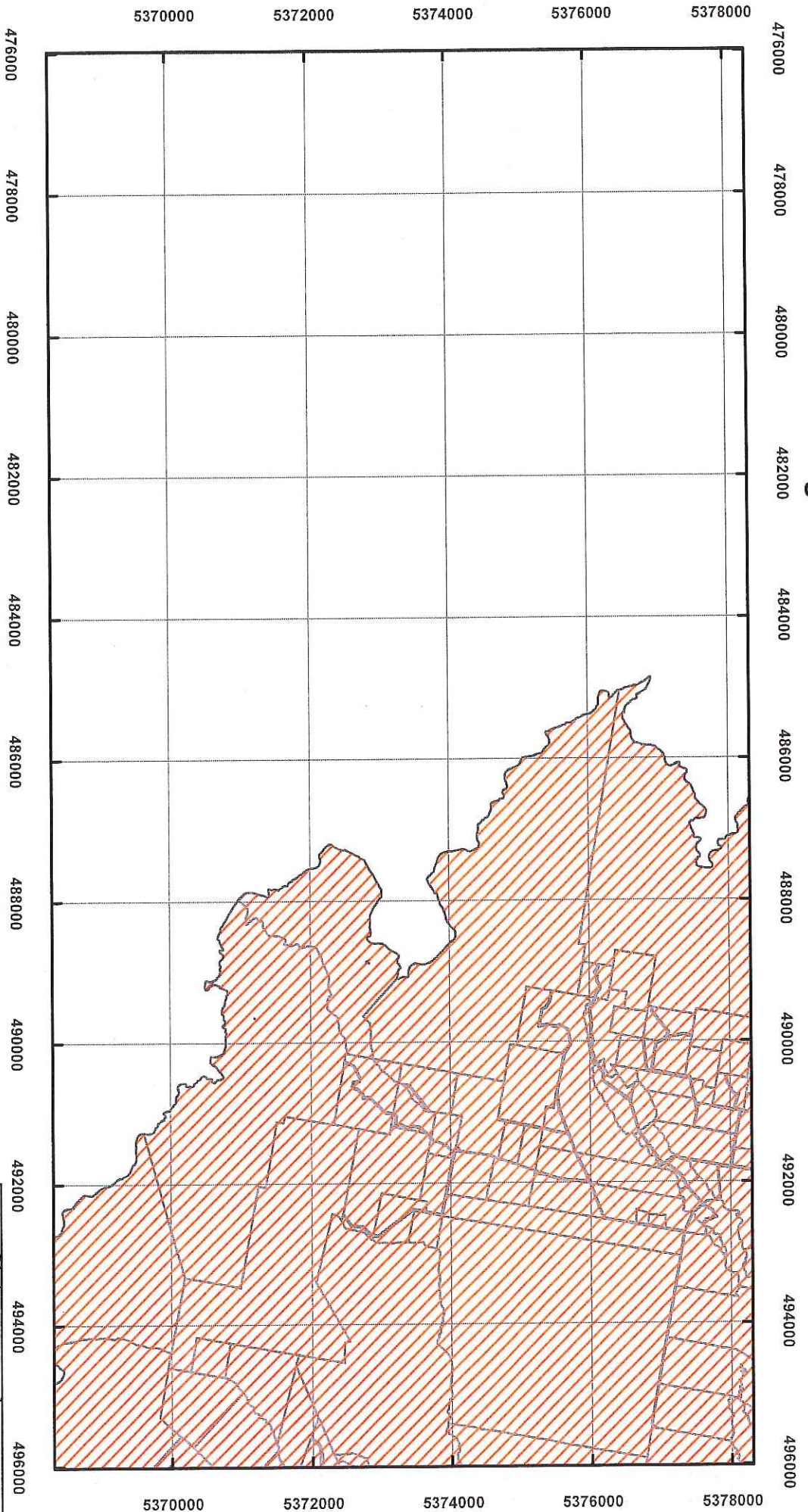
Map 10 of 26



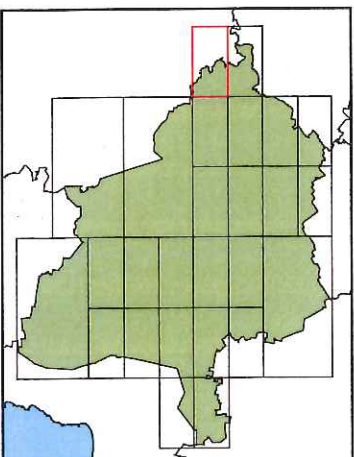
Coordinate System: GDA 94 MGA Zone 55
 Base data from theLIST, State of Tasmania
 Land Title data current as of 18/07/16
 Disclaimer: Before taking any action based on data shown on this map, it should first be verified with the relevant council.






Tasmanian Planning Scheme - North Midlands C13.0 Bushfire-Prone Areas



Map 11 of 26



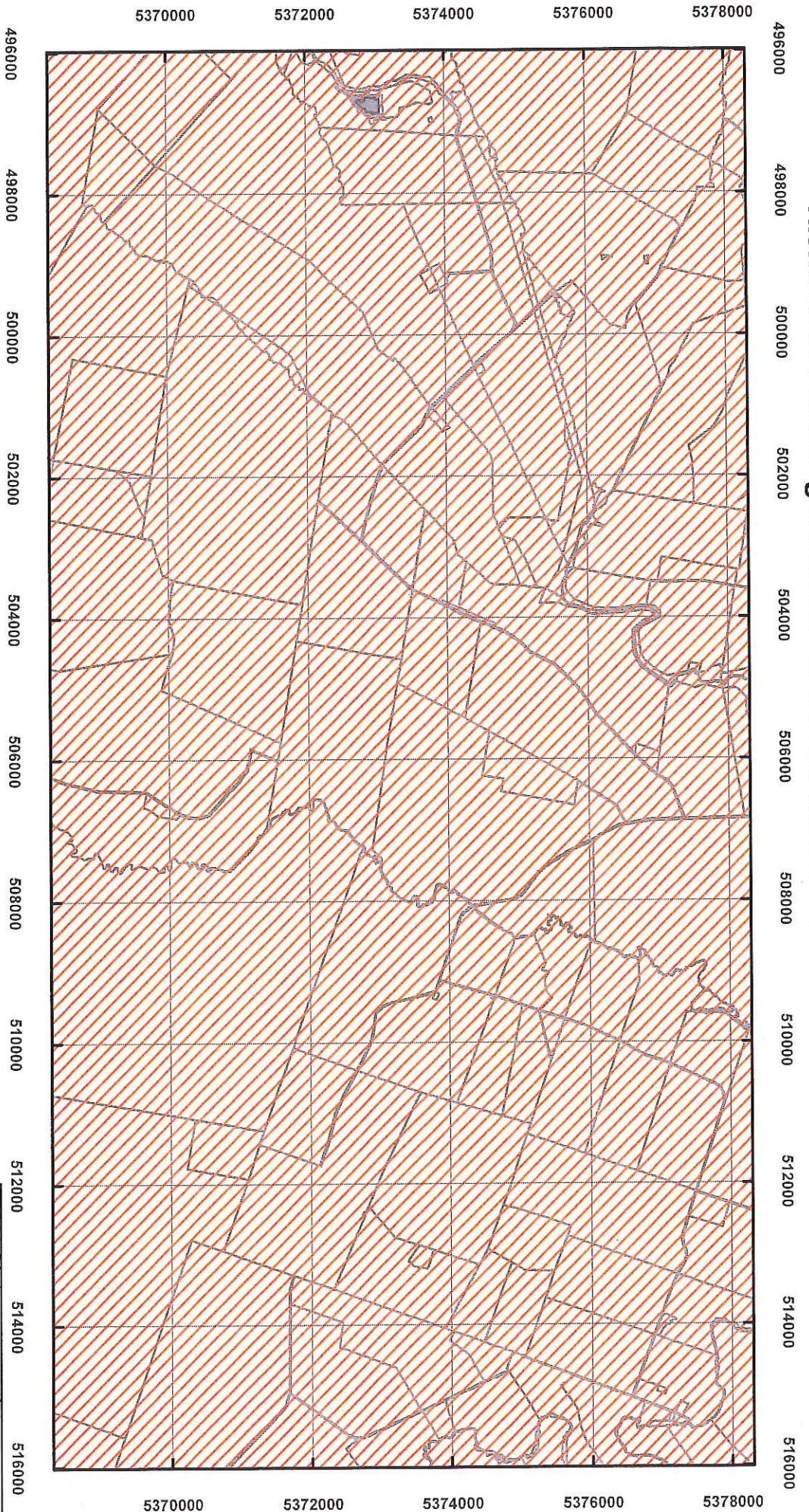
Legend

-  LGA Boundary
-  Bushfire-prone areas
-  Land Titles

Coordinate System: GDA 94 MGA Zone 55
 Base data from the LST, State of Tasmania
 Land Title data current as of 18/07/16
 Disclaimer: Before taking any action based on data shown on this map, it should first be verified with the relevant council.

Date: 12/06/2019

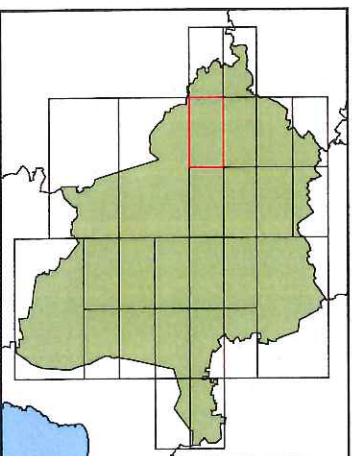
Tasmanian Planning Scheme - North Midlands C13.0 Bushfire-Prone Areas



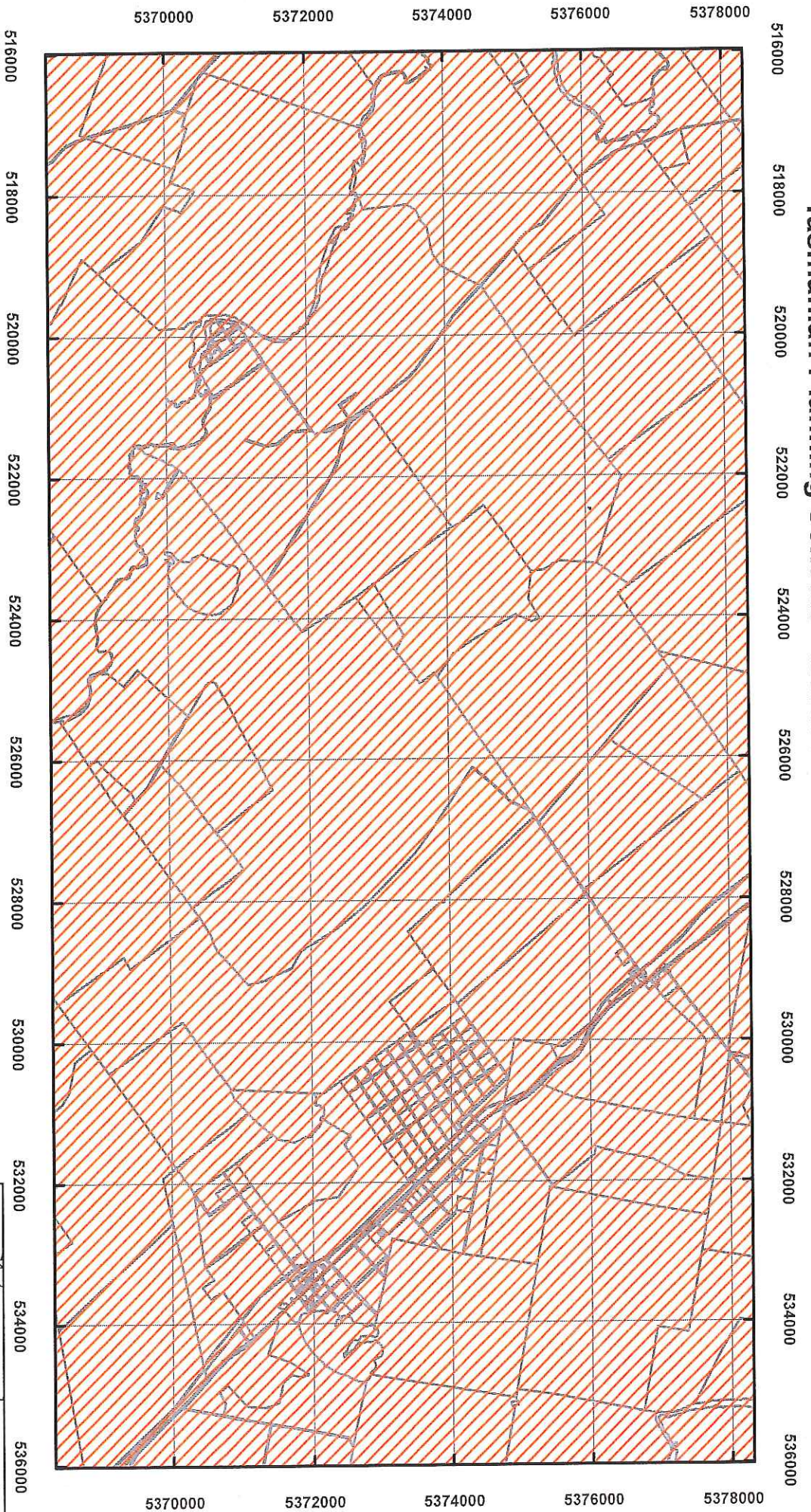
Map 12 of 26





Coordinate System: GDA 94 MGA Zone 55
 Base data from the LST, State of Tasmania
 Land Title data current as of 18/07/16
 Disclaimer: Before taking any action based on data shown on this map, it should first be verified with the relevant council.



Tasmanian Planning Scheme - North Midlands C13.0 Bushfire-Prone Areas



Legend

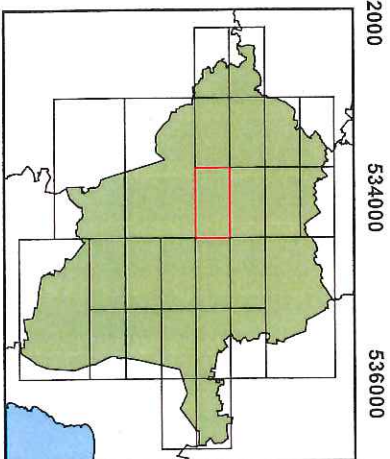
-  LGA Boundary
-  Bushfire-prone areas
-  Land Titles



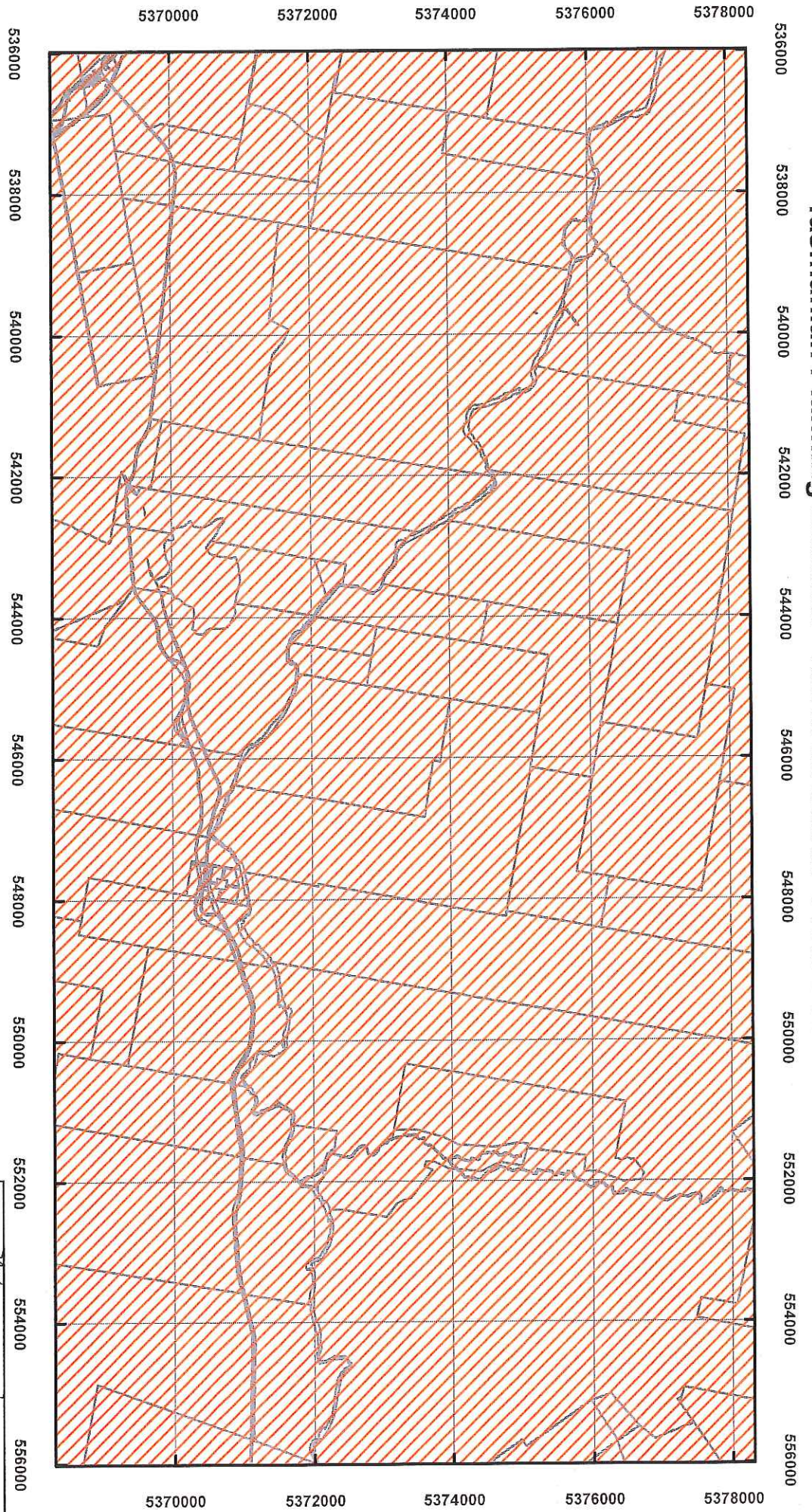
Map 13 of 26



Coordinate System: GDA 94 MGA Zone 55
 Base data from the LIST, State of Tasmania
 Land Title data current as of 18/07/16
 Disclaimer: Before taking any action based on data shown on this map, it should first be verified with the relevant council.



Tasmanian Planning Scheme - North Midlands C13.0 Bushfire-Prone Areas



Legend

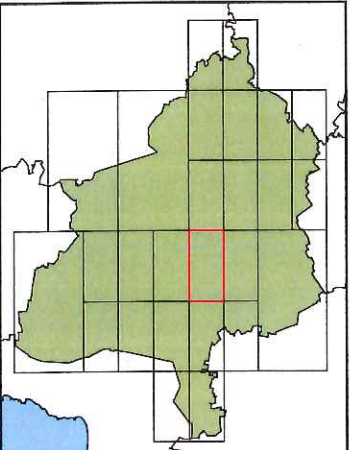
-  LGA Boundary
-  Bushfire-prone areas
-  Land Titles



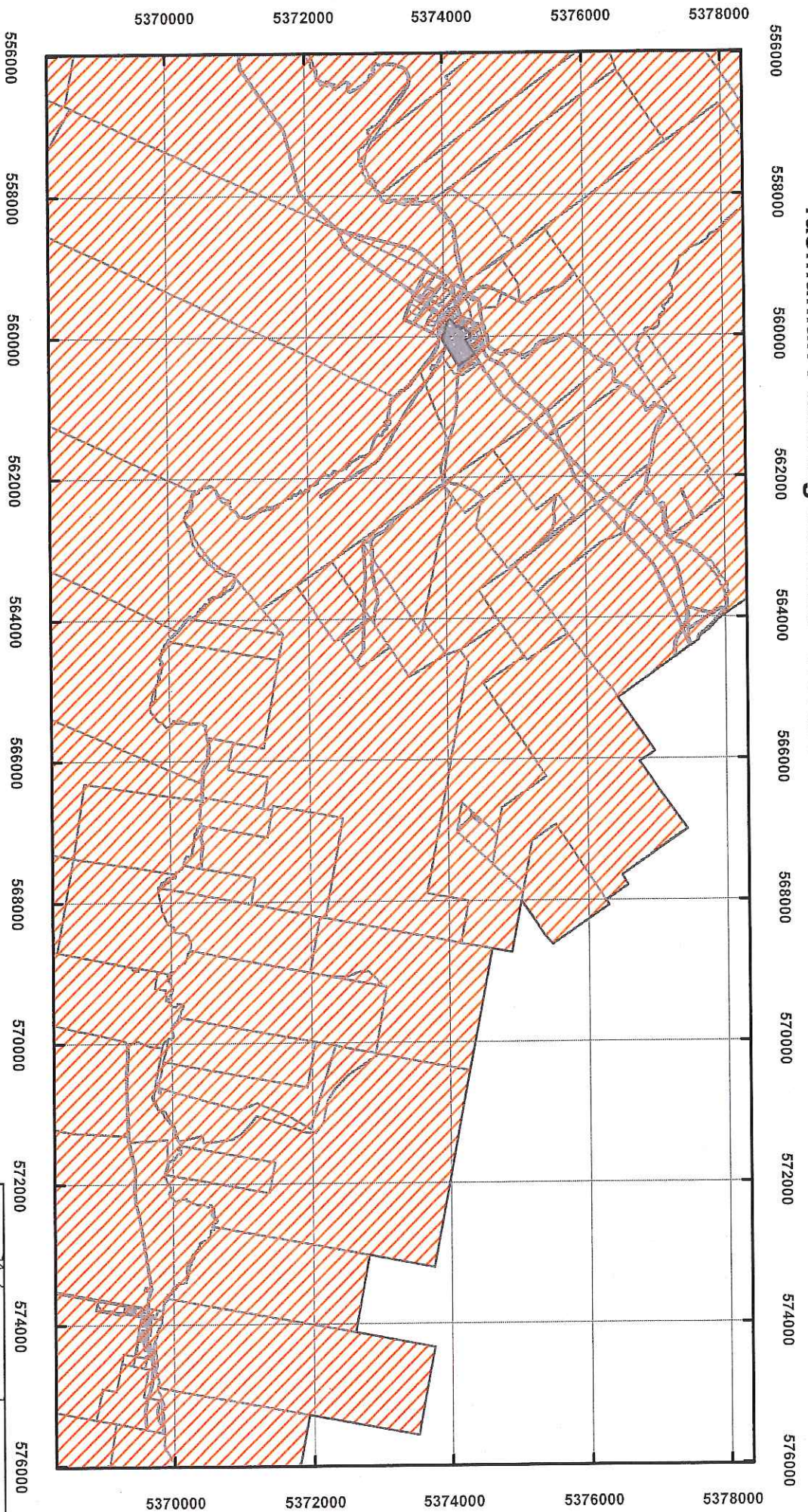
Map 14 of 26



Coordinate System: GDA 94 MGA Zone 55
 Base data from the LST, State of Tasmania
 Land Title data current as of 18/07/16
 Disclaimer: Before taking any action based on data shown on this map, it should first be verified with the relevant council.
 Date: 12/06/2019



Tasmanian Planning Scheme - North Midlands C13.0 Bushfire-Prone Areas



Legend

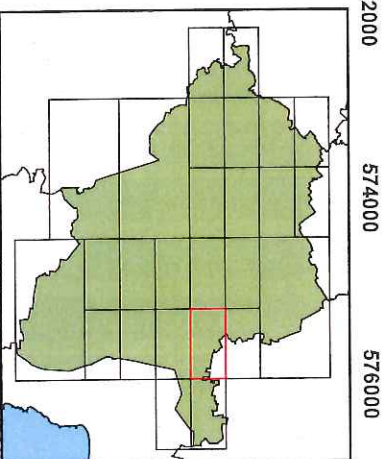
-  LGA Boundary
-  Bushfire-prone areas
-  Land Titles



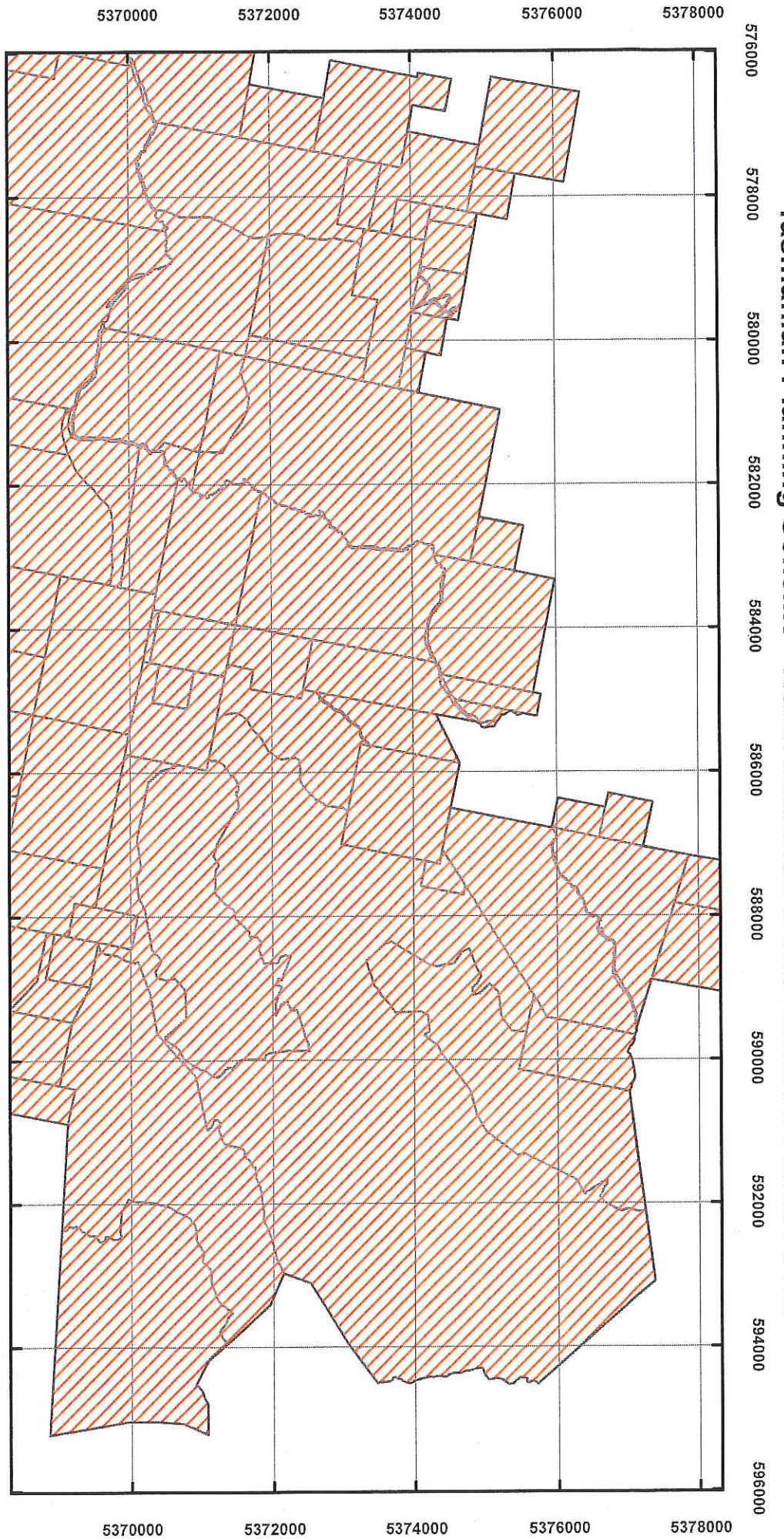
Map 15 of 26



Coordinate System: GDA 94 MGA Zone 55
 Base data from the LIST, State of Tasmania
 Land Title data current as of 18/07/16
 Disclaimer: Before taking any action based on data shown on this map, it should first be verified with the relevant council.
 Date: 12/06/2019



Tasmanian Planning Scheme - North Midlands C13.0 Bushfire-Prone Areas

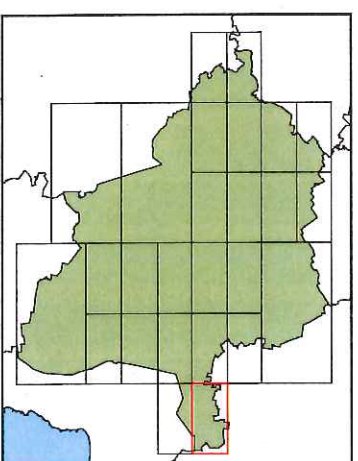


Legend

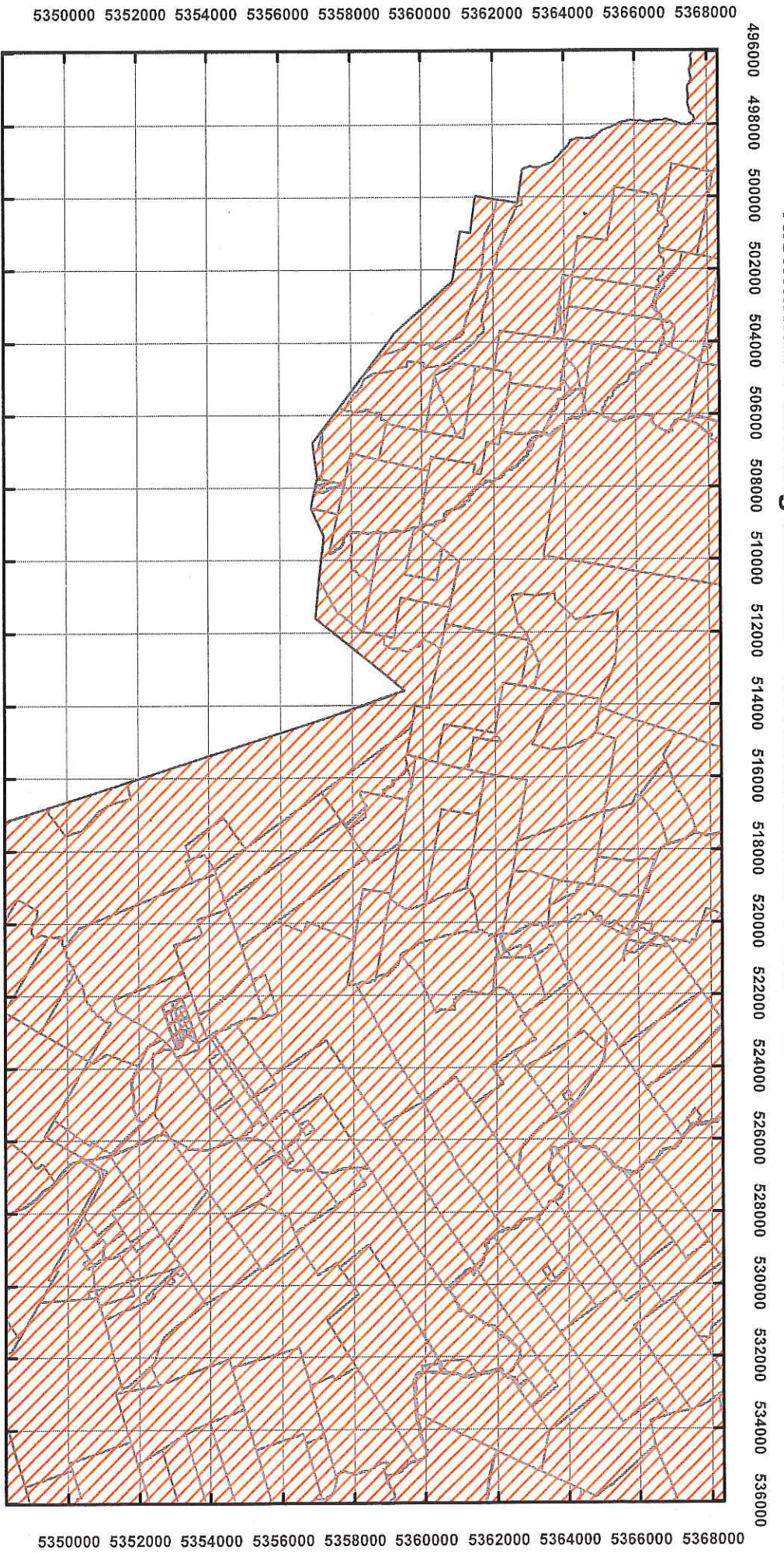
-  LGA Boundary
-  Bushfire-prone areas
-  Land Titles



Coordinate System: GDA 94 MGA Zone 55
 Base data from theLIST, State of Tasmania
 Land Title data current as of 18/07/16
 Disclaimer: Before taking any action based on data shown on this map, it should first be verified with the relevant council.
 Date: 12/06/2019



Tasmanian Planning Scheme - North Midlands C13.0 Bushfire-Prone Areas



Legend

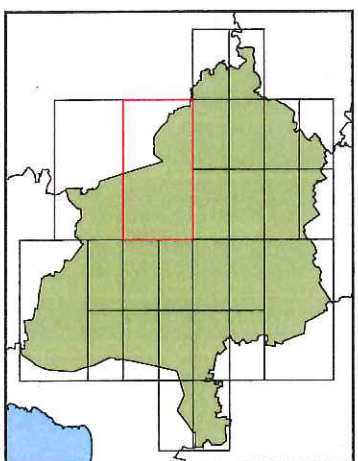
-  LGA Boundary
-  Bushfire-prone areas
-  Land Titles



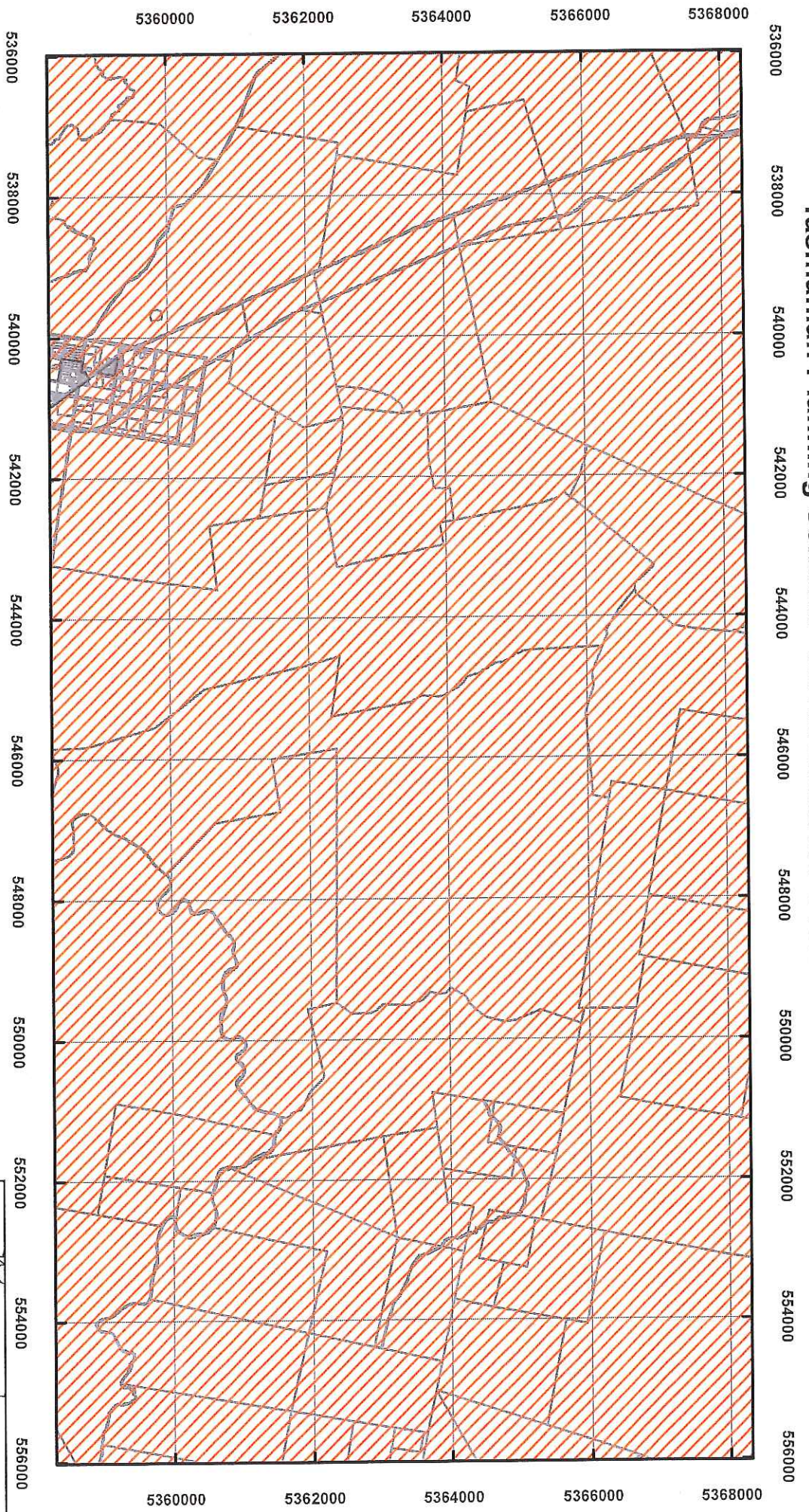
Map 17 of 26




Coordinate System: GDA 94 MGA Zone 55
 Base data from theLIST, State of Tasmania
 Land Title data current as of 18/07/16
 Disclaimer: Before taking any action based on data shown on this map, it should first be verified with the relevant council.
 Date: 12/06/2019



Tasmanian Planning Scheme - North Midlands C13.0 Bushfire-Prone Areas



Legend

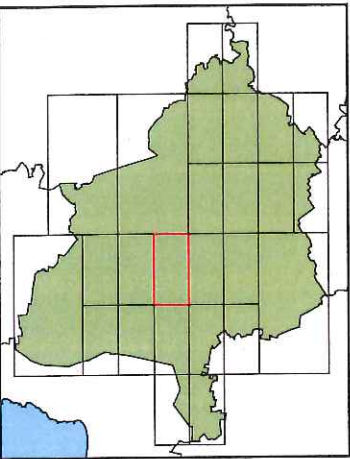
-  Bushfire-prone areas
-  LGA Boundary
-  Land Titles



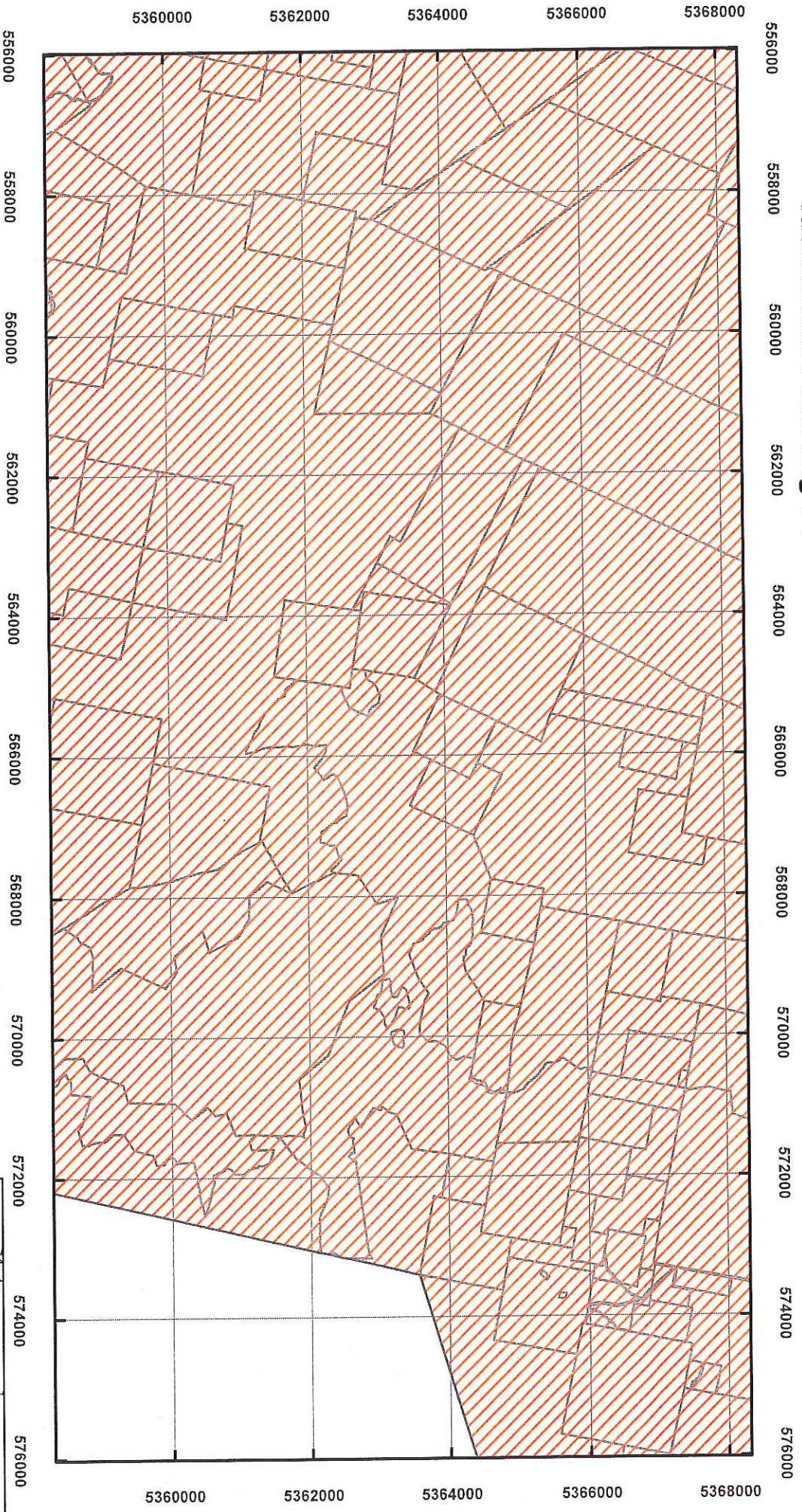
Map 18 of 26






Coordinate System: GDA 94 MGA Zone 55
 Base data from theLIST, State of Tasmania
 Land Title data current as of 18/07/16
 Disclaimer: Before taking any action based on data shown on this map, it should first be verified with the relevant council.
 Date: 12/06/2019



Tasmanian Planning Scheme - North Midlands C13.0 Bushfire-Prone Areas



Legend

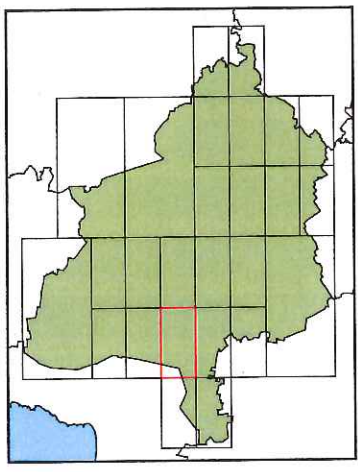
-  LGA Boundary
-  Bushfire-prone areas
-  Land Titles



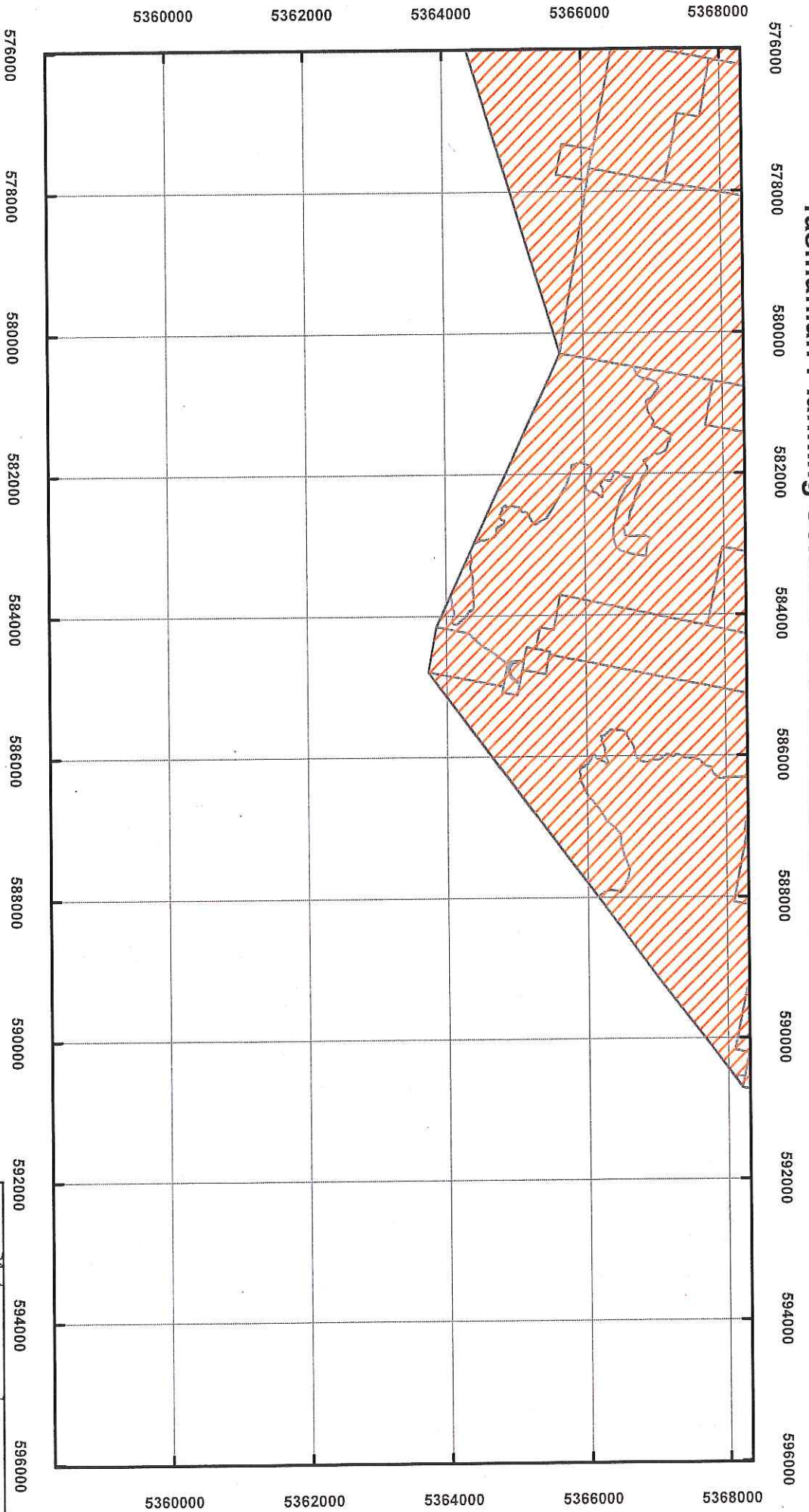
Map 19 of 26




Coordinate System: GDA 94 MGA Zone 55
 Base data from theLST, State of Tasmania
 Land Title data current as of 18/07/16
 Disclaimer: Before taking any action based on data shown on this map, it should first be verified with the relevant council.
 Date: 12/06/2019



Tasmanian Planning Scheme - North Midlands C13.0 Bushfire-Prone Areas



Legend

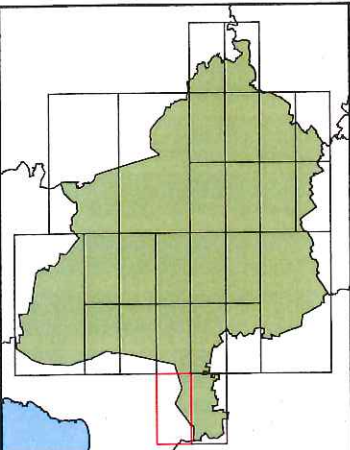
-  LGA Boundary
-  Bushfire-prone areas
-  Land Titles



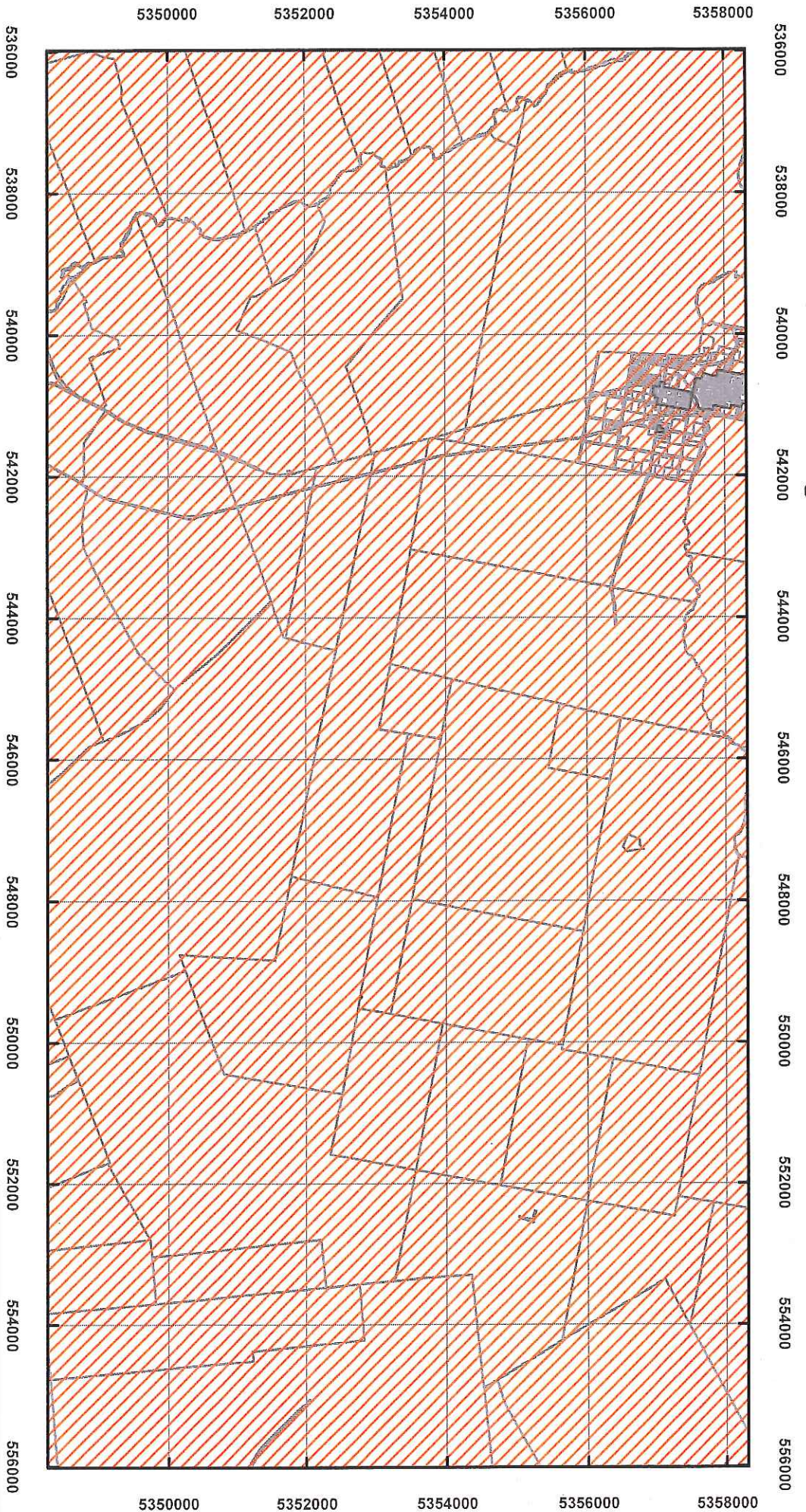
Map 20 of 26



Coordinate System: GDA 94 MGA Zone 55
 Base data from theLIST, State of Tasmania
 Land Title data current as of 18/07/16
 Disclaimer: Before taking any action based on data shown on this map, it should first be verified with the relevant council.
 Date: 12/06/2019



Tasmanian Planning Scheme - North Midlands C13.0 Bushfire-Prone Areas



Legend

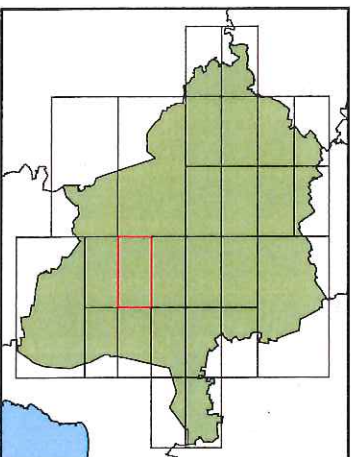
-  LGA Boundary
-  Bushfire-prone areas
-  Land Titles



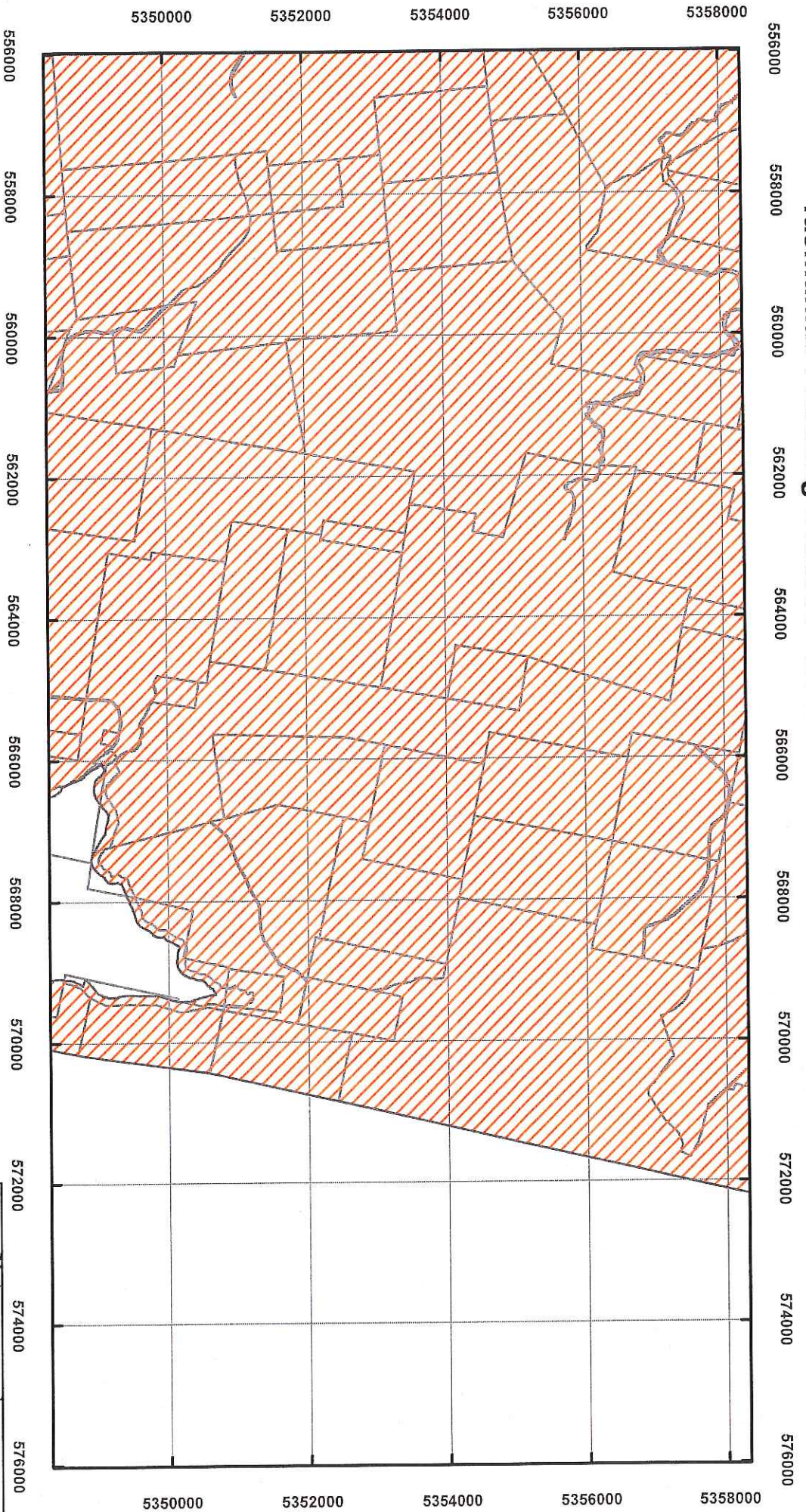
Map 21 of 26



Coordinate System: GDA 94 MGA Zone 55
 Base data from the LST, State of Tasmania
 Land Title data current as of 18/07/16
 Disclaimer: Before taking any action based on data shown on this map, it should first be verified with the relevant council.
 Date: 12/06/2019



Tasmanian Planning Scheme - North Midlands C13.0 Bushfire-Prone Areas



Legend

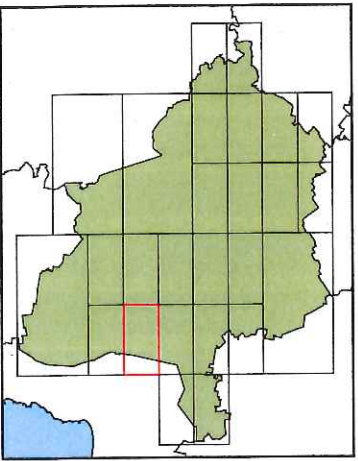
-  LGA Boundary
-  Bushfire-prone areas
-  Land Titles



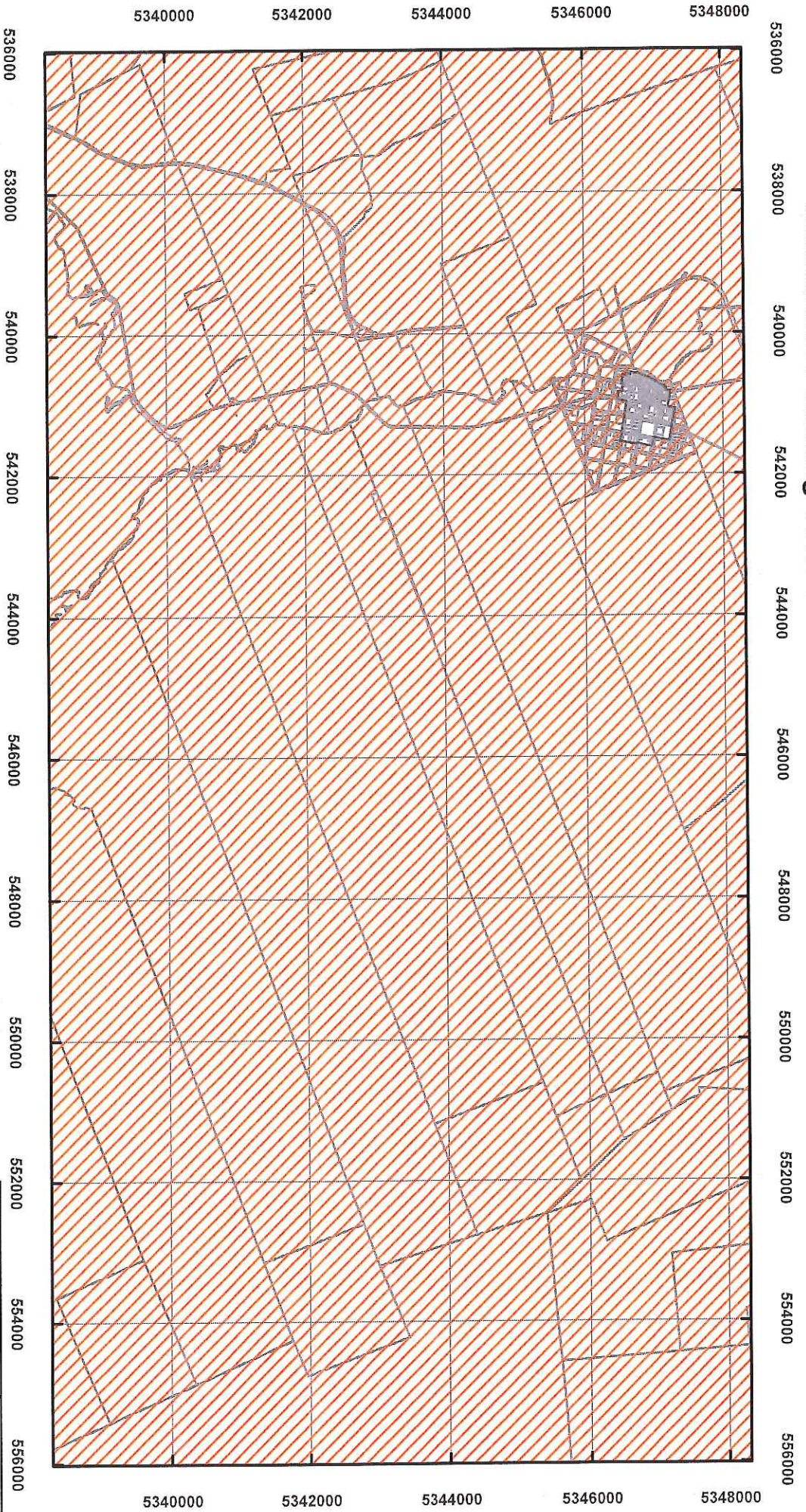
Map 22 of 26




Coordinate System: GDA 94 MGA Zone 55
 Base data from the LST, State of Tasmania
 Land Title data current as of 18/07/16
 Disclaimer: Before taking any action based on data shown on this map, it should first be verified with the relevant council.
 Date: 12/06/2019




Tasmanian Planning Scheme - North Midlands C13.0 Bushfire-Prone Areas



Legend

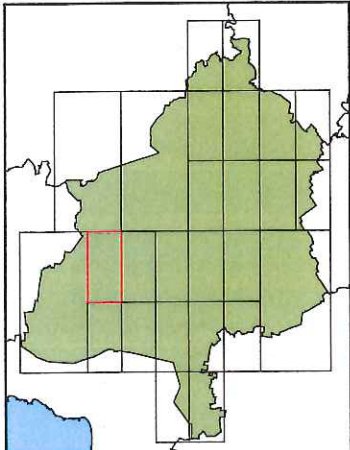
-  LGA Boundary
-  Bushfire-prone areas
-  Land Titles



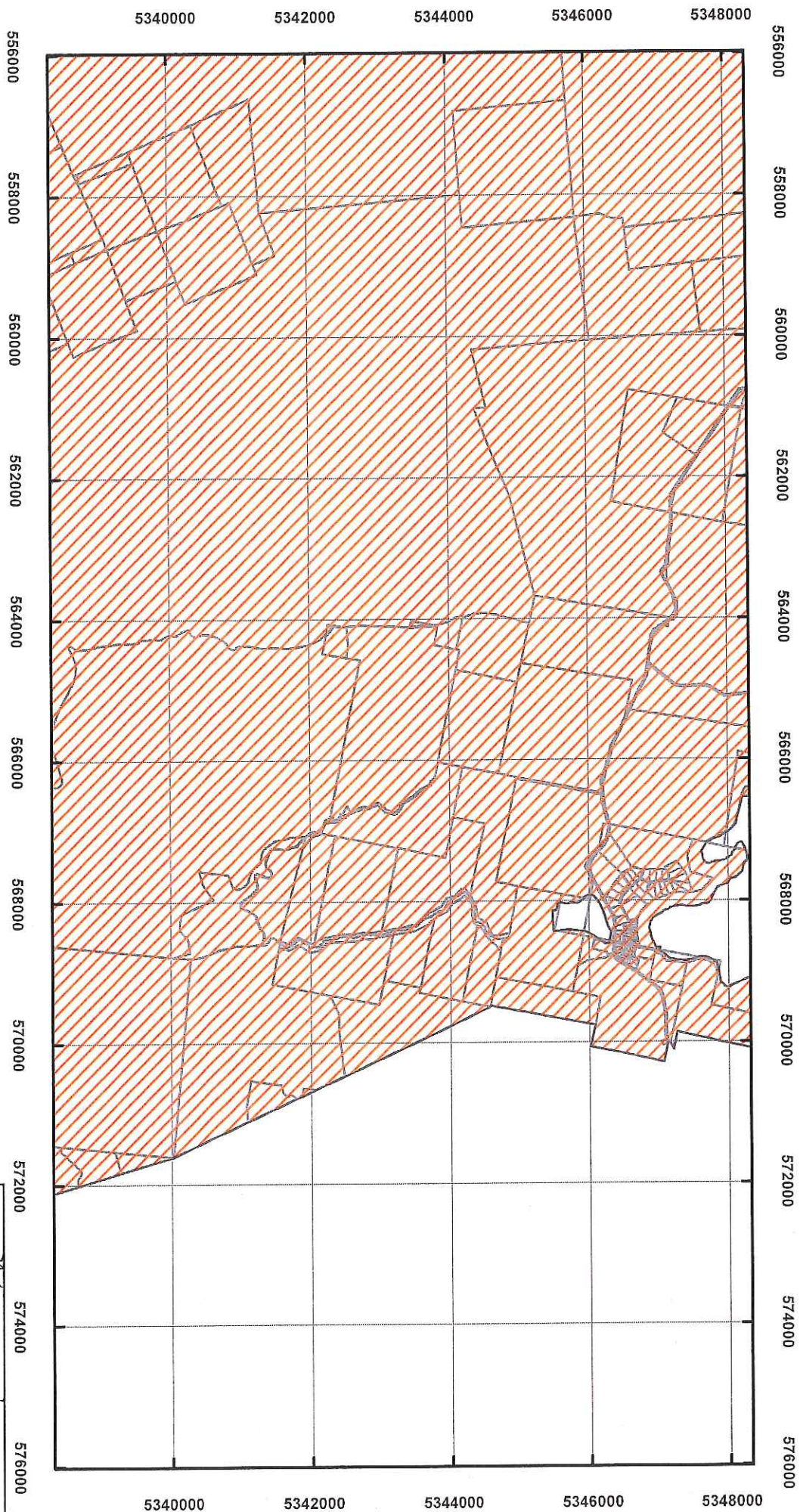
Map 23 of 26






Coordinate System: GDA 94 MGA Zone 55
 Base data from theLIST, State of Tasmania
 Land Title data current as of 18/07/16
 Disclaimer: Before taking any action based on data shown on this map, it should first be verified with the relevant council.
 Date: 12/06/2019



Tasmanian Planning Scheme - North Midlands C13.0 Bushfire-Prone Areas

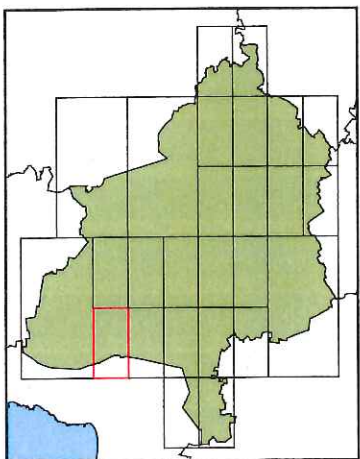


Legend

-  LGA Boundary
-  Bushfire-prone areas
-  Land Titles



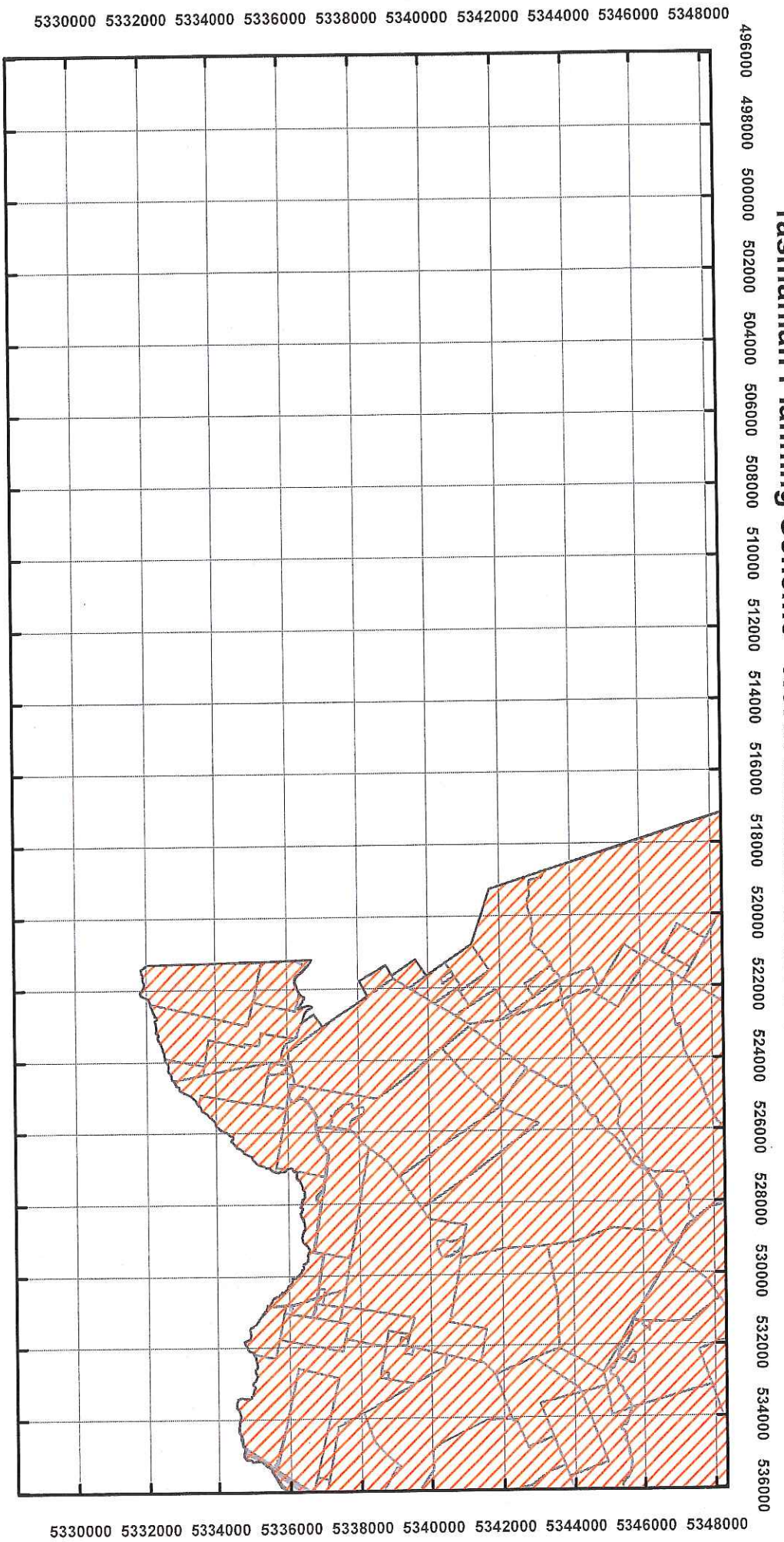
Map 24 of 26



Coordinate System: GDA 94 MGA Zone 55
 Base data from the LST, State of Tasmania
 Land Title data current as of 18/07/16
 Disclaimer: Before taking any action based on data shown on this map, it should first be verified with the relevant council.

Date: 12/06/2019

Tasmanian Planning Scheme - North Midlands C13.0 Bushfire-Prone Areas



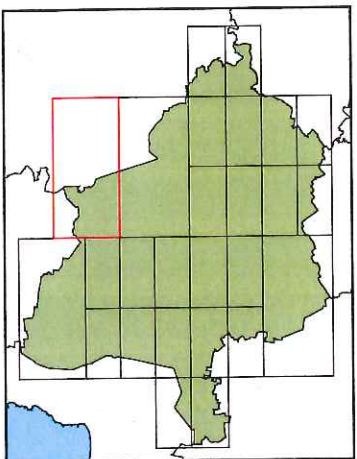
Legend

-  LGA Boundary
-  Bushfire-prone areas
-  Land Titles

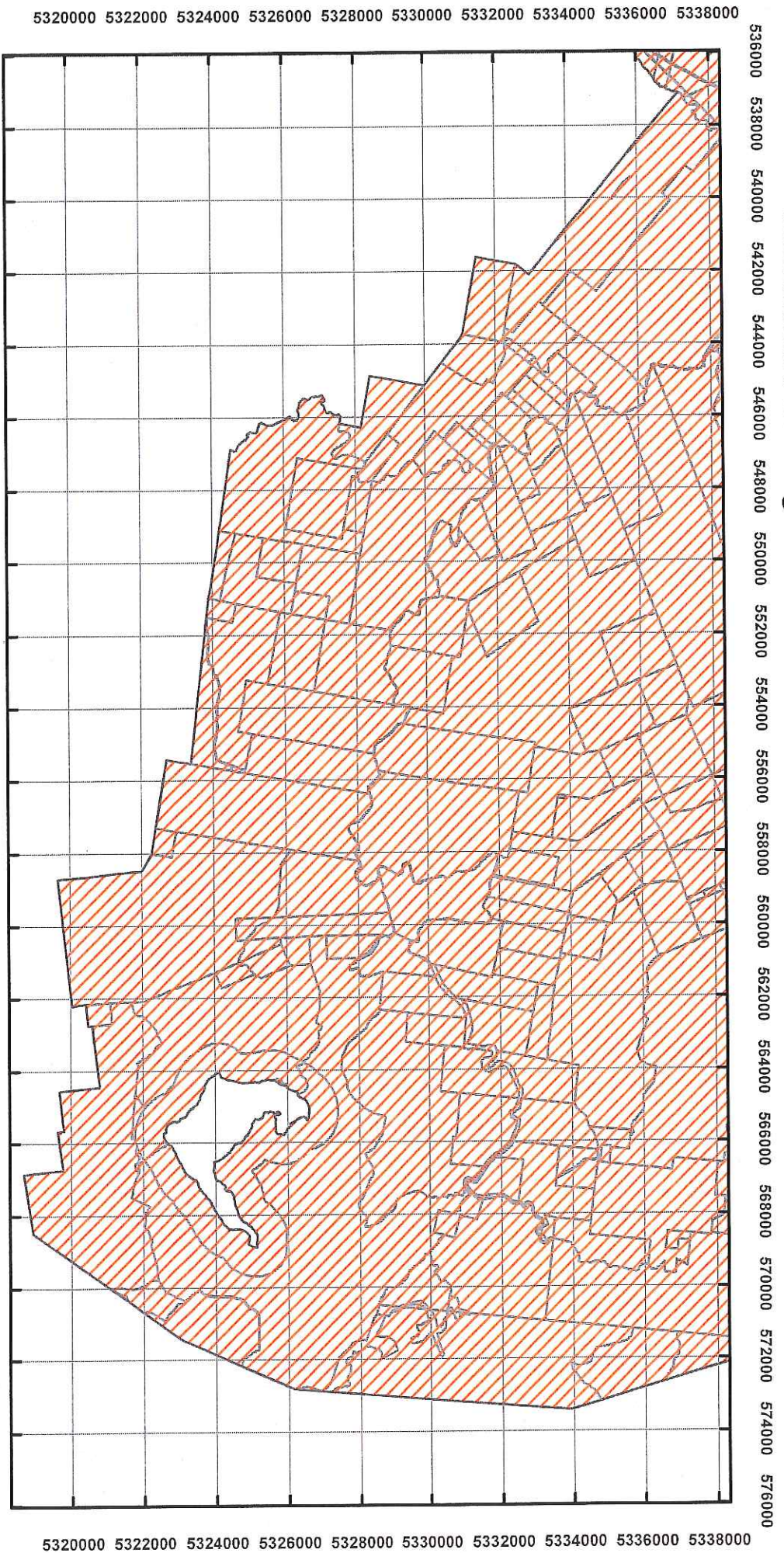


Coordinate System: GDA 94 MGA Zone 55
 Base data from the LIST, State of Tasmania
 Land Title data current as of 18/07/16
 Disclaimer: Before taking any action based on data shown on this map, it should first be verified with the relevant council.

Date: 12/06/2019



Tasmanian Planning Scheme - North Midlands C13.0 Bushfire-Prone Areas



Legend

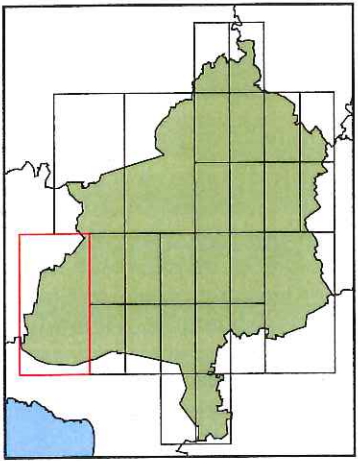
-  LGA Boundary
-  Bushfire-prone areas
-  Land Titles



Map 26 of 26



Coordinate System: GDA 94 MGA Zone 55
 Base data from theLIST, State of Tasmania
 Land Title data current as of 18/07/16
 Disclaimer: Before taking any action based on data shown on this map, it should first be verified with the relevant council.
 Date: 12/06/2019



Tasmanian Planning Scheme - North Midlands C15.0 Landslip Hazard Code

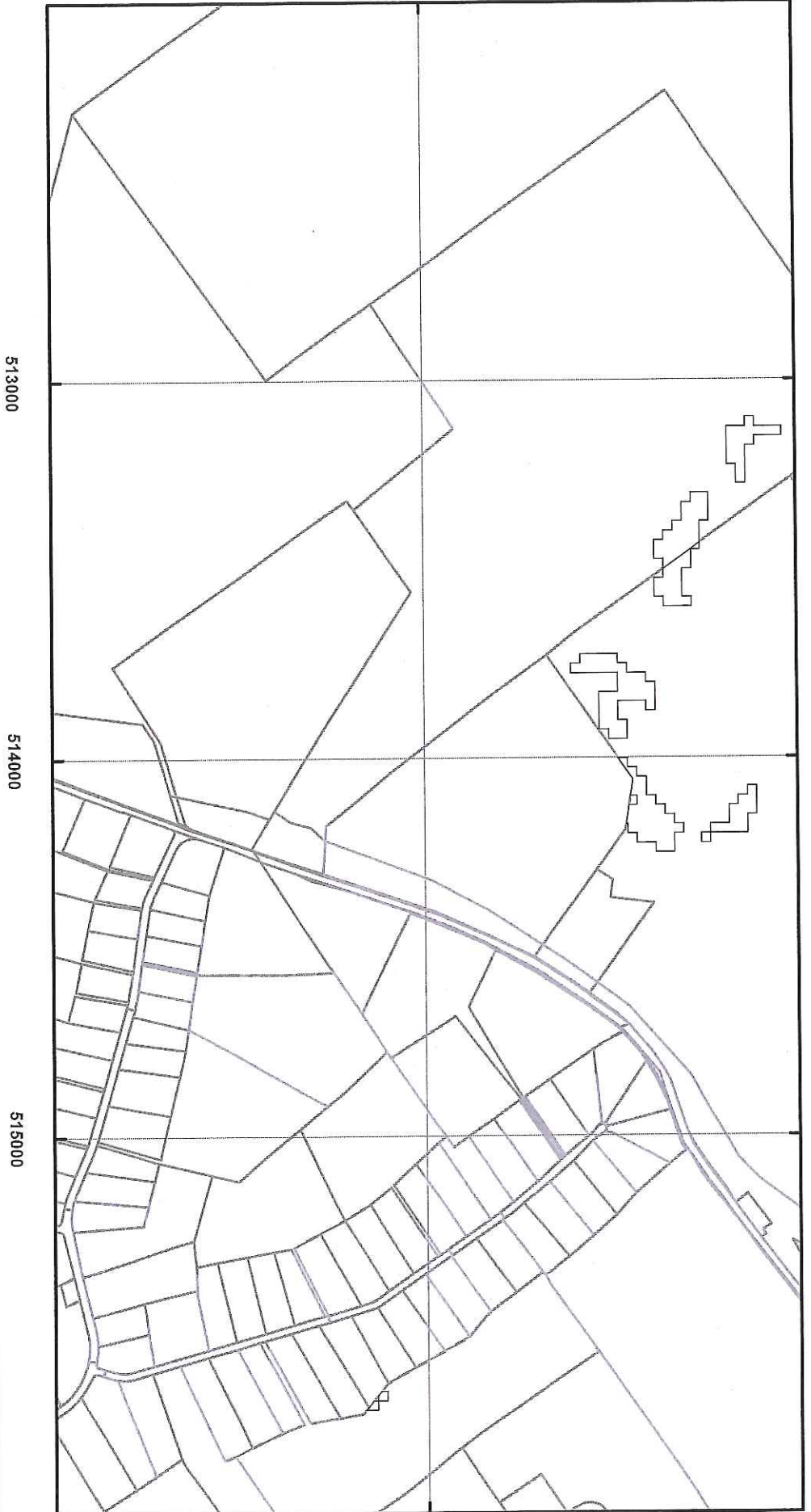
513000

514000

515000

5401000

5401000



Devon Hills

513000

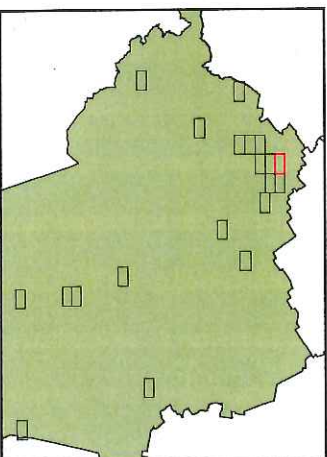
514000

515000



Coordinate System: GDA 94 MGA Zone 55
 Base data from the LIST, State of Tasmania
 Land Title data current as of 18/07/16
 Disclaimer: Before taking any action based on data shown on this map, it should first be verified with the relevant council.

Date: 12/06/2019



Tasmanian Planning Scheme - North Midlands C15.0 Landslip Hazard Code

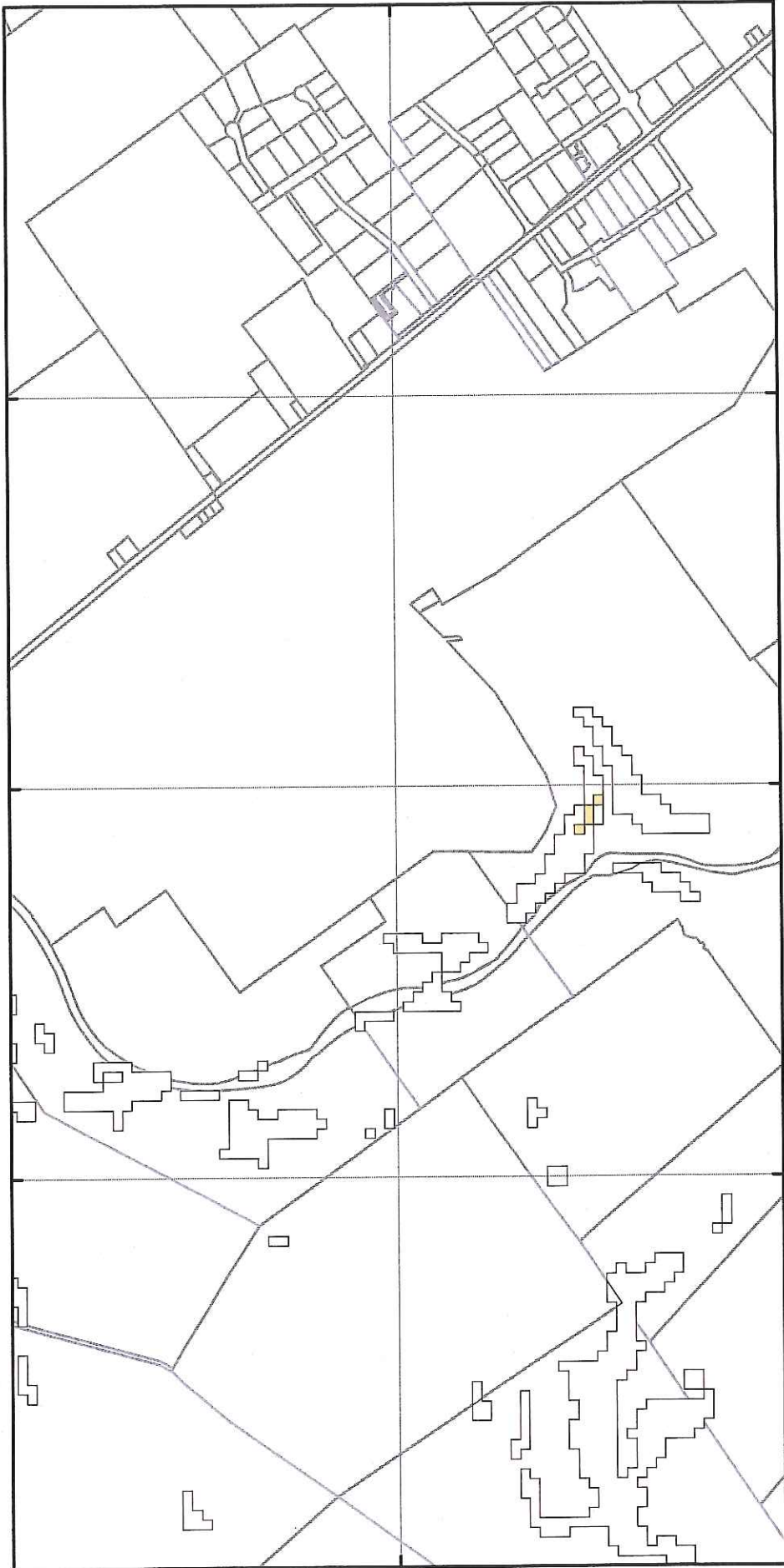
517000

518000

519000

5401000

5401000



517000






518000

519000

Launceston Airport

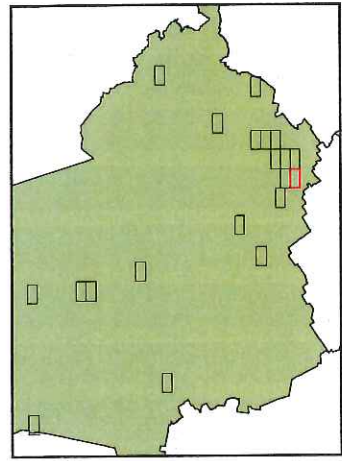


Legend

-  LGA Boundary
-  Medium-active landslip hazard band
-  Medium landslip hazard band
-  Low landslip hazard band
-  Land Titles

Coordinate System: GDA 94 MGA Zone 55
 Base data from the LIST, State of Tasmania
 Land Title data current as of 18/07/16
 Disclaimer: Before taking any action based on data shown on this map, it should first be verified with the relevant council.

Date: 12/06/2019



Tasmanian Planning Scheme - North Midlands C15.0 Landslip Hazard Code

513000

514000

515000

5399000

5399000








513000

514000

515000

Legend

-  LGA Boundary
-  Medium-active landslip hazard band
-  Medium landslip hazard band
-  Low landslip hazard band
-  Land Titles

Devon Hills-Perth



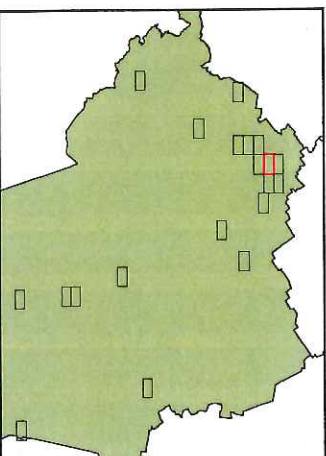
Coordinate System: GDA 94 MGA Zone 55

Base data from theLIST, State of Tasmania

Land Title data current as of 18/07/16

Disclaimer: Before taking any action based on data shown on this map, it should first be verified with the relevant council.

Date: 12/06/2019



Tasmanian Planning Scheme - North Midlands C15.0 Landslip Hazard Code

517000

518000

519000

5399000

5399000




517000






518000

519000

Western Junction

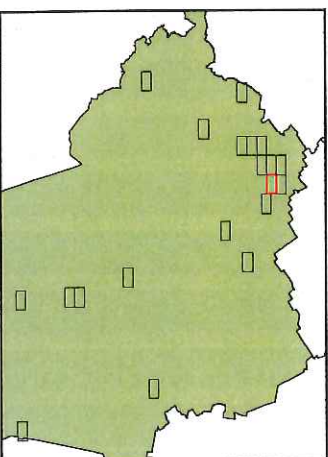


Legend

-  LGA Boundary
-  Medium-active landslip hazard band
-  Medium landslip hazard band
-  Low landslip hazard band
-  Land Titles

Coordinate System: GDA 94 MGA Zone 55
 Base data from the LST, State of Tasmania
 Land Title data current as of 18/07/16
 Disclaimer: Before taking any action based on data shown on this map, it should first be verified with the relevant council.

Date: 12/06/2019



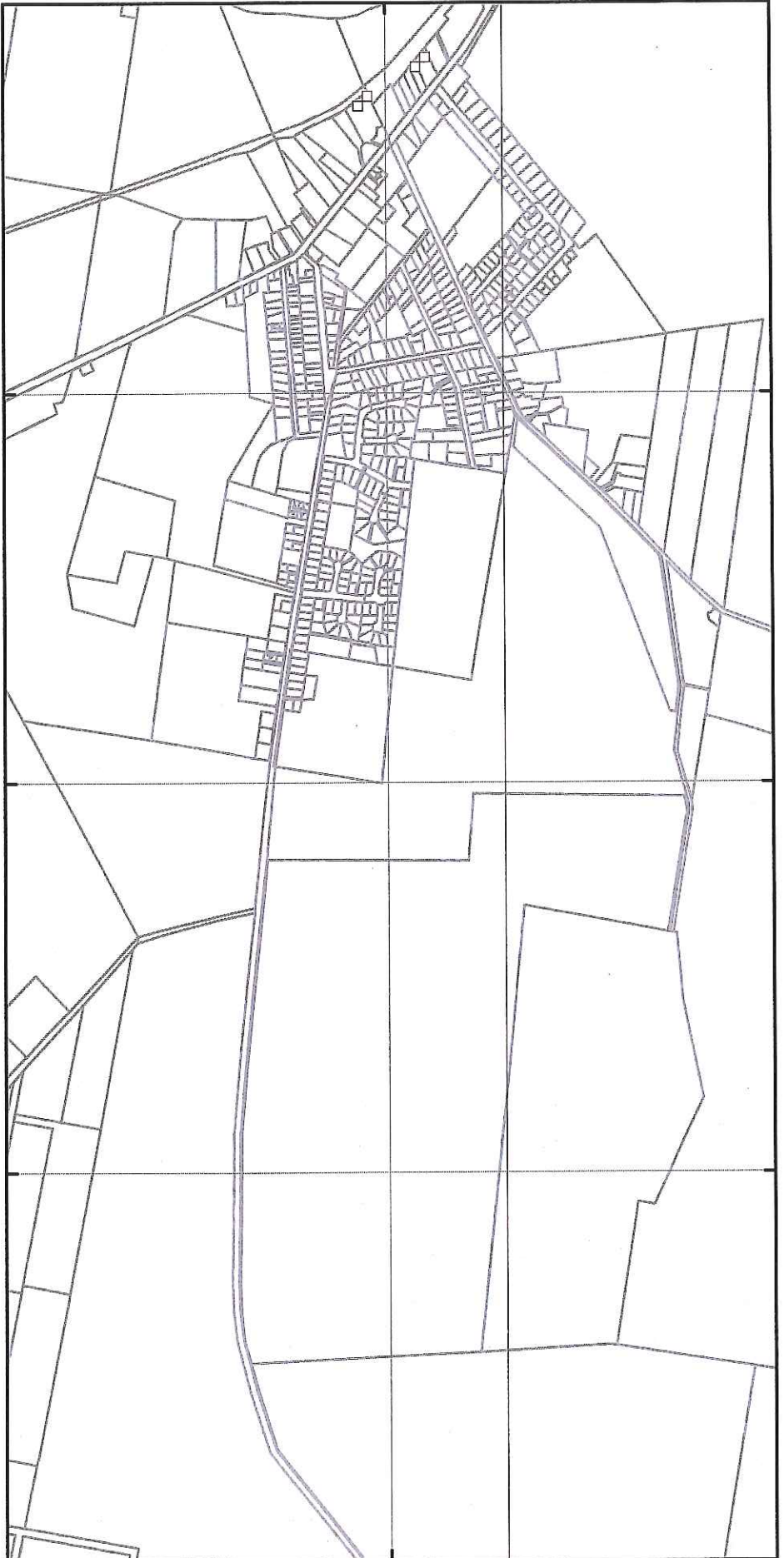
Tasmanian Planning Scheme - North Midlands C15.0 Landslip Hazard Code

521000

522000

523000

5398000



521000

522000

523000

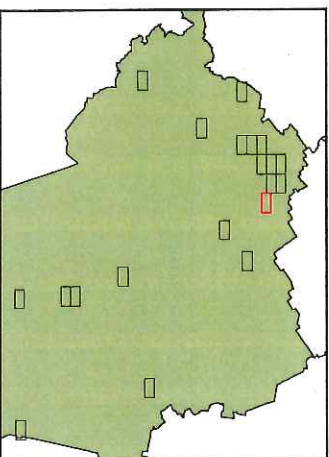
5398000



Evandale



Coordinate System: GDA 94 MGA Zone 55
 Base data from the LIST, State of Tasmania
 Land Title data current as of 18/07/16
 Disclaimer: Before taking any action based on data shown on this map, it should first be verified with the relevant council.
 Date: 12/06/2019



Tasmanian Planning Scheme - North Midlands C15.0 Landslip Hazard Code

509000

510000

511000

5397000

5397000



509000






510000

511000

Longford North



Legend

-  Medium-active landslip hazard band
-  Medium landslip hazard band
-  Low landslip hazard band
-  Land Titles
-  LGA Boundary

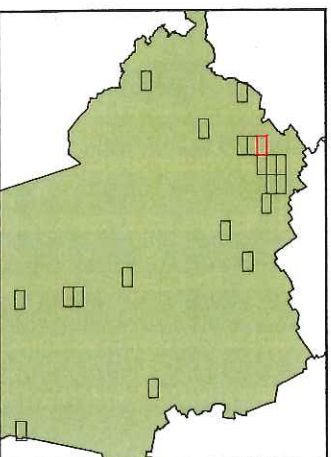
Coordinate System: GDA 94 MGA Zone 55

Base data from the LST, State of Tasmania

Land Title data current as of 18/07/16

Disclaimer: Before taking any action based on data shown on this map, it should first be verified with the relevant council.

Date: 12/06/2019



Tasmanian Planning Scheme - North Midlands C15.0 Landslip Hazard Code

513000

514000

515000

5397000

5397000



513000






514000

515000

Perth



Legend

-  LGA Boundary
-  Medium-active landslip hazard band
-  Medium landslip hazard band
-  Low landslip hazard band
-  Land Titles

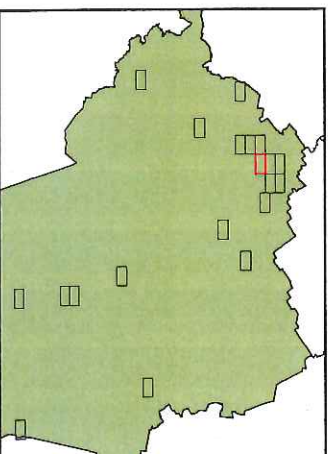
Coordinate System: GDA 94 MGA Zone 55

Base data from the LIST, State of Tasmania

Land Title data current as of 18/07/16

Disclaimer: Before taking any action based on data shown on this map, it should first be verified with the relevant council.

Date: 12/06/2019



Tasmanian Planning Scheme - North Midlands C15.0 Landslip Hazard Code

509000

510000

511000

5395000

5395000








509000

510000

511000

Legend

-  LGA Boundary
-  Medium-active landslip hazard band
-  Medium landslip hazard band
-  Low landslip hazard band
-  Land Titles



Longford



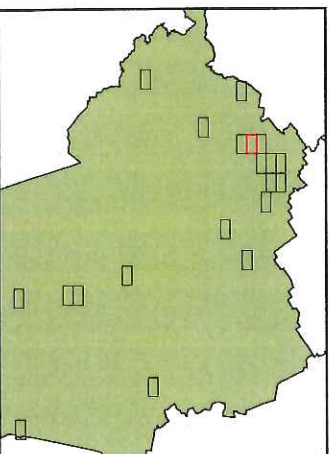
Coordinate System: GDA 94 MGA Zone 55

Base data from the LIST, State of Tasmania

Land Title data current as of 18/07/16

Disclaimer: Before taking any action based on data shown on this map, it should first be verified with the relevant council.

Date: 12/06/2019



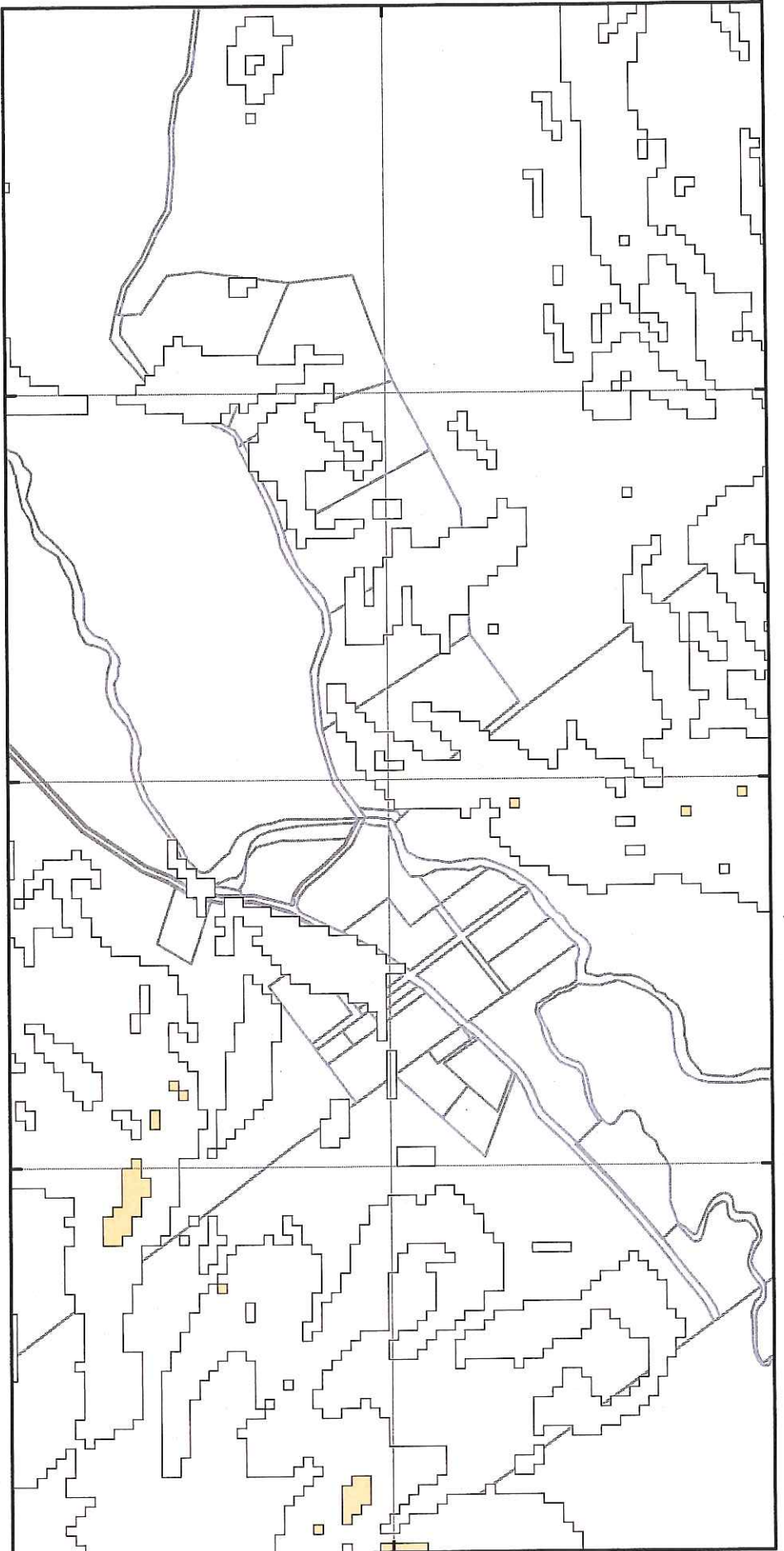
Tasmanian Planning Scheme - North Midlands C15.0 Landslip Hazard Code

533000

534000

535000

5394000



5394000

2-881



Deddington

533000

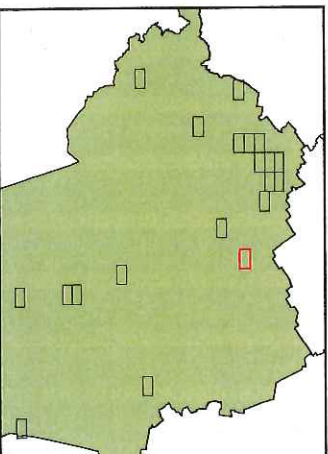
534000

535000



Coordinate System: GDA 94 MGA Zone 55
 Base data from the LST, State of Tasmania
 Land Title data current as of 18/07/16
 Disclaimer: Before taking any action based on
 data shown on this map, it should first be
 verified with the relevant council.

Date: 12/06/2019



Tasmanian Planning Scheme - North Midlands C15.0 Landslip Hazard Code

498000

499000

500000

5393000



498000

499000






500000

5393000

Bishopscourne

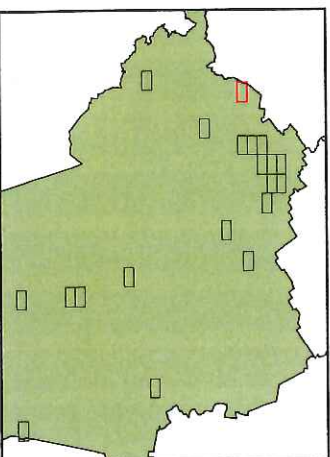


Legend

	LGA Boundary
	Medium-active landslip hazard band
	Medium landslip hazard band
	Low landslip hazard band
	Land Titles

Coordinate System: GDA 94 MGA Zone 55
 Base data from the LST, State of Tasmania
 Land Title data current as of 18/07/16
 Disclaimer: Before taking any action based on data shown on this map, it should first be verified with the relevant council.

Date: 12/06/2019



Tasmanian Planning Scheme - North Midlands C15.0 Landslip Hazard Code

509000

510000

511000

5393000

5393000



509000





510000

511000

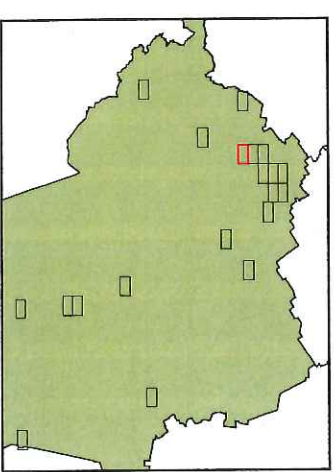
Longford South



Legend

-  LGA Boundary
-  Medium-active landslip hazard band
-  Medium landslip hazard band
-  Low landslip hazard band
-  Land Titles

Coordinate System: GDA 94 MGA Zone 55
 Base data from theLIST, State of Tasmania
 Land Title data current as of 18/07/16
 Disclaimer: Before taking any action based on data shown on this map, it should first be verified with the relevant council.
 Date: 12/06/2019



Tasmanian Planning Scheme - North Midlands C15.0 Landslip Hazard Code

526000

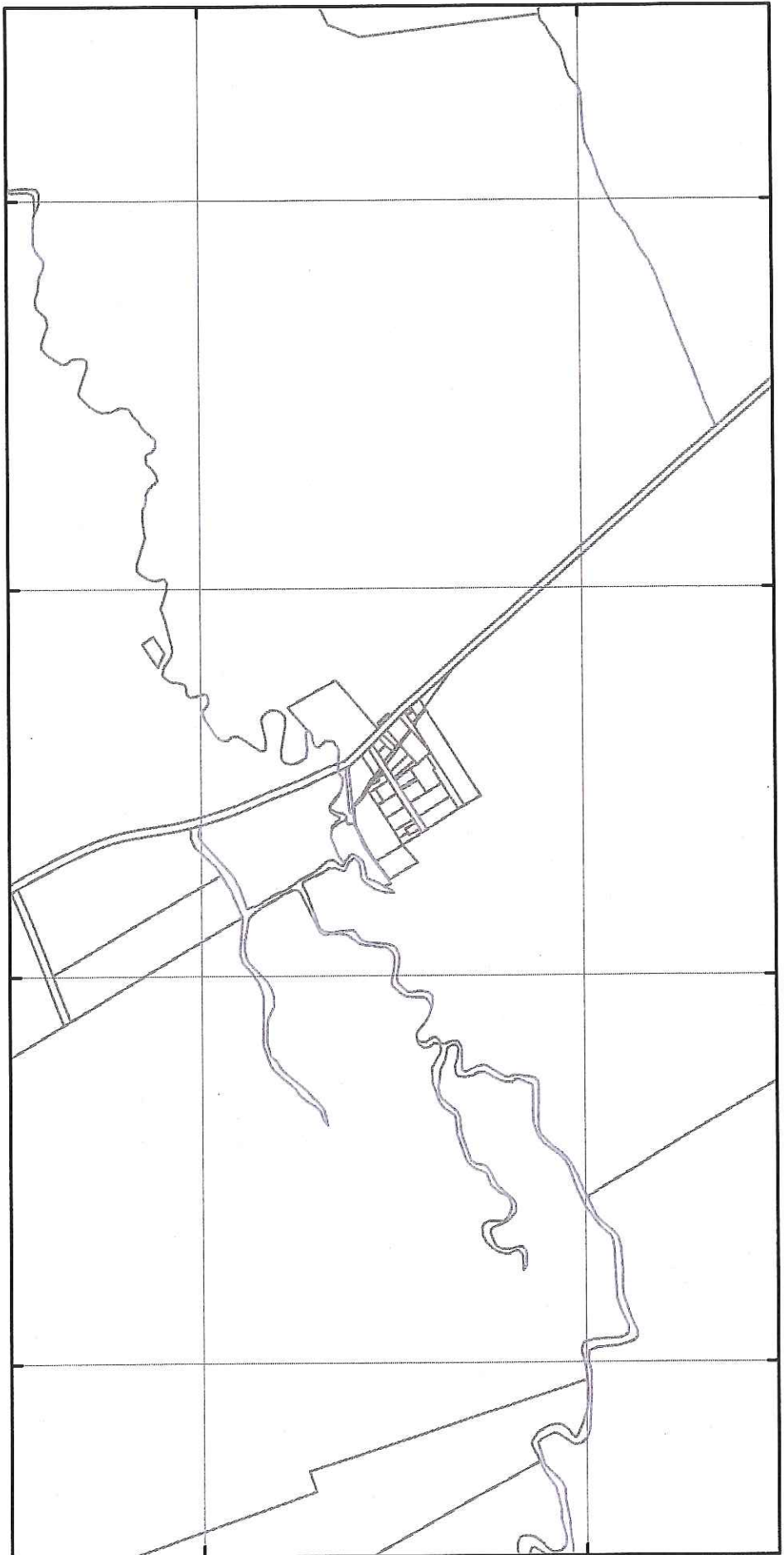
527000

528000

529000

5390000

5389000



5389000

5390000






526000

527000

528000

529000

Legend

-  LGA Boundary
-  Medium-active landslip hazard band
-  Medium landslip hazard band
-  Low landslip hazard band
-  Land Titles

Nile



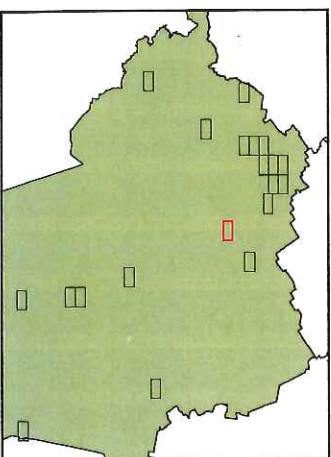
Coordinate System: GDA 94 MGA Zone 55

Base data from the LST, State of Tasmania

Land Title data current as of 18/07/16

Disclaimer: Before taking any action based on data shown on this map, it should first be verified with the relevant council.

Date: 12/06/2019



Tasmanian Planning Scheme - North Midlands C15.0 Landslip Hazard Code

505000

506000

507000

508000

5385000

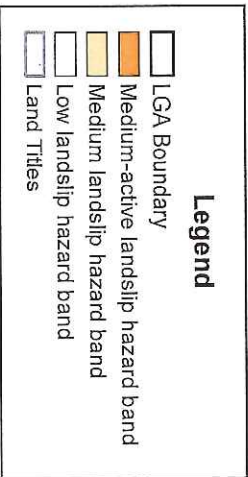
5384000

505000

506000

507000

508000



Cressy



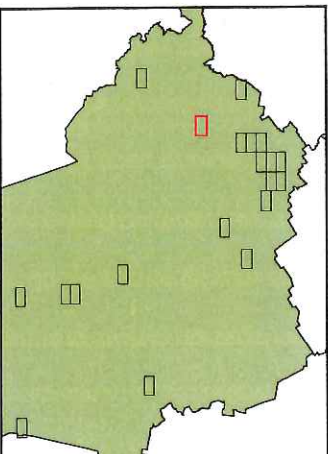
Coordinate System: GDA 94 MGA Zone 55

Base data from the LST, State of Tasmania

Land Title data current as of 18/07/16

Disclaimer: Before taking any action based on data shown on this map, it should first be verified with the relevant council.

Date: 12/06/2019



5384000

5385000

Tasmanian Planning Scheme - North Midlands C15.0 Landslip Hazard Code

559000

560000

561000

5374000

5375000



559000

560000






561000

5374000

5375000

2-886

Legend

-  LGA Boundary
-  Medium-active landslip hazard band
-  Medium landslip hazard band
-  Low landslip hazard band
-  Land Titles



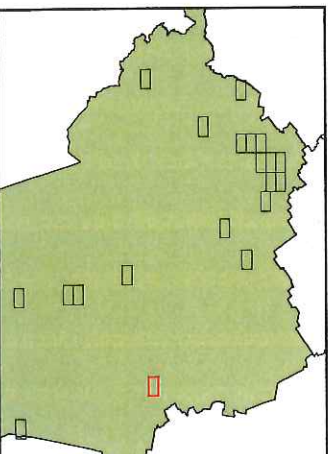
Avoca

Coordinate System: GDA 94 MGA Zone 55

Base data from the LST, State of Tasmania

Land Title data current as of 18/07/16

Disclaimer: Before taking any action based on data shown on this map, it should first be verified with the relevant council.



Tasmanian Planning Scheme - North Midlands C15.0 Landslip Hazard Code

495000

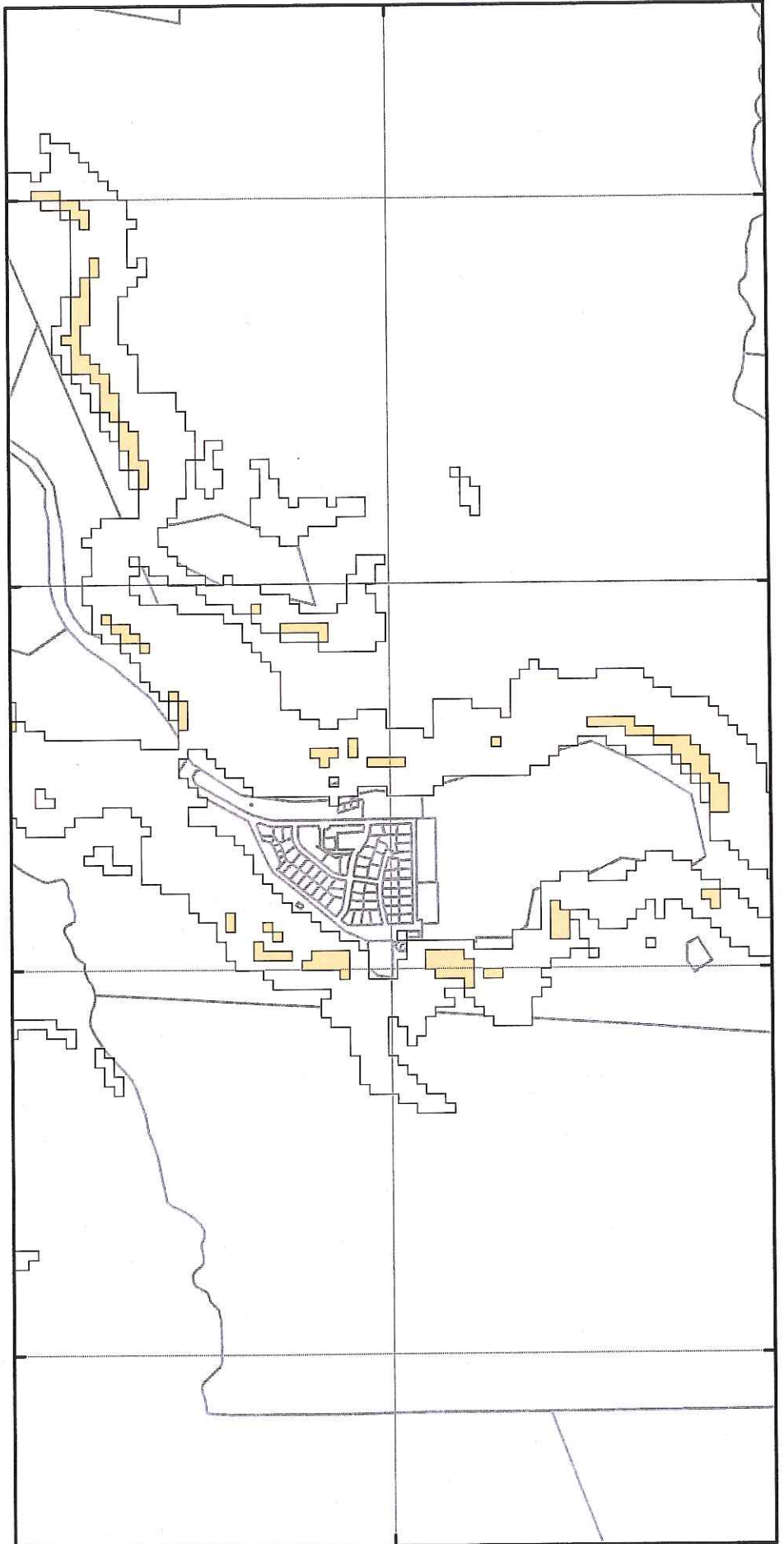
496000

497000

498000

5373000

5373000



Poatina



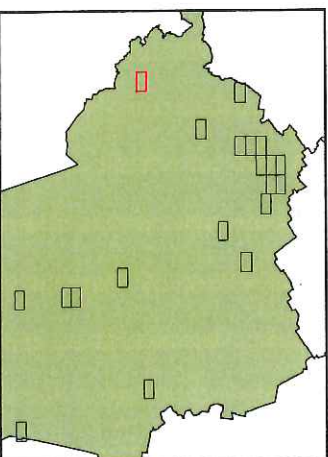
Coordinate System: GDA 94 MGA Zone 55

Base data from the LIST, State of Tasmania

Land Title data current as of 18/07/16

Disclaimer: Before taking any action based on data shown on this map, it should first be verified with the relevant council.

Date: 12/06/2019



Tasmanian Planning Scheme - North Midlands C15.0 Landslip Hazard Code

536000

537000

538000

5369000

5369000



536000






537000

538000

Conara



Legend

-  LGA Boundary
-  Medium-active landslip hazard band
-  Medium landslip hazard band
-  Low landslip hazard band
-  Land Titles

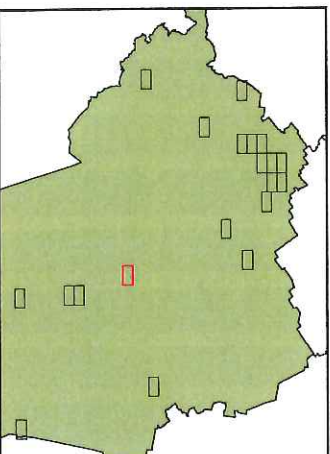
Coordinate System: GDA 94 MGA Zone 55

Base data from theLIST, State of Tasmania

Land Title data current as of 18/07/16

Disclaimer: Before taking any action based on data shown on this map, it should first be verified with the relevant council.

Date: 12/06/2019



Tasmanian Planning Scheme - North Midlands C15.0 Landslip Hazard Code

540000

541000

542000

5358000

5359000

540000

541000

542000

5358000

5359000



Campbell Town North

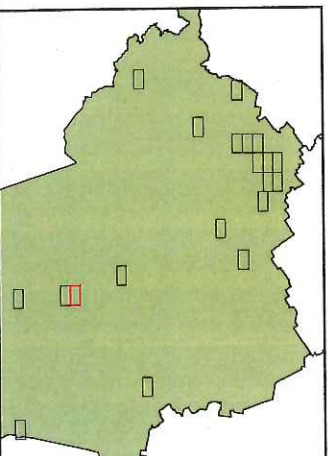
Coordinate System: GDA 94 MGA Zone 55

Base data from the LST, State of Tasmania

Land Title data current as of 18/07/16

Disclaimer: Before taking any action based on data shown on this map, it should first be verified with the relevant council.

Date: 12/06/2019



Tasmanian Planning Scheme - North Midlands C15.0 Landslip Hazard Code

540000

541000

542000

5356000

5357000



5356000

5357000

540000






541000

542000

Campbell Town South

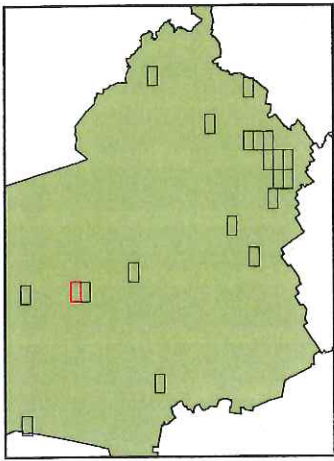


Legend

-  LGA Boundary
-  Medium-active landslip hazard band
-  Medium landslip hazard band
-  Low landslip hazard band
-  Land Titles

Coordinate System: GDA 94 MGA Zone 55
 Base data from the LST, State of Tasmania
 Land Title data current as of 18/07/16
 Disclaimer: Before taking any action based on data shown on this map, it should first be verified with the relevant council.

Date: 12/06/2019



Tasmanian Planning Scheme - North Midlands C15.0 Landslip Hazard Code

540000

541000

542000

543000



5346000

5347000

540000

541000

542000


543000

5346000

5347000

Legend

-  LGA Boundary
-  Medium-active landslip hazard band
-  Medium landslip hazard band
-  Low landslip hazard band
-  Land Titles



Ross



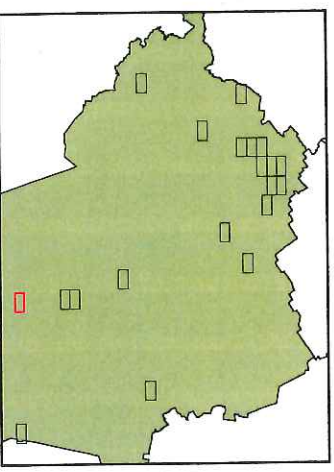
Coordinate System: GDA 94 MGA Zone 55

Base data from the LST, State of Tasmania

Land Title data current as of 18/07/16

Disclaimer: Before taking any action based on data shown on this map, it should first be verified with the relevant council.

Date: 12/06/2019



Tasmanian Planning Scheme - North Midlands C15.0 Landslip Hazard Code

567000

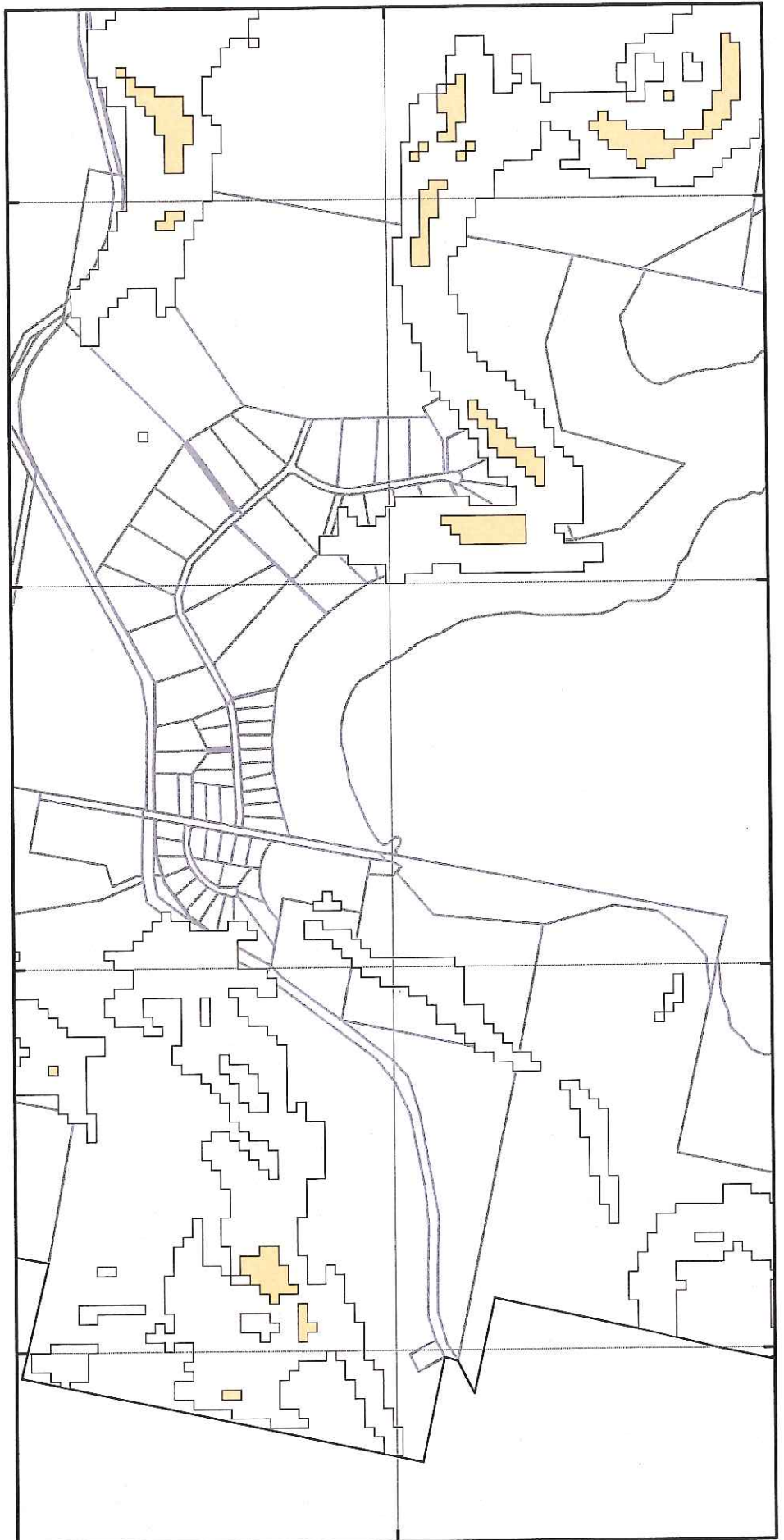
568000

569000

570000

5347000

5347000



567000

568000

569000

570000

Kalangadoo



Legend

- LGA Boundary
- Medium-active landslip hazard band
- Medium landslip hazard band
- Low landslip hazard band
- Land Titles

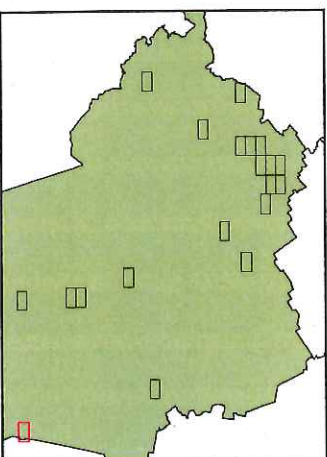
Coordinate System: GDA 94 MGA Zone 55

Base data from the LST, State of Tasmania

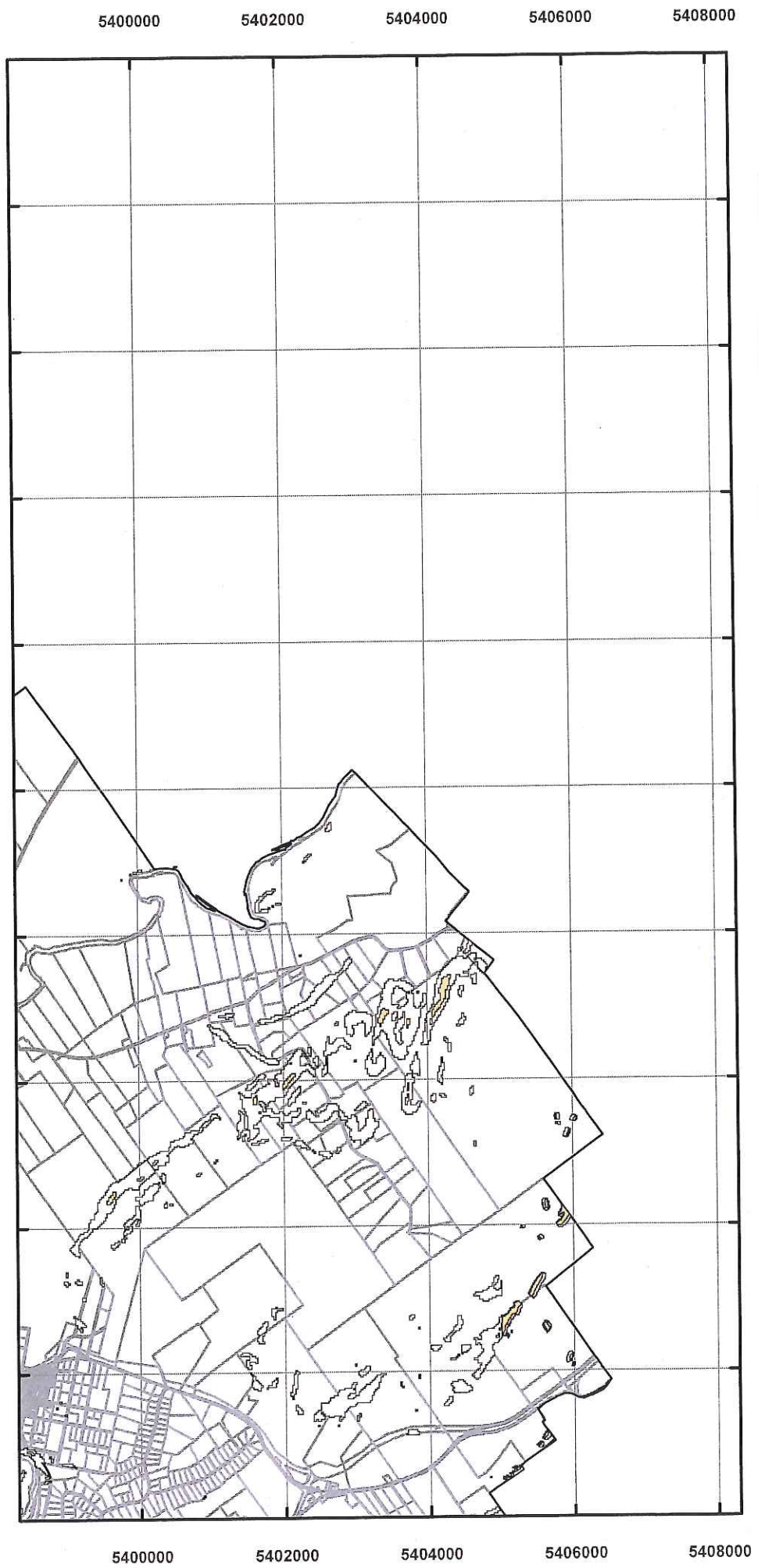
Land Title data current as of 18/07/16

Disclaimer: Before taking any action based on data shown on this map, it should first be verified with the relevant council.






Date: 12/06/2019



Tasmanian Planning Scheme - North Midlands C15.0 Landslip Hazard Code



Legend

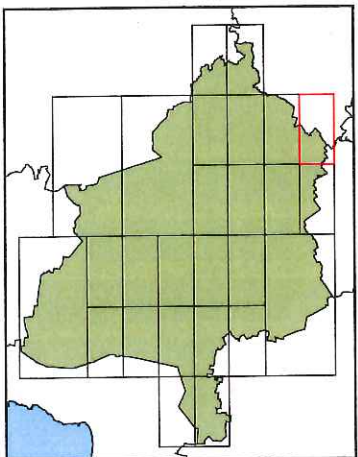
-  LGA Boundary
-  Medium-active landslip hazard band
-  Medium landslip hazard band
-  Low landslip hazard band
-  Land Titles



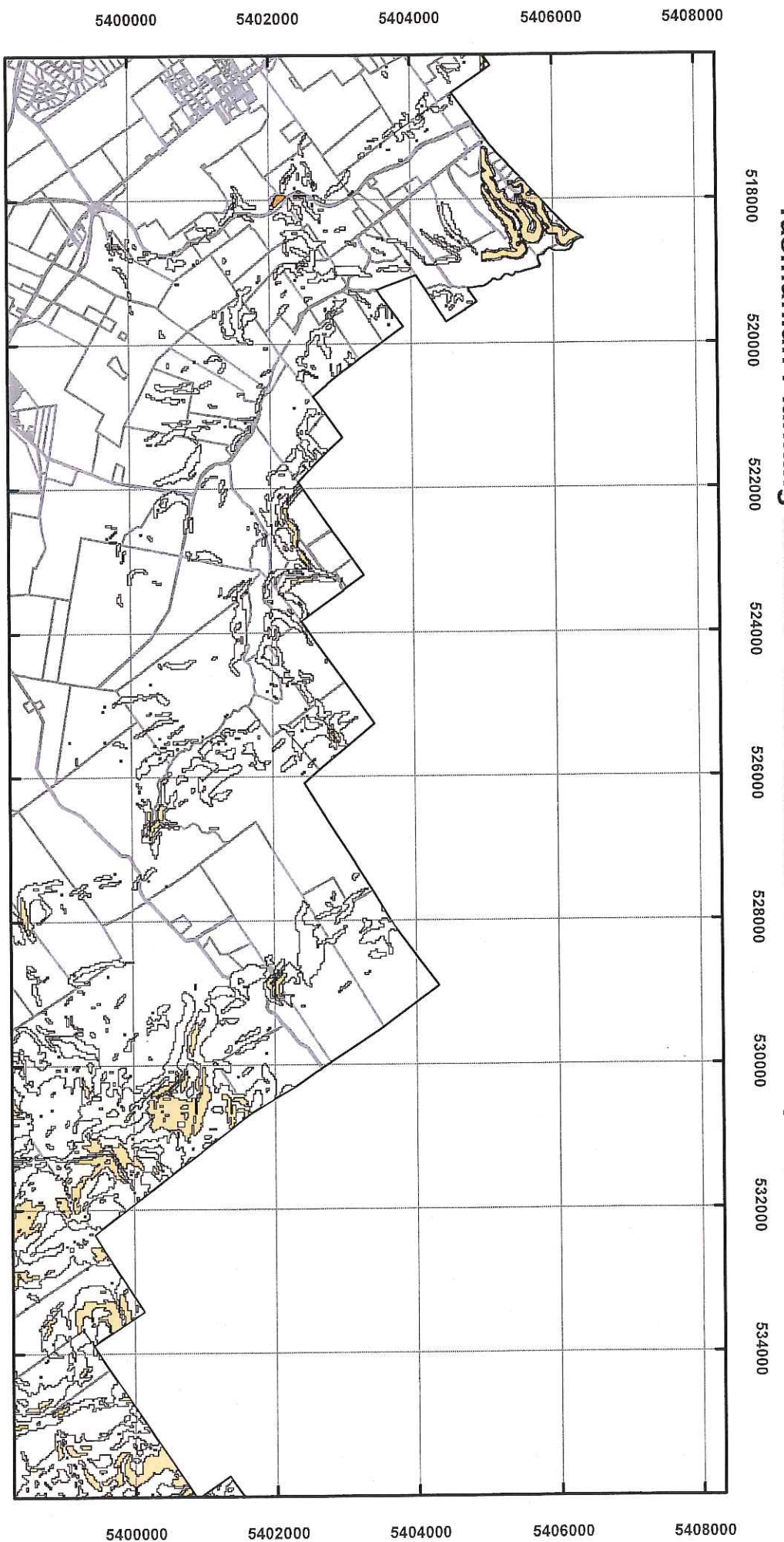
Map 1 of 26



Coordinate System: GDA 94 MGA Zone 55
 Base data from the LIT, State of Tasmania
 Land Title data current as of 18/07/16
 Disclaimer: Before taking any action based on data shown on this map, it should first be verified with the relevant council.



Tasmanian Planning Scheme - North Midlands C15.0 Landslip Hazard Code



Legend

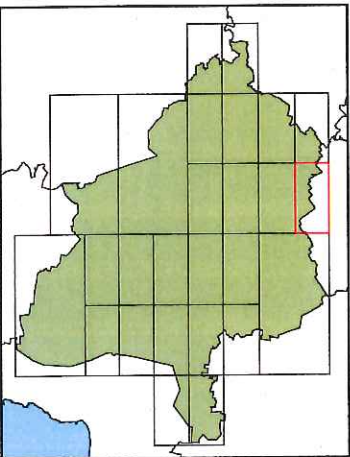
- LGA Boundary
- Medium-active landslip hazard band
- Medium landslip hazard band
- Low landslip hazard band
- Land Titles



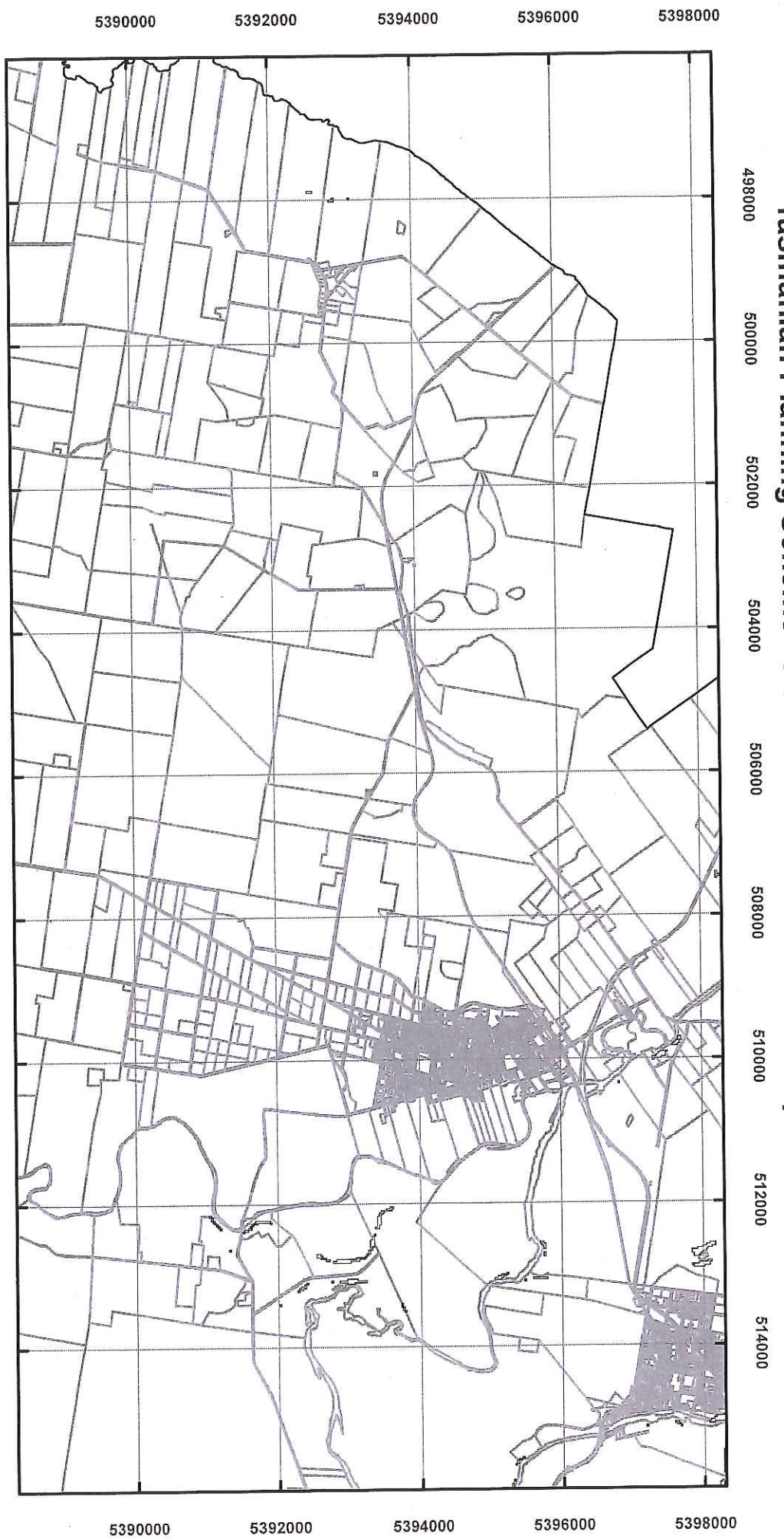
Map 2 of 26





Coordinate System: GDA 94 MGA Zone 55
 Base data from theLIST, State of Tasmania
 Land Title data current as of 18/07/16
 Disclaimer: Before taking any action based on data shown on this map, it should first be verified with the relevant council.
 Date: 12/06/2019



Tasmanian Planning Scheme - North Midlands C15.0 Landslip Hazard Code



Legend

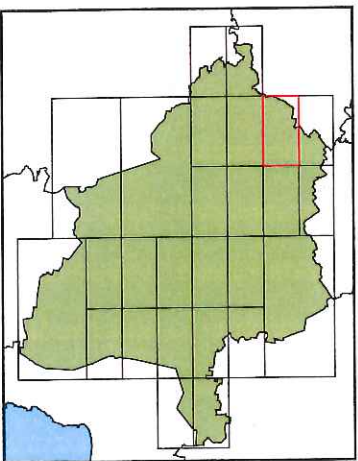
-  LGA Boundary
-  Medium-active landslip hazard band
-  Medium landslip hazard band
-  Low landslip hazard band
-  Land Titles



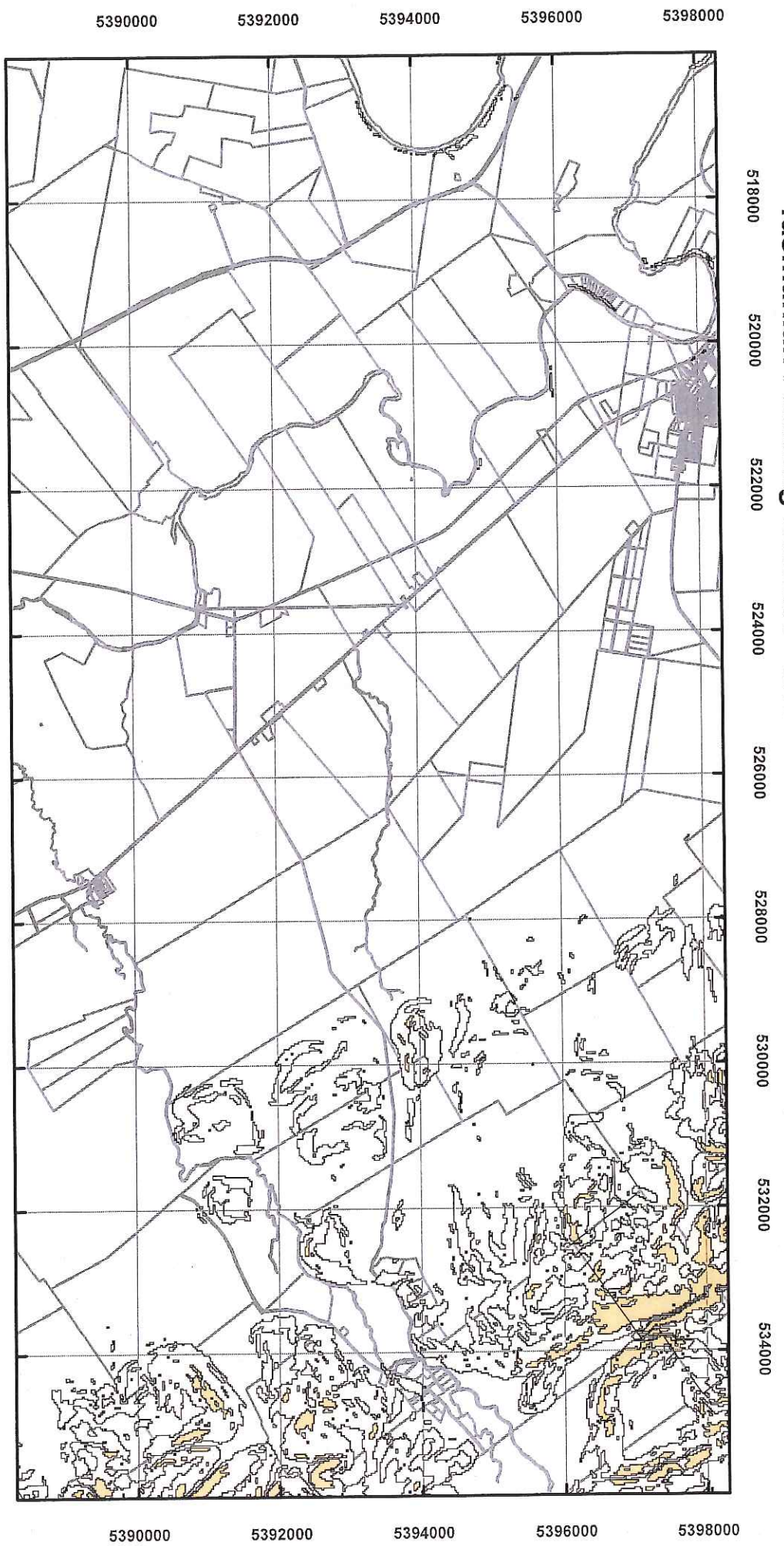
Map 3 of 26



Coordinate System: GDA 94 MGA Zone 55
 Base data from the LIST, State of Tasmania
 Land Title data current as of 18/07/16
 Disclaimer: Before taking any action based on data shown on this map, it should first be verified with the relevant council.



Tasmanian Planning Scheme - North Midlands C15.0 Landslip Hazard Code



Legend

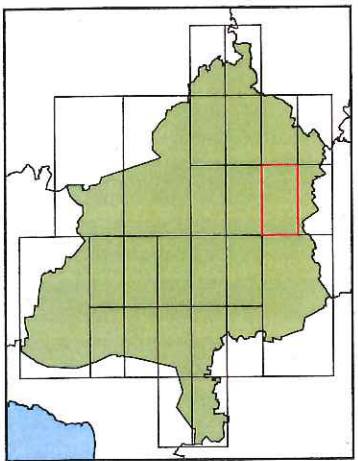
- LGA Boundary
- Medium-active landslip hazard band
- Medium landslip hazard band
- Low landslip hazard band
- Land Titles



Map 4 of 26



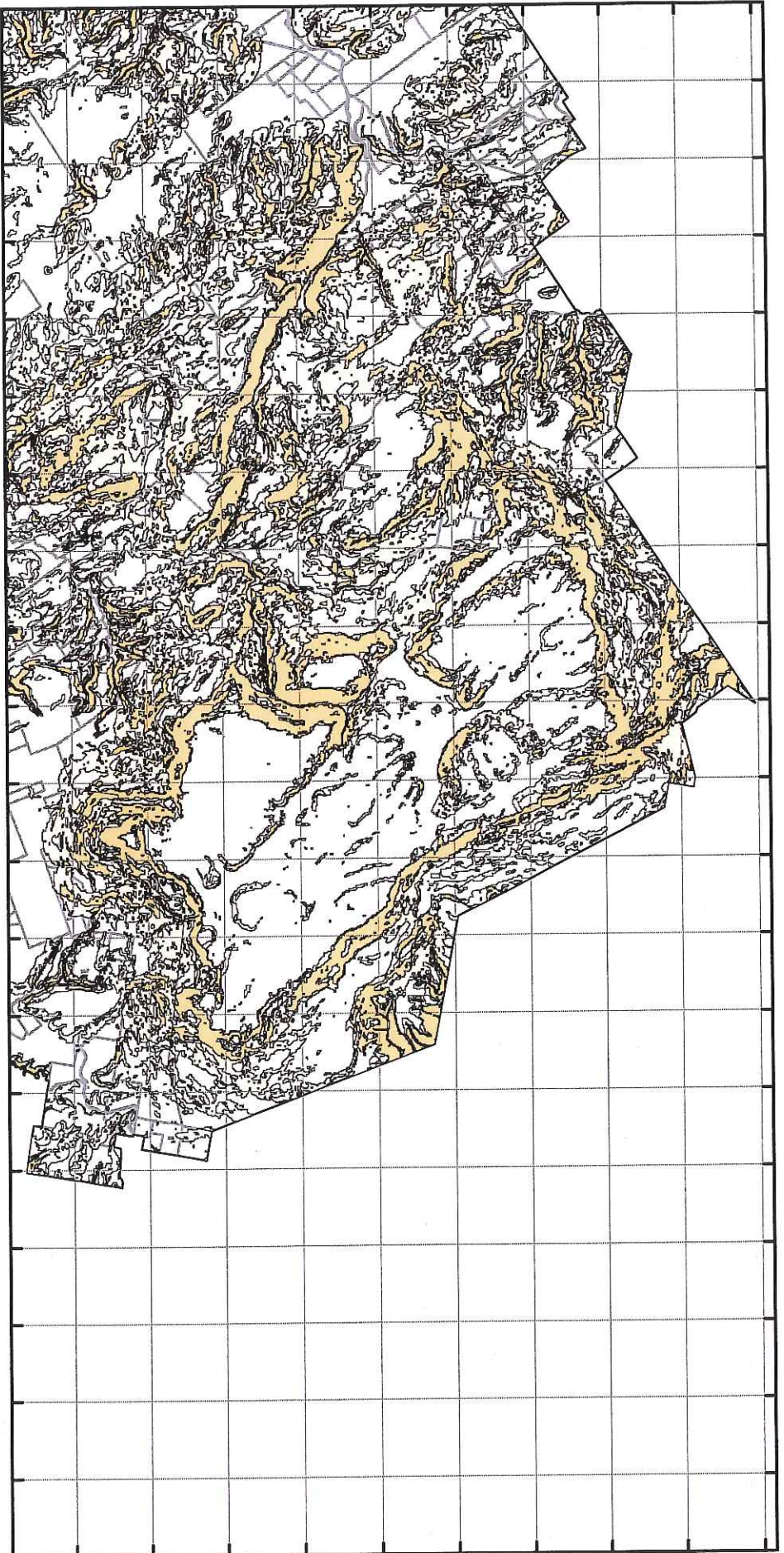
Coordinate System: GDA 94 MGA Zone 55
 Base data from the LIST, State of Tasmania
 Land Title data current as of 18/07/16
 Disclaimer: Before taking any action based on data shown on this map, it should first be verified with the relevant council.



Tasmanian Planning Scheme - North Midlands C15.0 Landslip Hazard Code

5390000 5392000 5394000 5396000 5398000 5400000 5402000 5404000 5406000 5408000






536000 538000 540000 542000 544000 546000 548000 550000 552000 554000 556000 558000 560000 562000 564000 566000 568000 570000 572000 574000 576000



5390000 5392000 5394000 5396000 5398000 5400000 5402000 5404000 5406000 5408000

536000 538000 540000 542000 544000 546000 548000 550000 552000 554000 556000 558000 560000 562000 564000 566000 568000 570000 572000 574000 576000

Legend

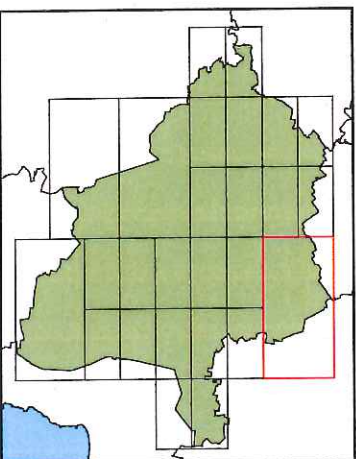
-  LGA Boundary
-  Medium-active landslip hazard band
-  Medium landslip hazard band
-  Low landslip hazard band
-  Land Titles

Map 5 of 26

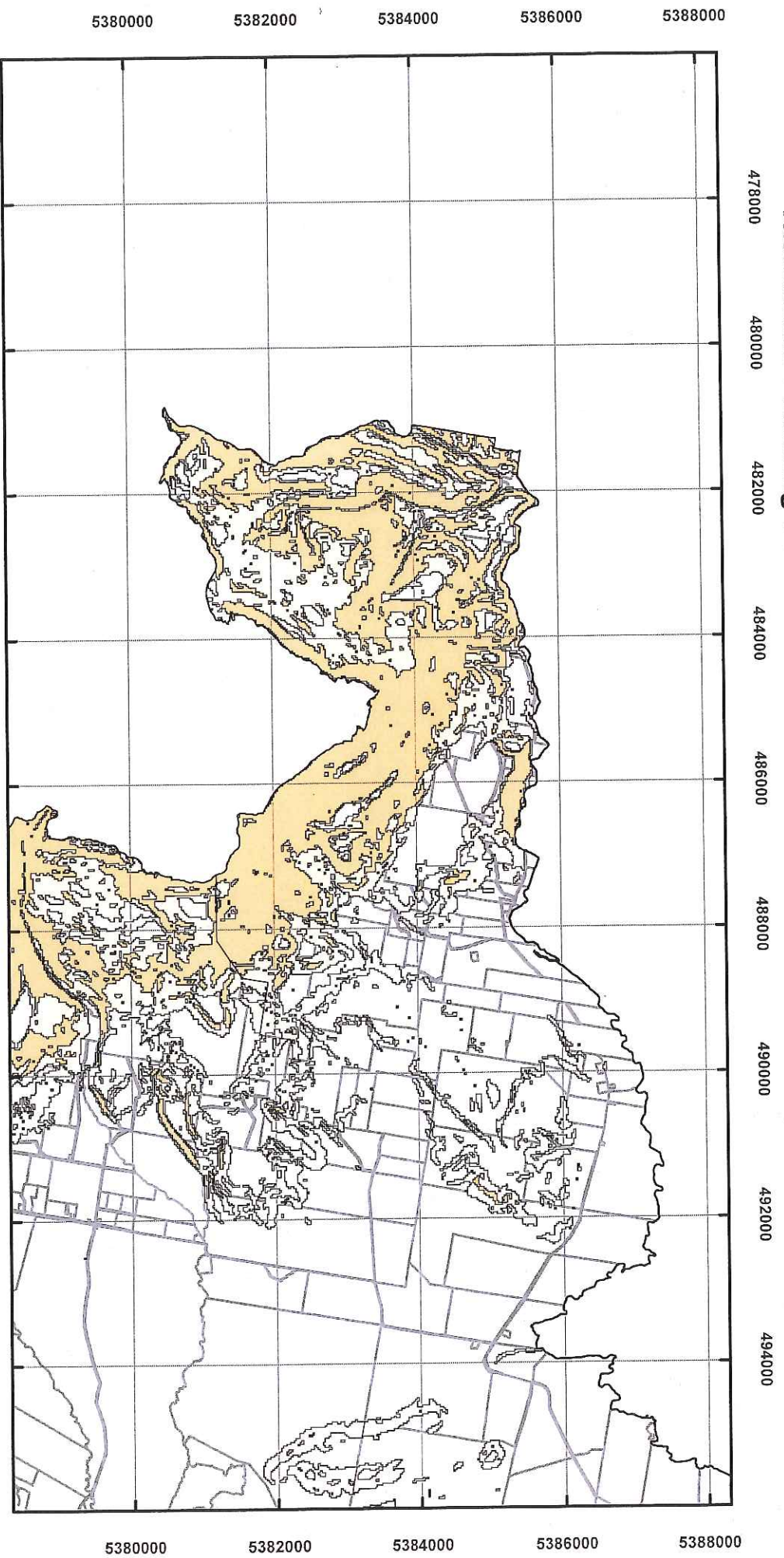


Coordinate System: GDA 94 MGA Zone 55
 Base data from the LIST, State of Tasmania
 Land Title data current as of 18/07/16
 Disclaimer: Before taking any action based on data shown on this map, it should first be verified with the relevant council.





Date: 12/06/2019



Tasmanian Planning Scheme - North Midlands C15.0 Landslip Hazard Code



Legend

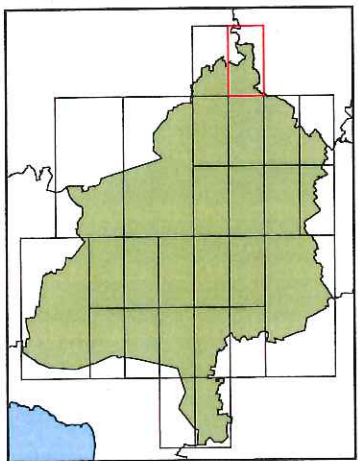
-  LGA Boundary
-  Medium-active landslip hazard band
-  Medium landslip hazard band
-  Low landslip hazard band
-  Land Titles



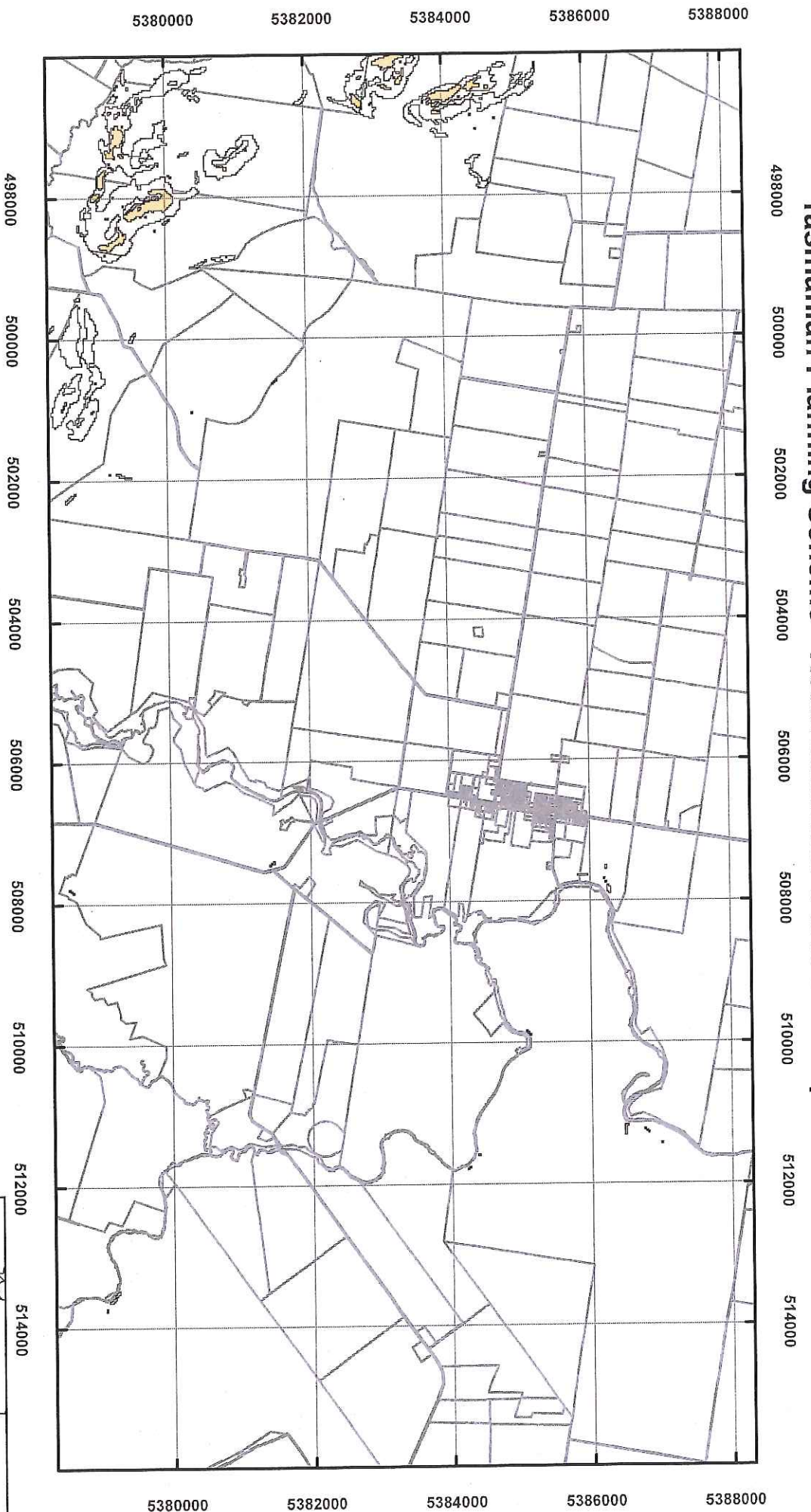
Map 6 of 26



Coordinate System: GDA 94 MGA Zone 55
 Base data from the LIST, State of Tasmania
 Land Title data current as of 18/07/16
 Disclaimer: Before taking any action based on data shown on this map, it should first be verified with the relevant council.
 Date: 12/06/2019



Tasmanian Planning Scheme - North Midlands C15.0 Landslip Hazard Code



Legend

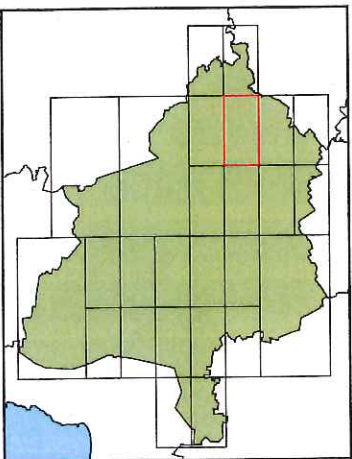
- LGA Boundary
- Medium-active landslip hazard band
- Medium landslip hazard band
- Low landslip hazard band
- Land Titles



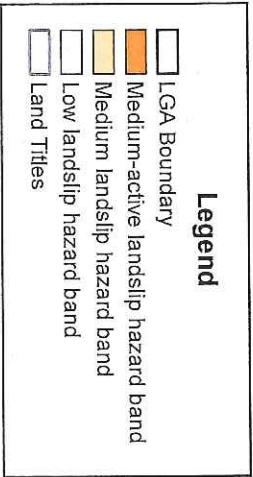
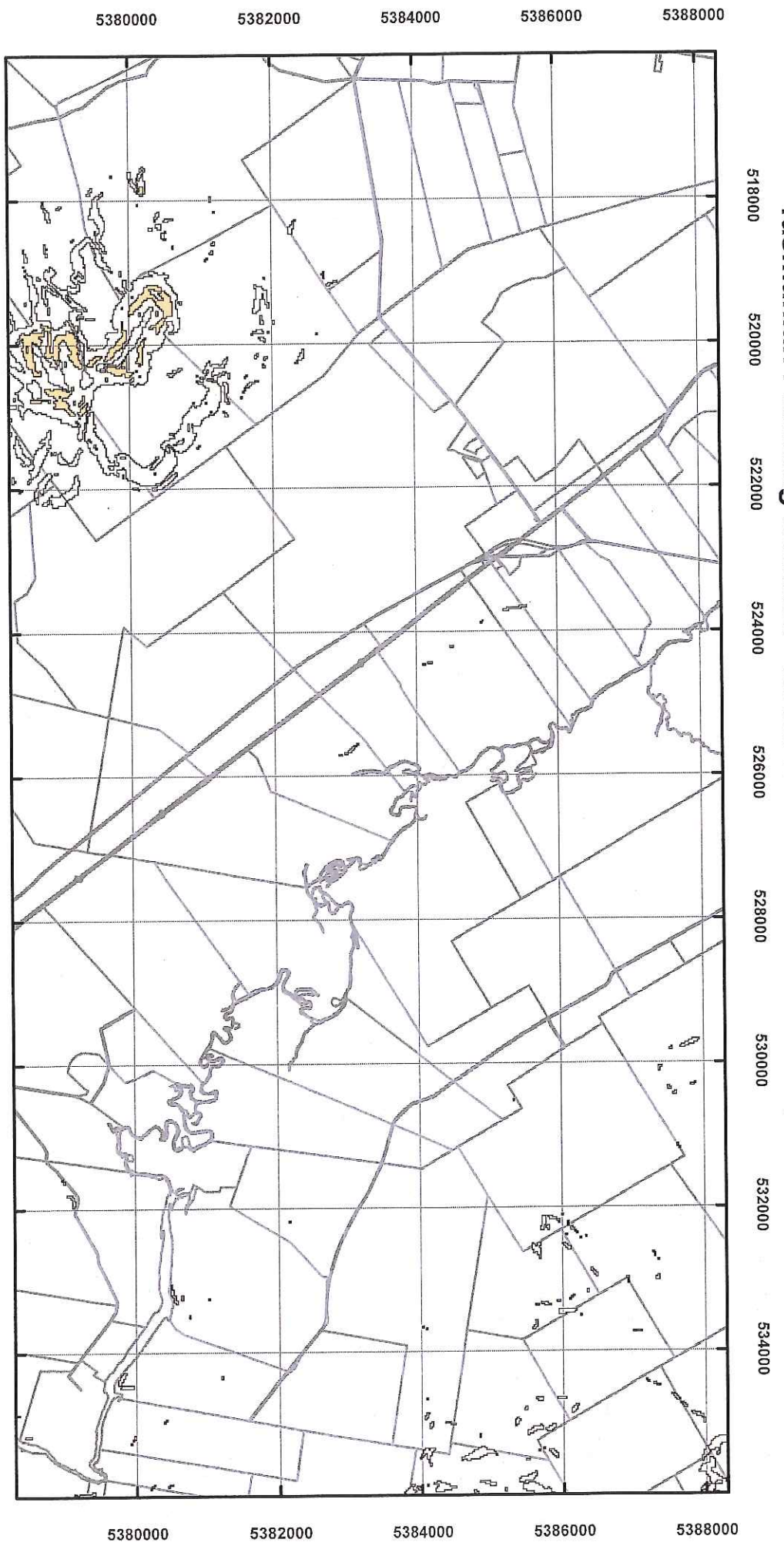
Map 7 of 26



Coordinate System: GDA 94 MGA Zone 55
 Base data from the LIST, State of Tasmania
 Land Title data current as of 18/07/16
 Disclaimer: Before taking any action based on data shown on this map, it should first be verified with the relevant council.
 Date: 12/06/2019



Tasmanian Planning Scheme - North Midlands C15.0 Landslip Hazard Code



Map 8 of 26



Coordinate System: GDA 94 MGA Zone 55
 Base data from the LIST, State of Tasmania
 Land Title data current as of 18/07/16
 Disclaimer: Before taking any action based on data shown on this map, it should first be verified with the relevant council.
 Date: 12/06/2019

