

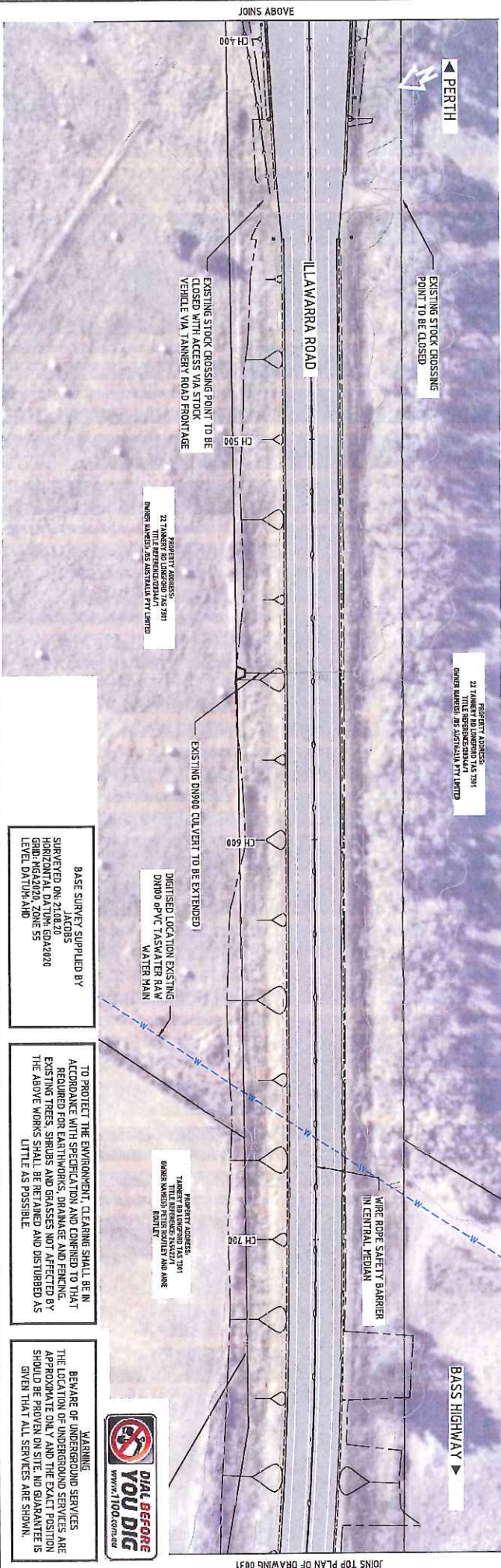
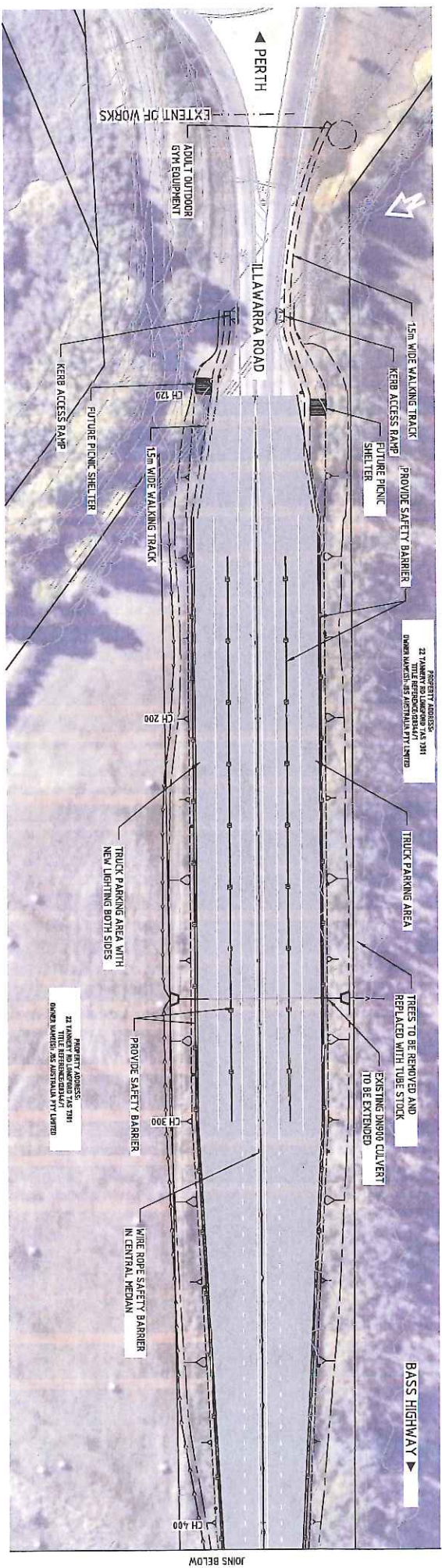


ILLAWARRA MAIN ROAD (A1468)
PERTH TO BASS HIGHWAY
PROPOSED ROAD CORRIDOR UPGRADING

DEVELOPMENT APPLICATION
STAGE 1



SETOUT REVIEW NAME: SIGNED: DATE:		DESIGNED NAME: SIGNED: DATE:		THESE DRAWINGS HAVE BEEN CHECKED, TAKEN TO SITE AND VERIFIED THAT CONDITIONS AND CONSTRAINTS THE DRAWINGS ARE RECOMMENDED FOR ACCEPTANCE. DESIGN MANAGER (DESIGN ORGANISATION) SIGNED: DATE:		I CERTIFY THESE DRAWINGS HAVE BEEN PREPARED IN ACCORDANCE WITH THE FINAL DESIGN RECORD. PRINCIPAL (DESIGN ORGANISATION) SIGNED: DATE:		Department of State Growth			CONTRACT No. 310B-2-3 DRAWING 310B-2-3-0030.DWG PRINTED DATE 25-Jul-21, 11:15 AM REGISTRATION NUMBER A1468.003 ROAD LINK No.		No. of SHEETS 6 SHEET No. 1000 REVISION B	
STRUCTURAL REVIEW NAME: SIGNED: DATE:		DESIGN REVIEW NAME: SIGNED: DATE:		DESIGN MANAGER (DESIGN ORGANISATION) SIGNED: DATE:		PRINCIPAL (DESIGN ORGANISATION) SIGNED: DATE:		START: FINISH:			No. of SHEETS 6 SHEET No. 1000 REVISION B			



BASE SURVEY SUPPLIED BY JACOBS SURVEYED ON: 21.02.20 HORIZONTAL DATUM: GDA2020 GROUND: MGA2020, ZONE 55 LEVEL DATUM: AHD

TO PROTECT THE ENVIRONMENT CLEARING SHALL BE IN ACCORDANCE WITH SPECIFICATION AND CONFINED TO THAT REQUIRED FOR EARTHWORKS, DRAINAGE AND FENCING. EXISTING TREES, SHRUBS AND GRASSES NOT AFFECTED BY THE ABOVE WORKS SHALL BE RETAINED AND DISTURBED AS LITTLE AS POSSIBLE.

BEWARE OF UNDERGROUND SERVICES THE LOCATION OF UNDERGROUND SERVICES ARE APPROXIMATE ONLY AND THE EXACT POSITION SHOULD BE FOUND ON SITE AND MARKED AS GIVEN THAT ALL SERVICES ARE SHOWN.



SCALES 1:1000

SCALE IN METRES - 1000

No.	Amendment Description	Initials	Date
B	MINOR AMENDMENT TO SUIT TIA	NMM	28/07/21
A	ISSUED FOR DA	NMM	08/07/21

A3 original This sheet may be prepared using colour and may be incomplete if copied

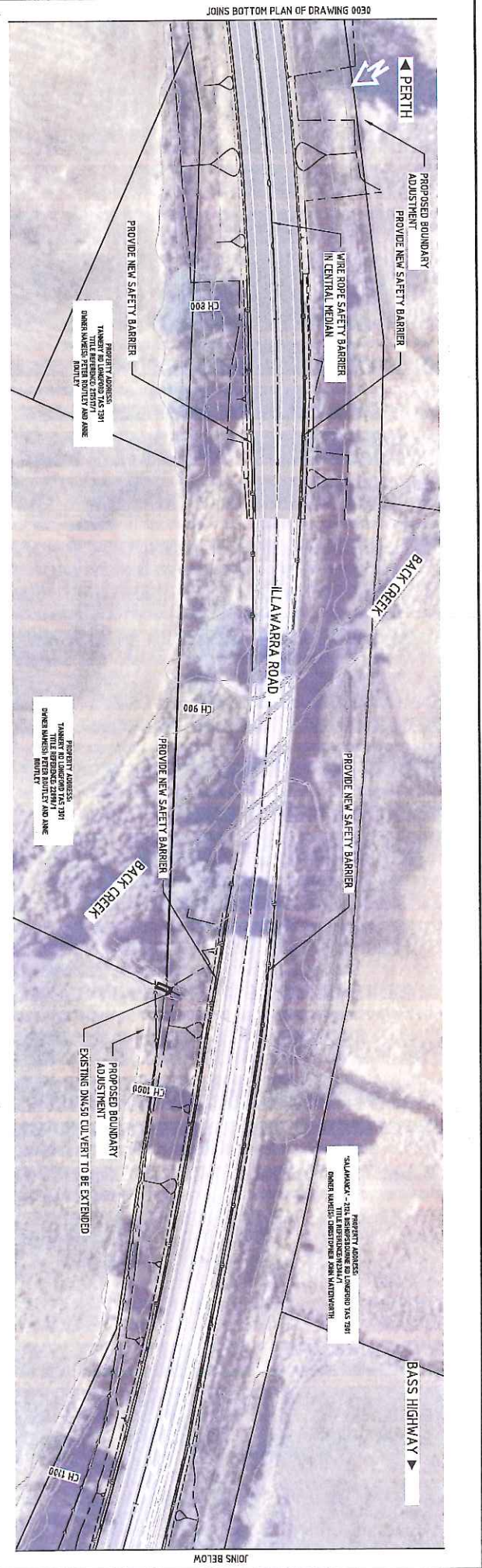
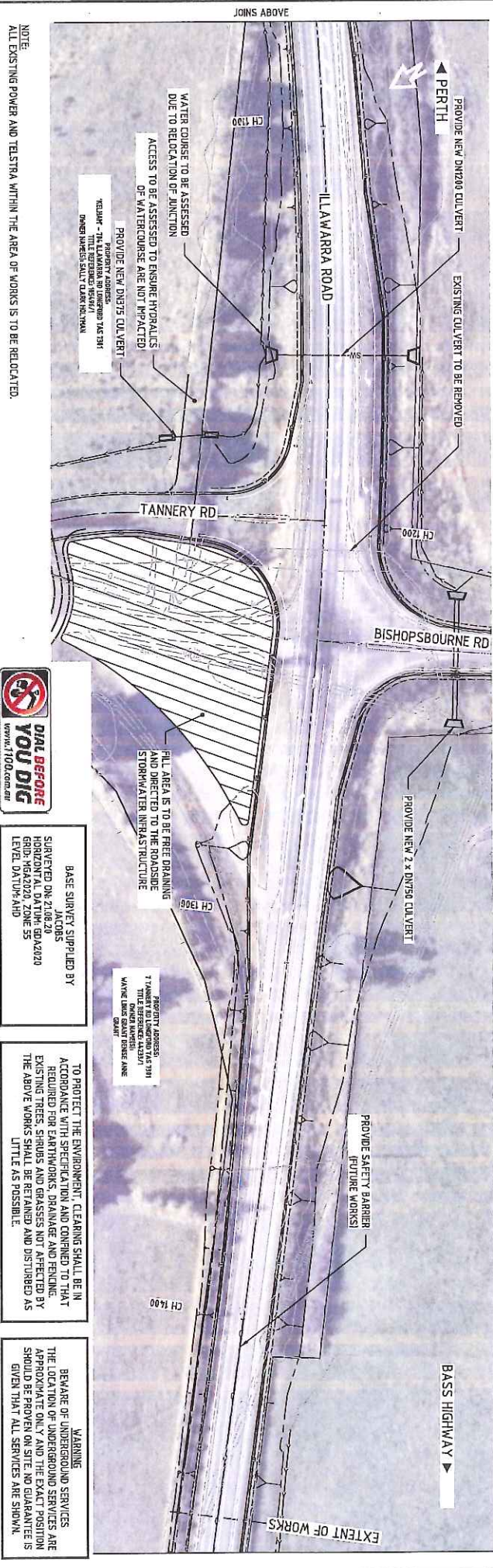
	<p>Department of State Growth</p> <p>ILLAWARRA MAIN ROAD (A1468)</p> <p>PERTH TO BASS HIGHWAY</p> <p>PROPOSED ROAD CORRIDOR UPGRADING</p> <p>ROADWORKS GENERAL ARRANGEMENT</p> <p>SHEET 1</p>	<p>CONTRACT No. 3100B-2-3</p> <p>DRAWING 3100B-2-3-000dmg</p> <p>PRINTED DATE 26-Jul-21, 11:18 AM</p> <p>SHEET No. 0030</p>	<p>REGISTRATION NUMBER A1468.003</p> <p>REVISION B</p>
--	---	---	--

No.		Amendment Description	Initials	Date
B		MINOR AMENDMENT TO SLIT T/A	MM	28/07/21
A		ISSUED FOR DA	MM	08/07/21

No.		Amendment Description	Initials	Date
A3		original		

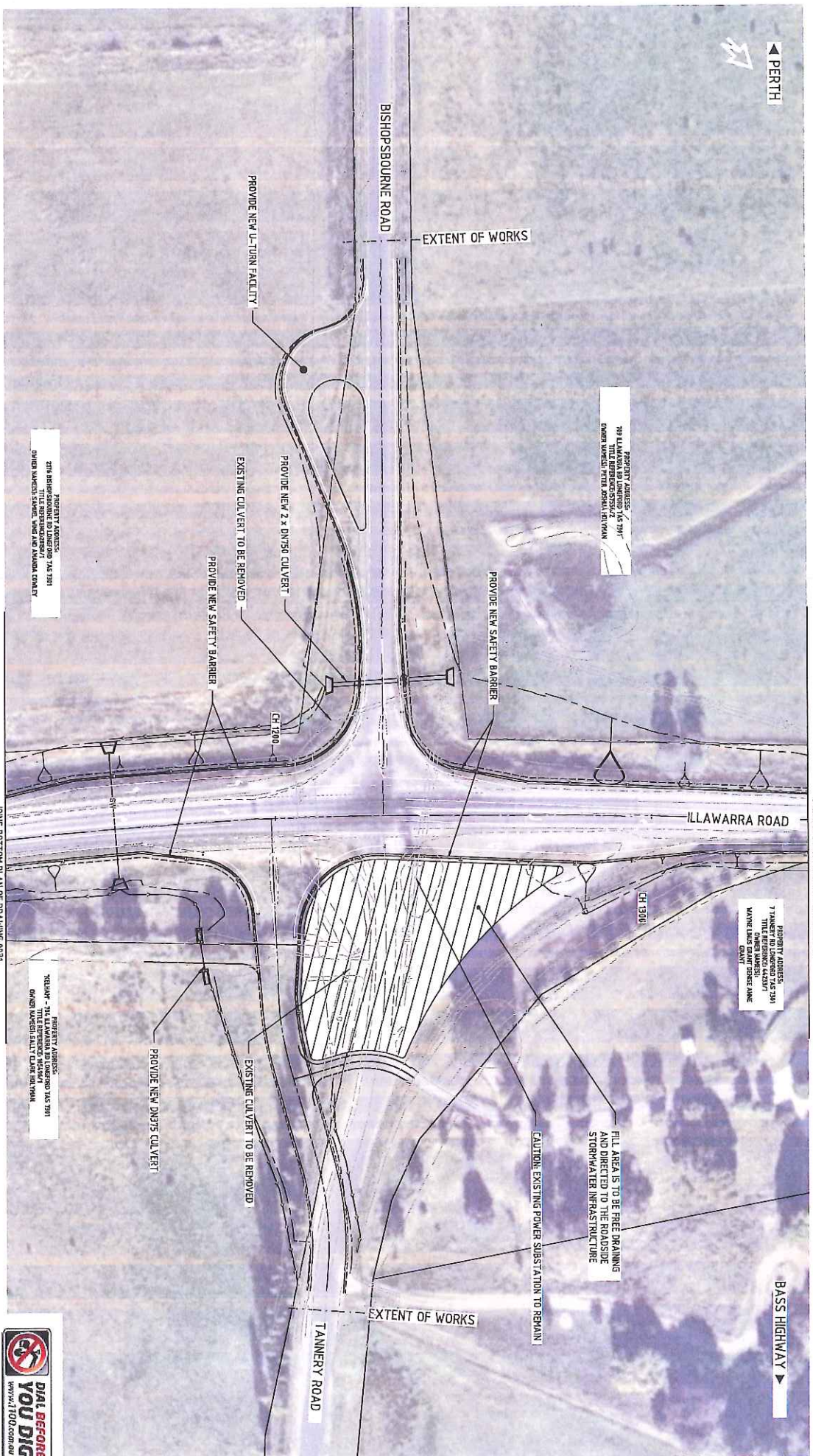
DESIGNED	REVIEWED
----------	----------

Department of State Growth ILLAWARRA MAIN ROAD (A1468) PERTH TO BASS HIGHWAY PROPOSED ROAD CORRIDOR UPGRADING ROADWORKS GENERAL ARRANGEMENT SHEET 2	CONTRACT No. 31008-2-3	DRAWING 31008-2-3-003b.dwg	PRINTED DATE 28-Jul-21, 11:16 AM	SHEET No. 0031
BASE SURVEY SUPPLIED BY JACOBS SURVEYED ON: 21.08.20 HORIZONTAL DATUM: GDA2020 GRID: MGA2020, ZONE 55 LEVEL DATUM: AHD	TO PROTECT THE ENVIRONMENT, CLEARING SHALL BE IN ACCORDANCE WITH SPECIFICATION AND CONFINED TO THAT REQUIRED FOR EARTHWORKS, DRAINAGE AND FENCING. EXISTING TREES, SHRUBS AND GRASSES NOT AFFECTED BY THE ABOVE WORKS SHALL BE RETAINED AND DISTURBED AS LITTLE AS POSSIBLE.	BEWARE OF UNDERGROUND SERVICES THE LOCATION OF UNDERGROUND SERVICES ARE APPROXIMATE ONLY AND THE EXACT POSITION SHOULD BE PROVEN ON SITE. NO GUARANTEE IS GIVEN THAT ALL SERVICES ARE SHOWN.	PROPERTY ADDRESS: TANNERY RD UNDERGROUND T/A 391 THE SERVICES SHOWN / OPEN MANHOLE FITTER IDENTIFY AND AVOID PROPERTY ADDRESS: TANNERY RD UNDERGROUND T/A 391 THE SERVICES SHOWN / OPEN MANHOLE FITTER IDENTIFY AND AVOID PROPERTY ADDRESS: TANNERY RD UNDERGROUND T/A 391 THE SERVICES SHOWN / OPEN MANHOLE FITTER IDENTIFY AND AVOID	WARNING THE LOCATION OF UNDERGROUND SERVICES ARE APPROXIMATE ONLY AND THE EXACT POSITION SHOULD BE PROVEN ON SITE. NO GUARANTEE IS GIVEN THAT ALL SERVICES ARE SHOWN.



JOINS BELOW

JOINS ABOVE



JONS BOTTOM PLAN OF DRAWING 0031

NOTE:
ALL EXISTING POWER AND TELSTRA WITHIN THE AREA OF WORKS IS TO BE RELOCATED.

No.	Amendment Description	Initial	Date
A	ISSUED FOR DA	MM	09/07/21
B	MINOR AMENDMENT TO SUIT TIA	MM	28/07/21

Scale	Horizontal	Vertical
1:1000	1:1000	1:1000

DESIGNED BY:

REVIEWED BY:

Department of State Growth
ILLAWARRA MAIN ROAD (A1468)
PERTH TO BASS HIGHWAY
PROPOSED ROAD CORRIDOR UPGRADING
ROADWORKS GENERAL ARRANGEMENT
SHEET 3

CONTRACT No. 31009-2-3
DRAWING REGISTRATION NUMBER A1468.003
PRINTED DATE 26-Jul-21, 11:16 AM

SHEET No. 0032
REVISION B

BASE SURVEY SUPPLIED BY:
SURVEYED ON: 21.08.20
HORIZONTAL DATUM: GDA2020
GRID: MGA2020, ZONE: 55
LEVEL DATUM: AHD

TO PROTECT THE ENVIRONMENT, CLEARING SHALL BE IN ACCORDANCE WITH SPECIFICATION AND CONFINED TO THAT REQUIRED FOR EARTHWORKS, DRAINAGE AND FENCING. EXISTING TREES, SHRUBS AND GRASSES NOT AFFECTED BY THE ABOVE WORKS SHALL BE RETAINED AND DISTURBED AS LITTLE AS POSSIBLE.

BEWARE OF UNDERGROUND SERVICES
THE LOCATION OF UNDERGROUND SERVICES ARE APPROXIMATE ONLY AND THE EXACT POSITION SHOULD BE PROVEN ON SITE. NO GUARANTEE IS GIVEN THAT ALL SERVICES ARE SHOWN.

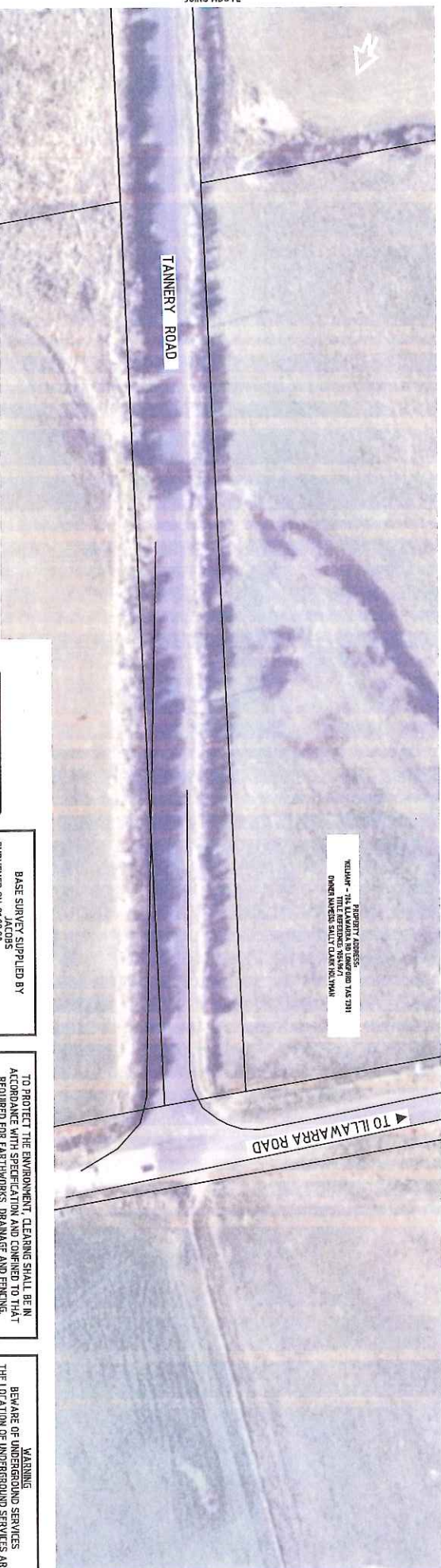



PROPERTY ADDRESS: 21st MARGINAL DRIVE, TITLE REFERENCE: 345 3911, OWNER: MARGARET SALLY CLARE DOUGAN

PROPERTY ADDRESS: 22nd MARGINAL DRIVE, TITLE REFERENCE: 345 3911, OWNER: MARGARET SALLY CLARE DOUGAN

PROPERTY ADDRESS: 7th MARGINAL DRIVE, TITLE REFERENCE: 442817, OWNER: MARGARET SALLY CLARE DOUGAN

PROPERTY ADDRESS: 7th MARGINAL DRIVE, TITLE REFERENCE: 442817, OWNER: MARGARET SALLY CLARE DOUGAN



NOTE:
ALL EXISTING POWER AND TELSTRA WITHIN THE AREA OF WORKS IS TO BE RELOCATED.



BASE SURVEY SUPPLIED BY
SURVEYED ON: 21.08.20
HORIZONTAL DATUM: GDA2020
GRID: MGA2020, ZONE 55
LEVEL DATUM: AHD

TO PROTECT THE ENVIRONMENT, CLEARING SHALL BE IN ACCORDANCE WITH SPECIFICATION AND CONFINED TO THAT REQUIRED FOR EARTHWORKS, DRAINAGE AND FENCING. EXISTING TREES, SHRUBS AND GRASSES NOT AFFECTED BY THE ABOVE WORKS SHALL BE RETAINED AND DISTURBED AS LITTLE AS POSSIBLE.

WARNING
THE LOCATION OF UNDERGROUND SERVICES ARE APPROXIMATE ONLY AND THE EXACT POSITION SHOULD BE PROVEN ON SITE. NO GUARANTEE IS GIVEN THAT ALL SERVICES ARE SHOWN.

SCALES

1:1000



SCALE IN METERS - 1:1000

No.	Amendment Description	Initials	Date
B	MINOR AMENDMENT TO SUIT TIA	MM	28/07/21

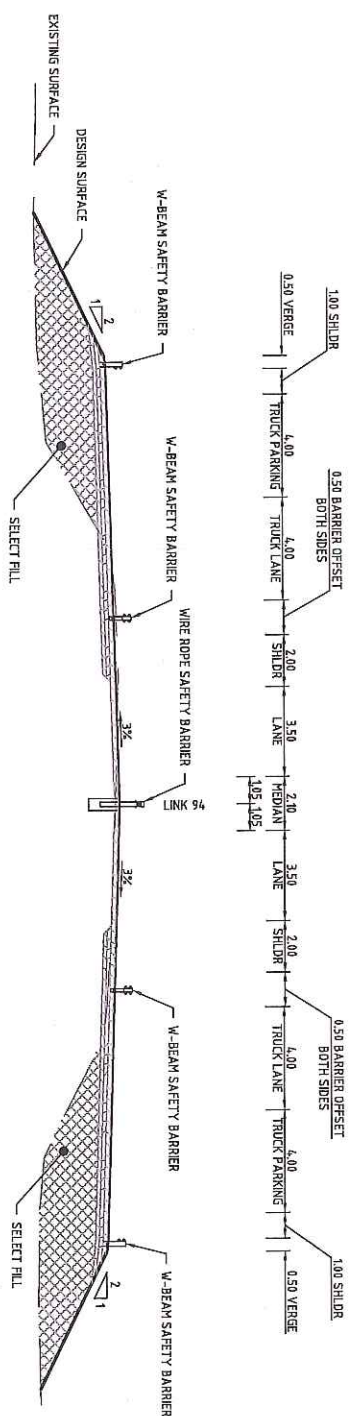
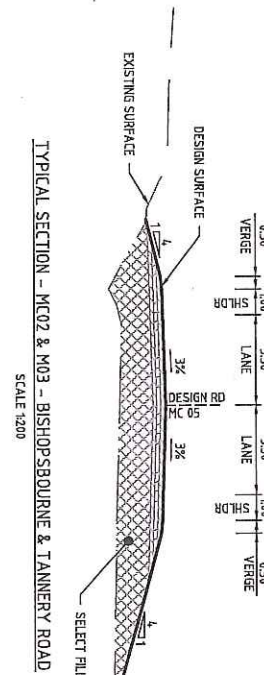
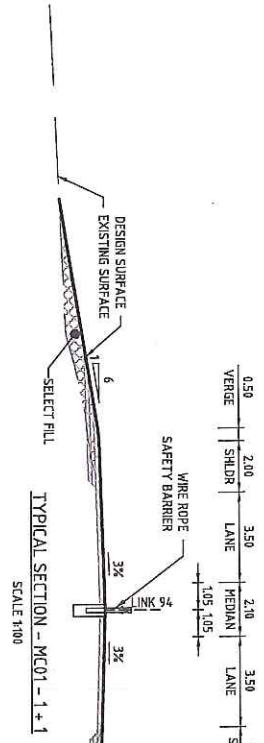
AS original This sheet may be prepared using colour and may be incomplete if copied
Coordinate system: GDA2020 MGA 55 Height datum: AHD 03

DESIGNED BY:

REVIEWED BY:

Department of State Growth
ILLAWARRA MAIN ROAD (A1468)
PERTH TO BASS HIGHWAY
PROPOSED ROAD CORRIDOR UPGRADING
ROADWORKS GENERAL ARRANGEMENT
SHEET 3

CONTRACT No.	3100B-2-3	DRAWING	3100B-2-3-003A.DWG	PRINTED DATE	26-Jul-21, 11:16 AM	SHEET No.	0033
				REGISTRATION NUMBER	A1468.003	REVISION	B



No.	Amendment Description	Initials	Date
5	MINOR AMENDMENT TO SUIT TIA	MM	28/07/21
A	ISSUED FOR DA	MM	08/07/21



DESIGNED
REVIEWED

43 original This sheet may be prepared using colour and may be incomplete if copied

Co-ordinate system: GDA2020/AGCS, srs: height datum: AHD 83

Department of State Growth

ILLAWARRA MAIN ROAD (A1468)
PERTH TO BASS HIGHWAY
PROPOSED ROAD CORRIDOR UPGRADING
TYPICAL CROSS SECTIONS - SHEET 1

CONTRACT No.	31008-2-3	DRAWING	31008-2-3-003(04)g	PRINTED DATE	26-Jul-21, 11:16 AM	SHEET No.	0040
REGISTRATION NUMBER	A1468.003					REVISION	B